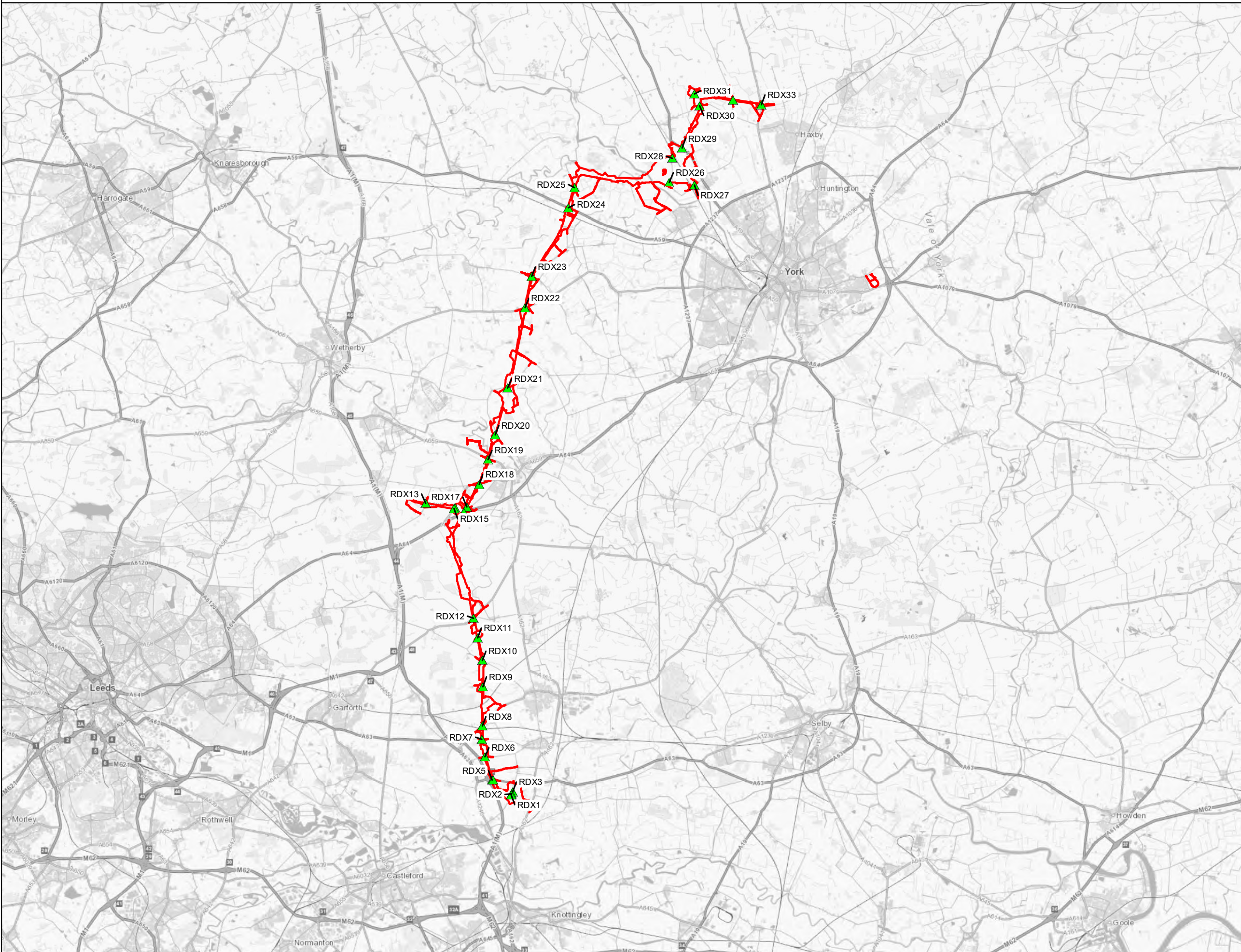




HIGHWAY CROSSING LOCATIONS: OVERVIEW

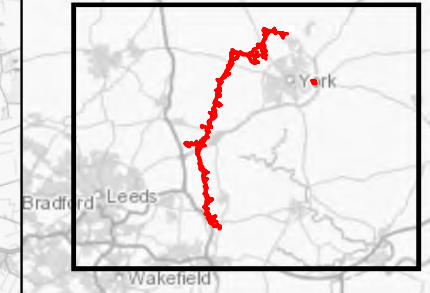
Legend

- Draft Order Limits
- ▲ Road Crossings

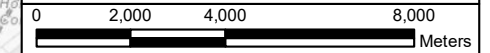


Notes

This drawing is scaled at paper size A3, therefore any prints taken at smaller sizes will affect accuracy of the measurement units and should not be scaled against.



Coordinate System: British National Grid
 Sheet X Centroid Coordinate: 453,394.96 Sheet Y Centroid Coordinate: 443,094.07



BACKGROUND MAPPING INFORMATION HAS BEEN REPRODUCED FROM THE ORDNANCE SURVEY BY PERMISSION OF ORDNANCE SURVEY OF THE CONTROLLER OF HER MAJESTY'S STATIONERY OFFICE. © CROWN COPYRIGHT ORDNANCE SURVEY. NATIONAL GRID ELECTRICITY - 100024241. NATIONAL GRID GAS - 100024886.

1	OCT 21		SUTET	DIMMR	CHADC
Issue	Date	Remarks	Drawn	Checked	Approved

**APPENDIX 12A –
 PRELIMINARY CONSTRUCTION
 TRAFFIC MANAGEMENT PLAN**



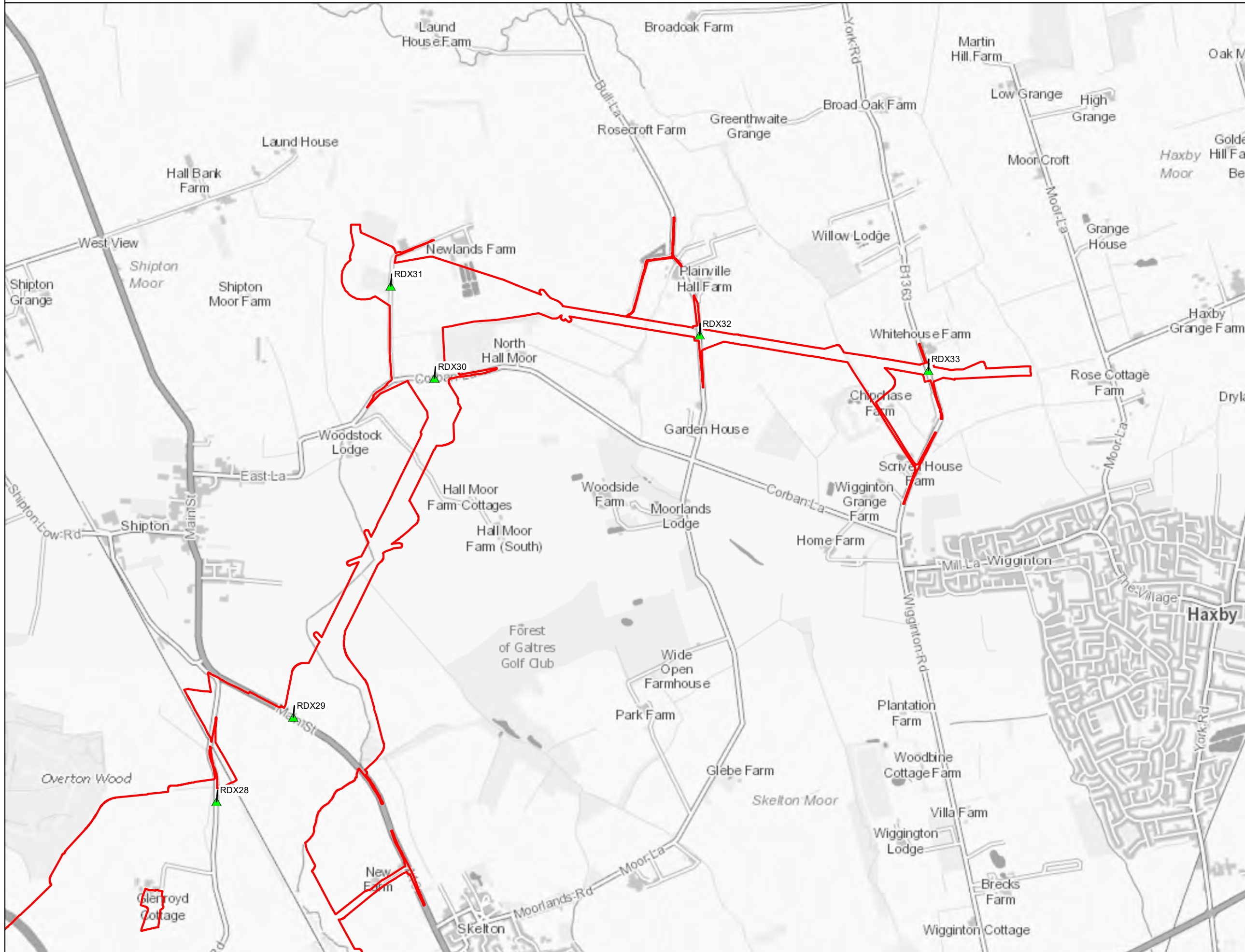
Figure Number	FIGURE 6.1		
Drawing Reference	806503-WOOD-0173		
Scale	Sheet Size	Sheet	Issue
1:160,000	A3	SHEET 1 OF 10	1



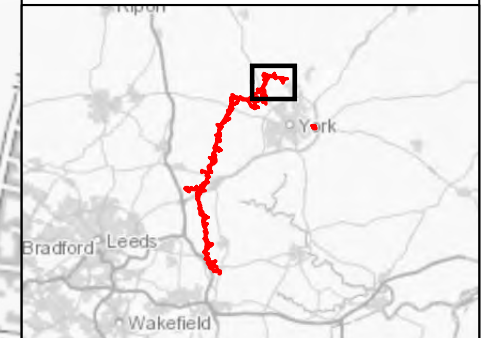
HIGHWAY CROSSING LOCATIONS

Legend


- Draft Order Limits
- ▲ Road Crossings



Notes
 This drawing is scaled at paper size A3, therefore any prints taken at smaller sizes will affect accuracy of the measurement units and should not be scaled against.



Coordinate System: British National Grid
 Sheet X Centroid Coordinate: 457,691.99 Sheet Y Centroid Coordinate: 458,895.64



BACKGROUND MAPPING INFORMATION HAS BEEN REPRODUCED FROM THE ORDNANCE SURVEY BY PERMISSION OF ORDNANCE SURVEY OF THE CONTROLLER OF HER MAJESTY'S STATIONERY OFFICE. © CROWN COPYRIGHT ORDNANCE SURVEY. NATIONAL GRID ELECTRICITY - 100024241. NATIONAL GRID GAS - 100024886.

1	OCT 21		SUTET	DIMMR	CHADC
Issue	Date	Remarks	Drawn	Checked	Approved

Title
 APPENDIX 12A –
 PRELIMINARY CONSTRUCTION
 TRAFFIC MANAGEMENT PLAN

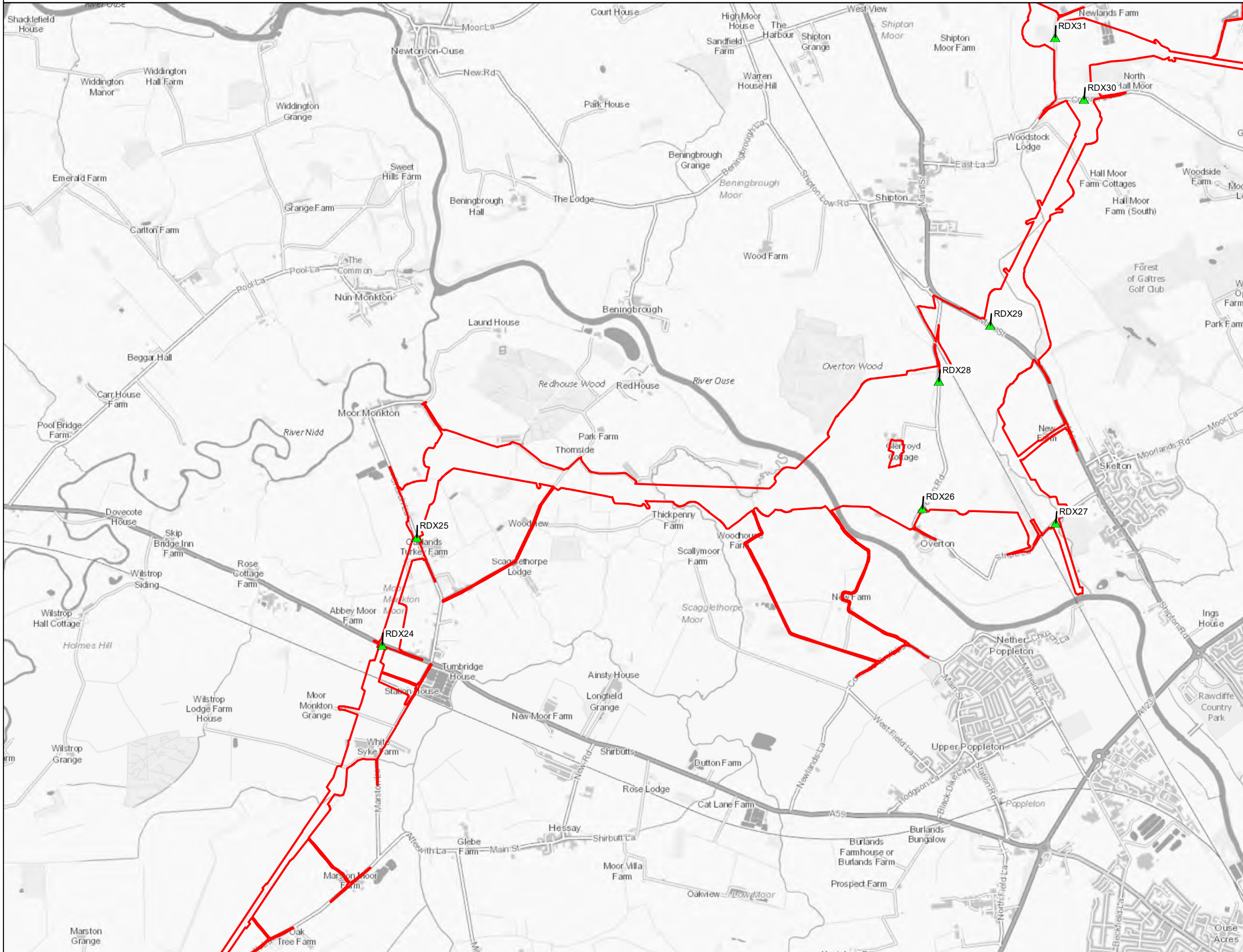
Figure Number	FIGURE 6.1		
Drawing Reference	806503-WOOD-0173		
Scale	Sheet Size	Sheet	Issue
1:20,000	A3	SHEET 2 OF 10	1



HIGHWAY CROSSING LOCATIONS

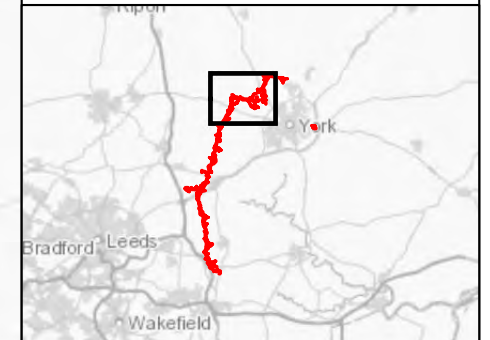
Legend

- Draft Order Limits
- ▲ Road Crossings



Notes

This drawing is scaled at paper size A3, therefore any prints taken at smaller sizes will affect accuracy of the measurement units and should not be scaled against.



Coordinate System: British National Grid
 Sheet X Centroid Coordinate: 452,869.02 Sheet Y Centroid Coordinate: 456,328.03

0 375 750 1,500 Meters

BACKGROUND MAPPING INFORMATION HAS BEEN REPRODUCED FROM THE ORDNANCE SURVEY BY PERMISSION OF ORDNANCE SURVEY OF THE CONTROLLER OF HER MAJESTY'S STATIONERY OFFICE. © CROWN COPYRIGHT ORDNANCE SURVEY, NATIONAL GRID ELECTRICITY - 100024241. NATIONAL GRID GAS - 100024886.

Issue	Date	Remarks	Drawn	Checked	Approved
1	OCT 21		SUTET	DIMMR	CHADC

APPENDIX 12A – PRELIMINARY CONSTRUCTION TRAFFIC MANAGEMENT PLAN



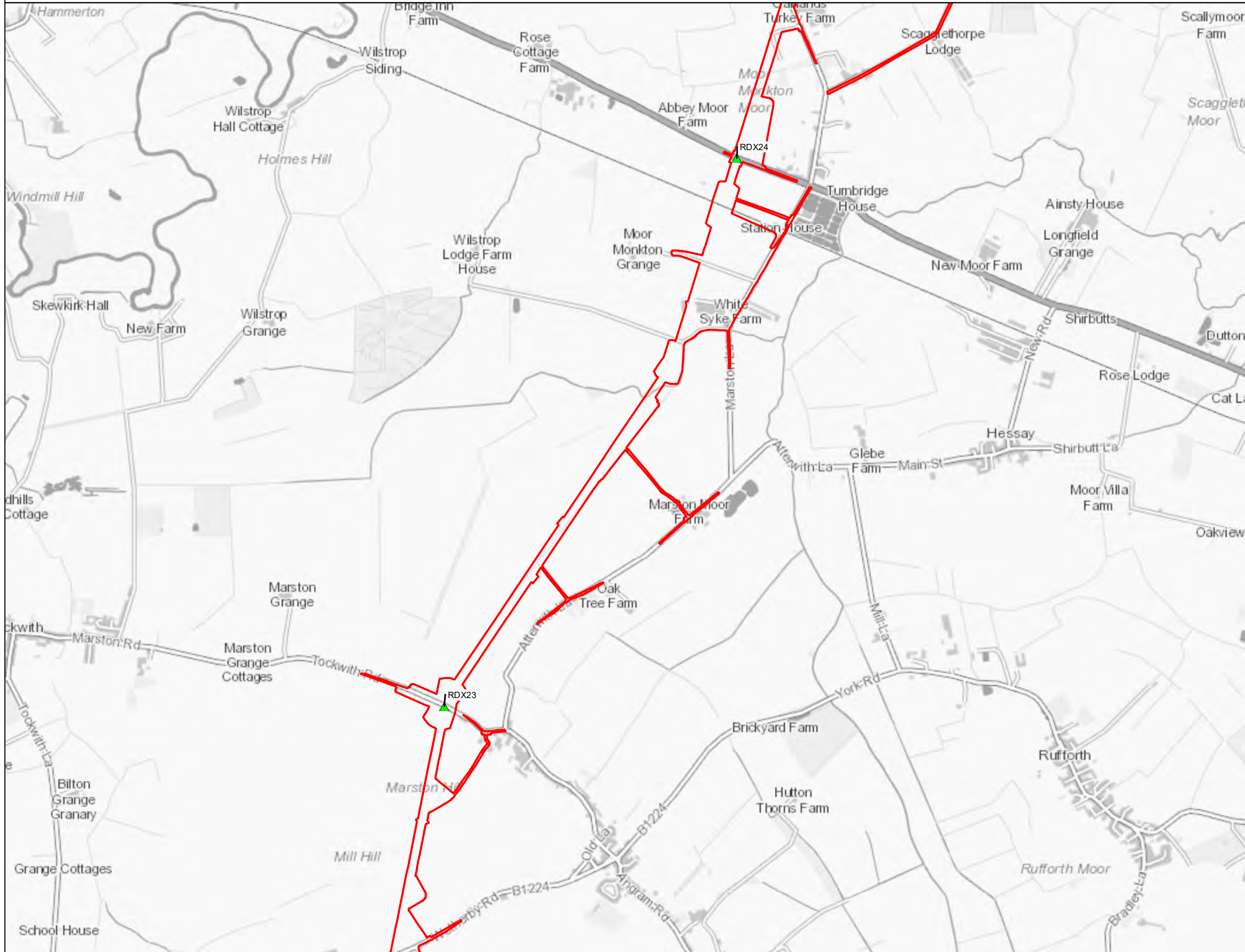
Figure Number	FIGURE 6.1		
Drawing Reference	806503-WOOD-0173		
Scale	Sheet Size	Sheet	Issue
1:30,000	A3	SHEET 3 OF 10	1



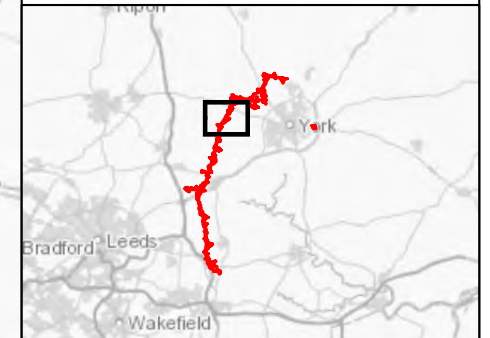
HIGHWAY CROSSING LOCATIONS

Legend


- Draft Order Limits
- ▲ Road Crossings



Notes
 This drawing is scaled at paper size A3, therefore any prints taken at smaller sizes will affect accuracy of the measurement units and should not be scaled against.



Coordinate System: British National Grid
 Sheet X Centroid Coordinate: 450,259.87 Sheet Y Centroid Coordinate: 453,202.96



BACKGROUND MAPPING INFORMATION HAS BEEN REPRODUCED FROM THE ORDNANCE SURVEY BY PERMISSION OF ORDNANCE SURVEY OF THE CONTROLLER OF HER MAJESTY'S STATIONERY OFFICE. © CROWN COPYRIGHT ORDNANCE SURVEY. NATIONAL GRID ELECTRICITY - 100024241. NATIONAL GRID GAS - 100024886.

Issue	Date	Remarks	Drawn	Checked	Approved
1	OCT 21		SUTET	DIMMR	CHADC

**APPENDIX 12A –
 PRELIMINARY CONSTRUCTION
 TRAFFIC MANAGEMENT PLAN**



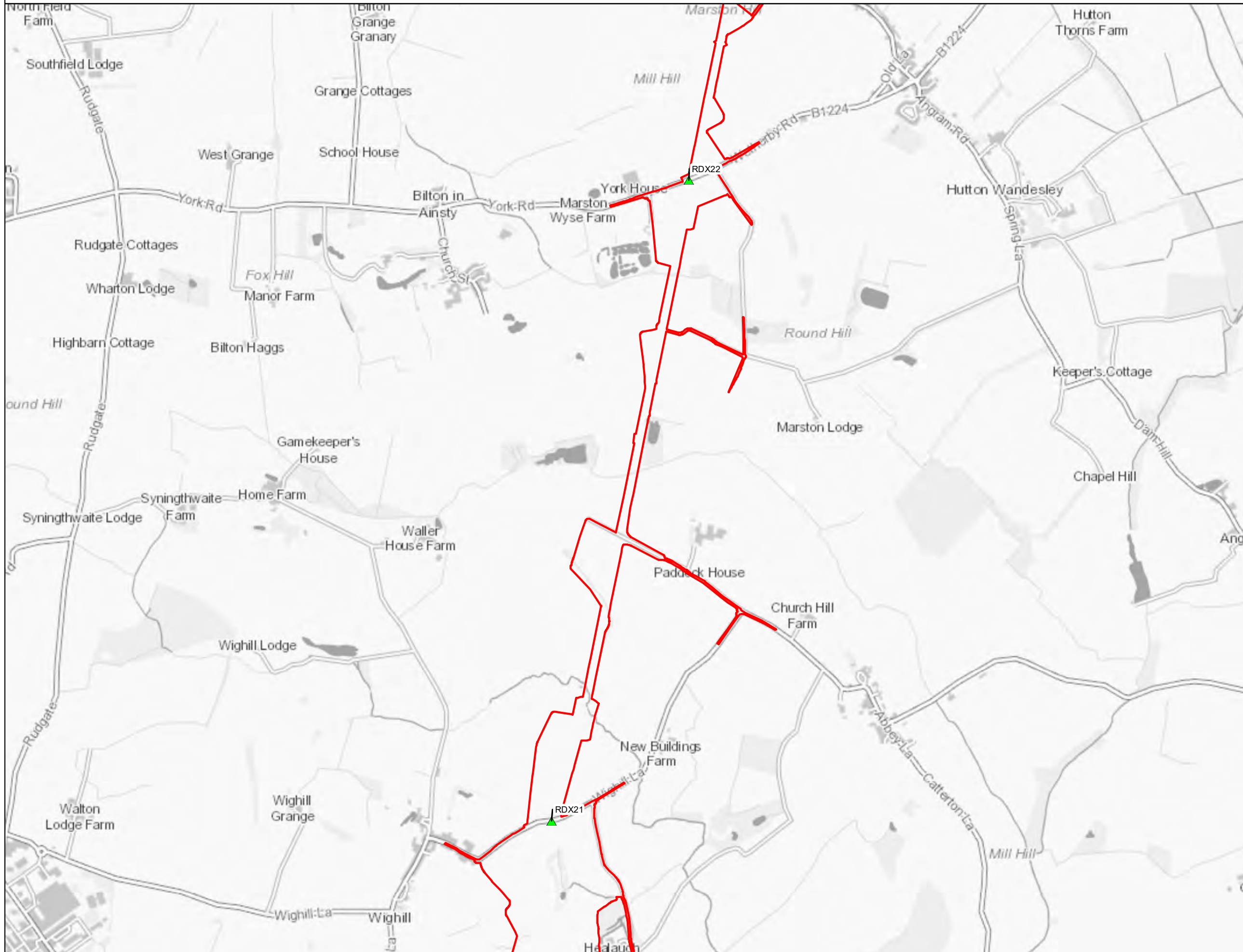
Figure Number	FIGURE 6.1		
Drawing Reference	806503-WOOD-0173		
Scale	Sheet Size	Sheet	Issue
1:20,000	A3	SHEET 4 OF 10	1



HIGHWAY CROSSING LOCATIONS

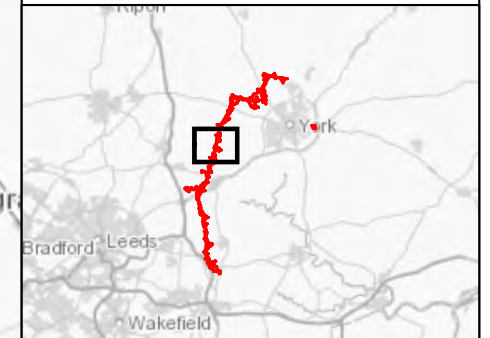
Legend

- Draft Order Limits
- ▲ Road Crossings




Notes

This drawing is scaled at paper size A3, therefore any prints taken at smaller sizes will affect accuracy of the measurement units and should not be scaled against.



Coordinate System: British National Grid
 Sheet X Centroid Coordinate: 448,619.27 Sheet Y Centroid Coordinate: 448,933.45



BACKGROUND MAPPING INFORMATION HAS BEEN REPRODUCED FROM THE ORDNANCE SURVEY BY PERMISSION OF ORDNANCE SURVEY OF THE CONTROLLER OF HER MAJESTY'S STATIONERY OFFICE. © CROWN COPYRIGHT ORDNANCE SURVEY. NATIONAL GRID ELECTRICITY - 100024241. NATIONAL GRID GAS - 100024886.

1	OCT 21		SUTET	DIMMR	CHADC
Issue	Date	Remarks	Drawn	Checked	Approved

**APPENDIX 12A –
PRELIMINARY CONSTRUCTION
TRAFFIC MANAGEMENT PLAN**



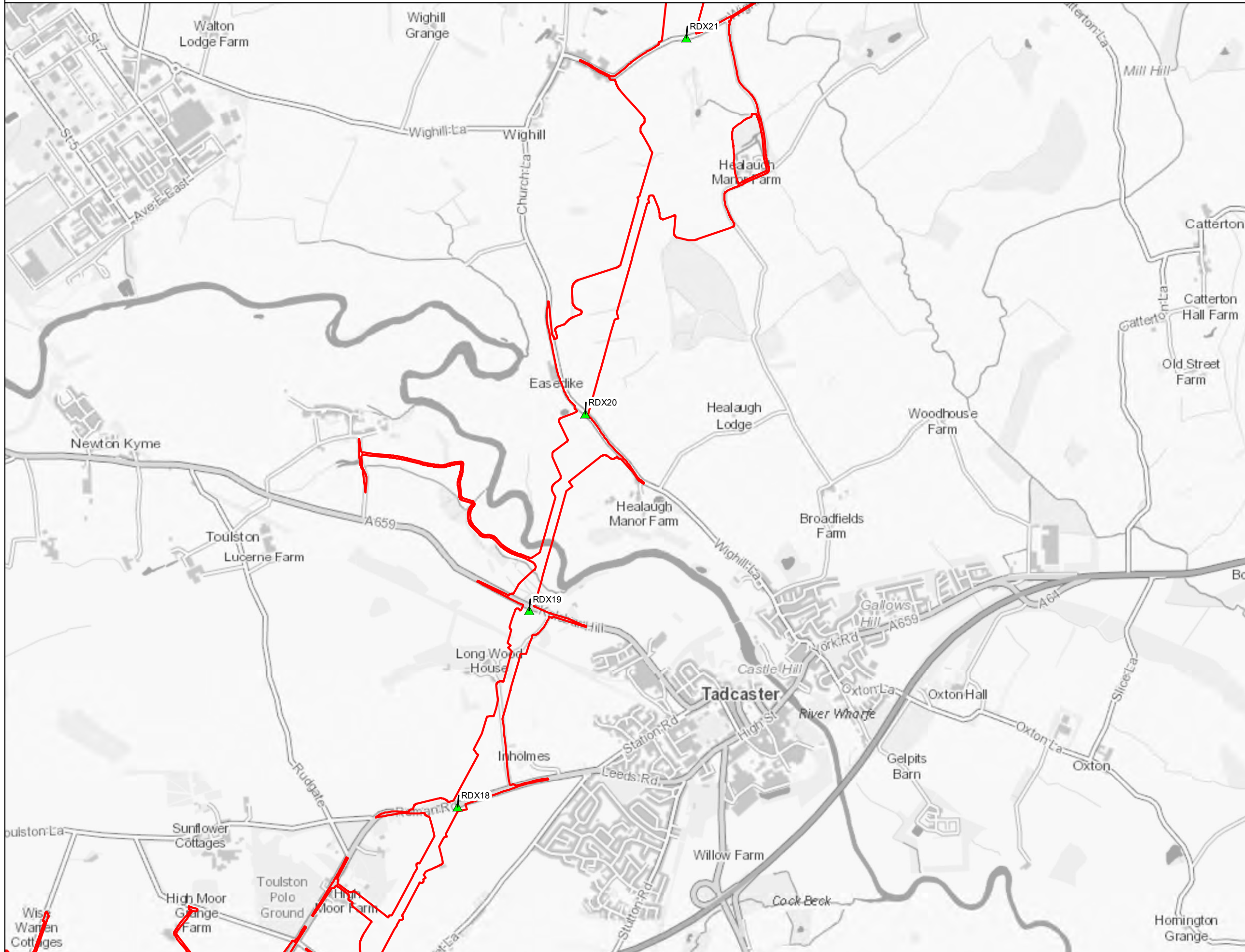
Figure Number	FIGURE 6.1		
Drawing Reference	806503-WOOD-0173		
Scale	Sheet Size	Sheet	Issue
1:20,000	A3	SHEET 5 OF 10	1



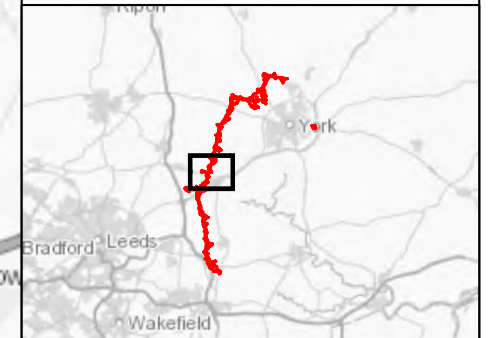
HIGHWAY CROSSING LOCATIONS

Legend

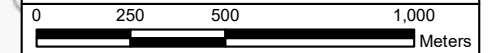
- Draft Order Limits
- ▲ Road Crossings



Notes
 This drawing is scaled at paper size A3, therefore any prints taken at smaller sizes will affect accuracy of the measurement units and should not be scaled against.



Coordinate System: British National Grid
 Sheet X Centroid Coordinate: 447,884.76 Sheet Y Centroid Coordinate: 444,641.53



BACKGROUND MAPPING INFORMATION HAS BEEN REPRODUCED FROM THE ORDNANCE SURVEY BY PERMISSION OF ORDNANCE SURVEY OF THE CONTROLLER OF HER MAJESTY'S STATIONERY OFFICE. © CROWN COPYRIGHT ORDNANCE SURVEY, NATIONAL GRID ELECTRICITY - 100024241, NATIONAL GRID GAS - 100024886.

Issue	Date	Remarks	Drawn	Checked	Approved
1	OCT 21		SUTET	DIMMR	CHADC

Title
 APPENDIX 12A –
 PRELIMINARY CONSTRUCTION
 TRAFFIC MANAGEMENT PLAN

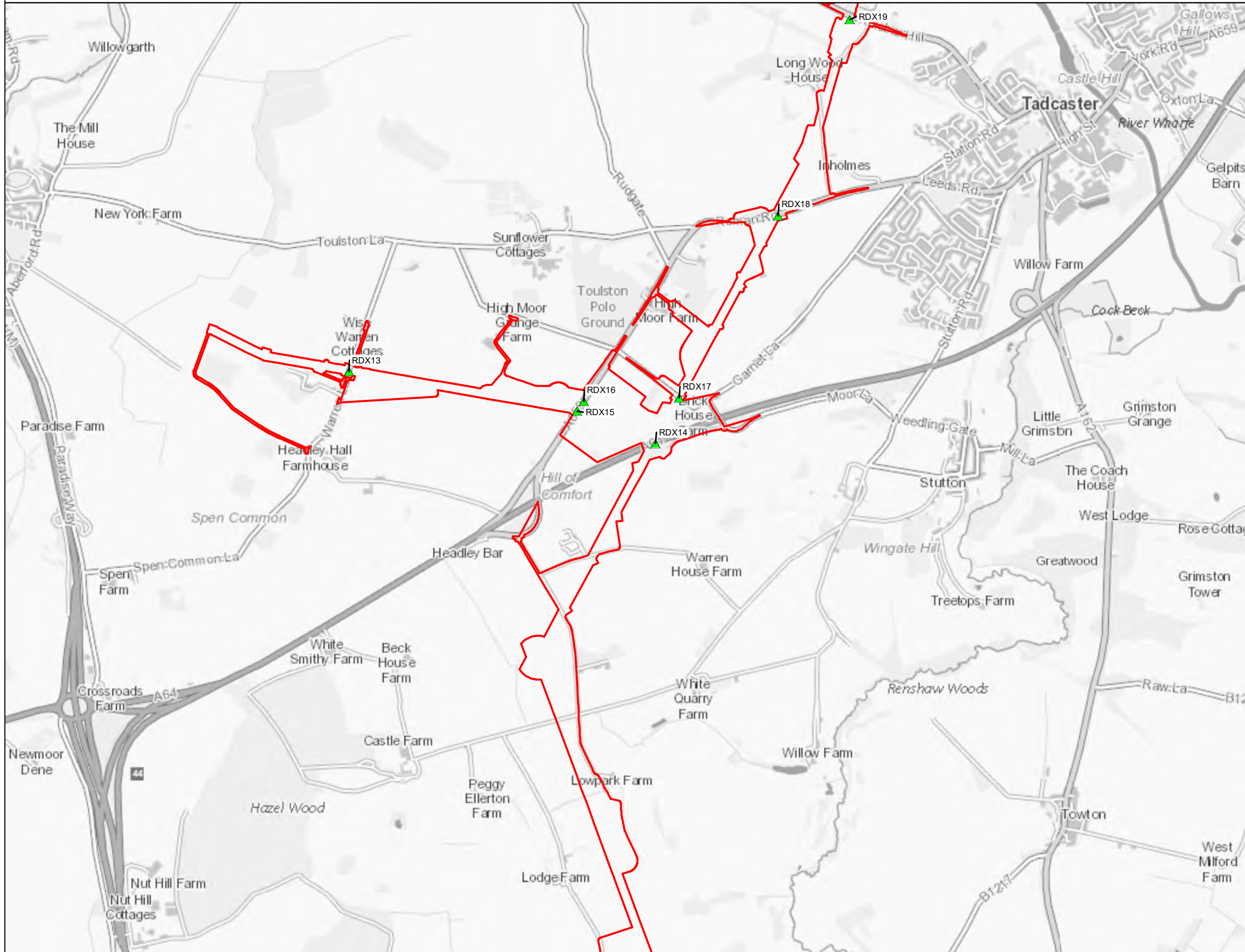
Figure Number	FIGURE 6.1		
Drawing Reference	806503-WOOD-0173		
Scale	Sheet Size	Sheet	Issue
1:20,000	A3	SHEET 6 OF 10	1



HIGHWAY CROSSING LOCATIONS

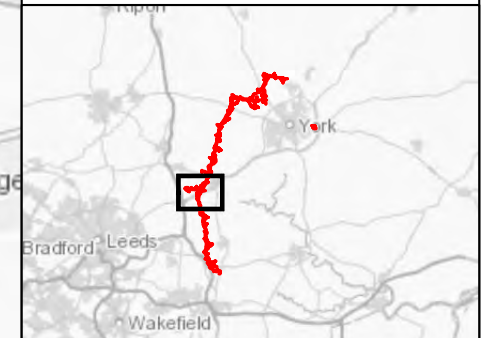
Legend

- Draft Order Limits
- ▲ Road Crossings




Notes

This drawing is scaled at paper size A3, therefore any prints taken at smaller sizes will affect accuracy of the measurement units and should not be scaled against.



Coordinate System: British National Grid
Sheet X Centroid Coordinate: 446,128.73 Sheet Y Centroid Coordinate: 441,402.51



BACKGROUND MAPPING INFORMATION HAS BEEN REPRODUCED FROM THE ORDNANCE SURVEY BY PERMISSION OF ORDNANCE SURVEY OF THE CONTROLLER OF HER MAJESTY'S STATIONERY OFFICE. © CROWN COPYRIGHT ORDNANCE SURVEY, NATIONAL GRID ELECTRICITY - 100024241. NATIONAL GRID GAS - 100024886.

1	OCT 21		SUTET	DIMMR	CHADC
Issue	Date	Remarks	Drawn	Checked	Approved

**APPENDIX 12A –
PRELIMINARY CONSTRUCTION
TRAFFIC MANAGEMENT PLAN**



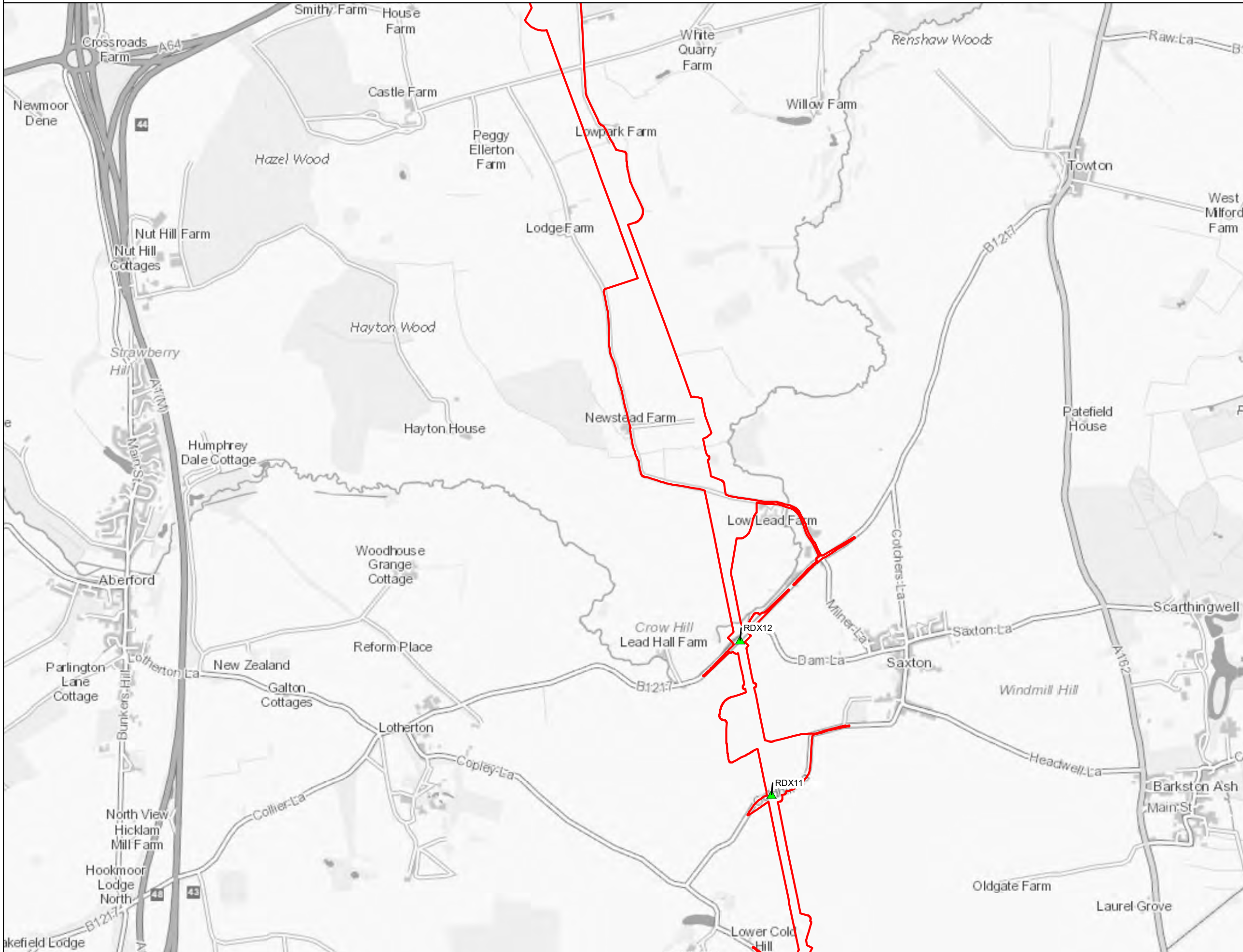
Figure Number	FIGURE 6.1		
Drawing Reference	806503-WOOD-0173		
Scale	Sheet Size	Sheet	Issue
1:20,000	A3	SHEET 7 OF 10	1



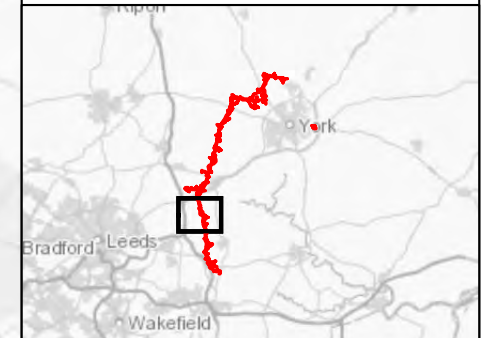
HIGHWAY CROSSING LOCATIONS

Legend


- Draft Order Limits
- ▲ Road Crossings



Notes
 This drawing is scaled at paper size A3, therefore any prints taken at smaller sizes will affect accuracy of the measurement units and should not be scaled against.



Coordinate System: British National Grid
 Sheet X Centroid Coordinate: 446,089.19 Sheet Y Centroid Coordinate: 437,844.58



BACKGROUND MAPPING INFORMATION HAS BEEN REPRODUCED FROM THE ORDNANCE SURVEY BY PERMISSION OF ORDNANCE SURVEY OF THE CONTROLLER OF HER MAJESTY'S STATIONERY OFFICE. © CROWN COPYRIGHT ORDNANCE SURVEY. NATIONAL GRID ELECTRICITY - 100024241. NATIONAL GRID GAS - 100024886.

Issue	Date	Remarks	Drawn	Checked	Approved
1	OCT 21		SUTET	DIMMR	CHADC

Title
 APPENDIX 12A –
 PRELIMINARY CONSTRUCTION
 TRAFFIC MANAGEMENT PLAN



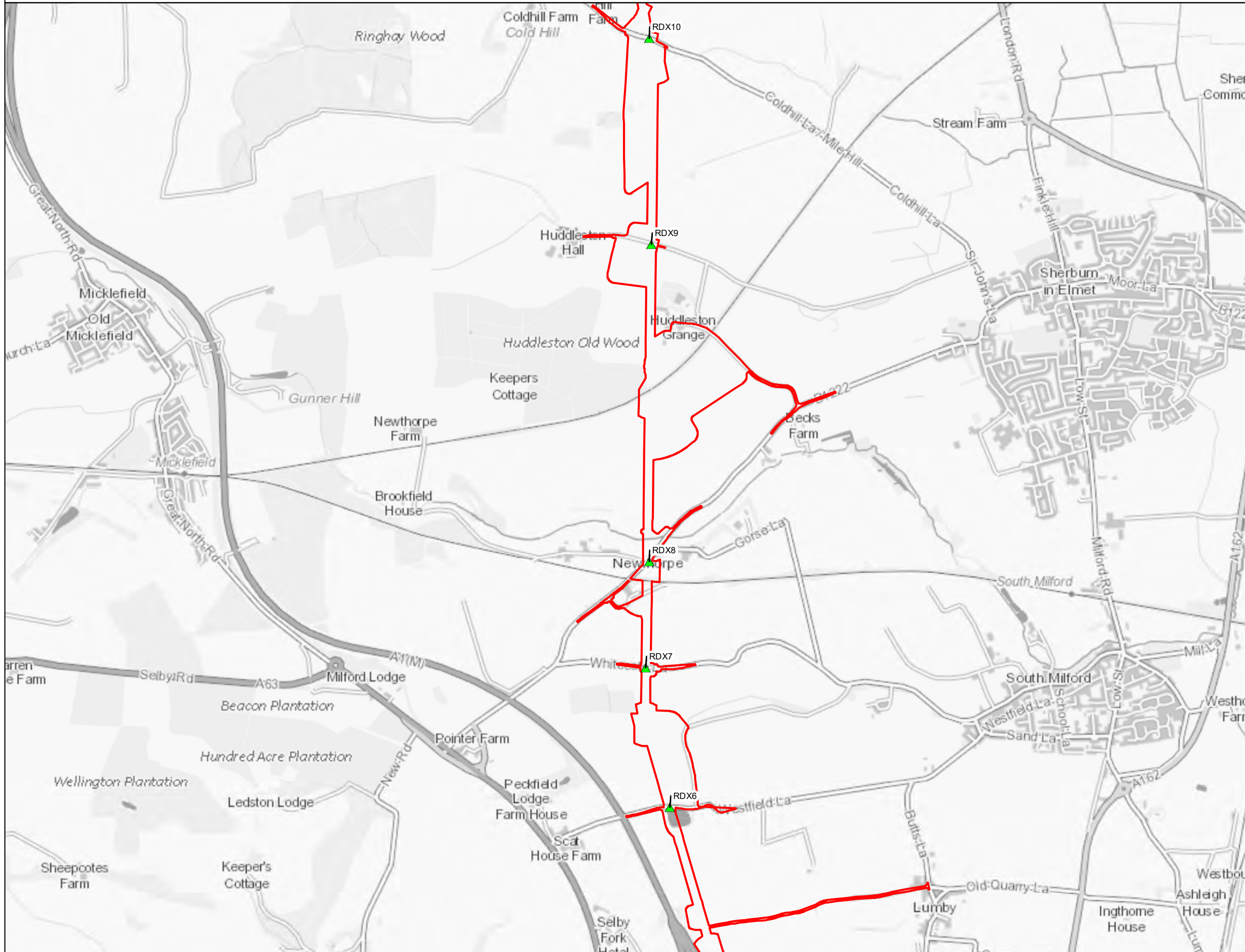
Figure Number	FIGURE 6.1		
Drawing Reference	806503-WOOD-0173		
Scale	Sheet Size	Sheet	Issue
1:20,000	A3	SHEET 8 OF 10	1



HIGHWAY CROSSING LOCATIONS

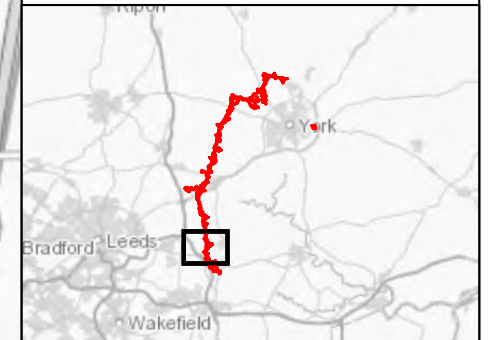
Legend

- Draft Order Limits
- ▲ Road Crossings




Notes

This drawing is scaled at paper size A3, therefore any prints taken at smaller sizes will affect accuracy of the measurement units and should not be scaled against.



Coordinate System: British National Grid
 Sheet X Centroid Coordinate: 446,978.88 Sheet Y Centroid Coordinate: 432,685.59



BACKGROUND MAPPING INFORMATION HAS BEEN REPRODUCED FROM THE ORDNANCE SURVEY BY PERMISSION OF ORDNANCE SURVEY OF THE CONTROLLER OF HER MAJESTY'S STATIONERY OFFICE. © CROWN COPYRIGHT ORDNANCE SURVEY, NATIONAL GRID ELECTRICITY - 100024241, NATIONAL GRID GAS - 100024886.

Issue	Date	Remarks	Drawn	Checked	Approved
1	OCT 21		SUTET	DIMMR	CHADC

**APPENDIX 12A –
PRELIMINARY CONSTRUCTION
TRAFFIC MANAGEMENT PLAN**



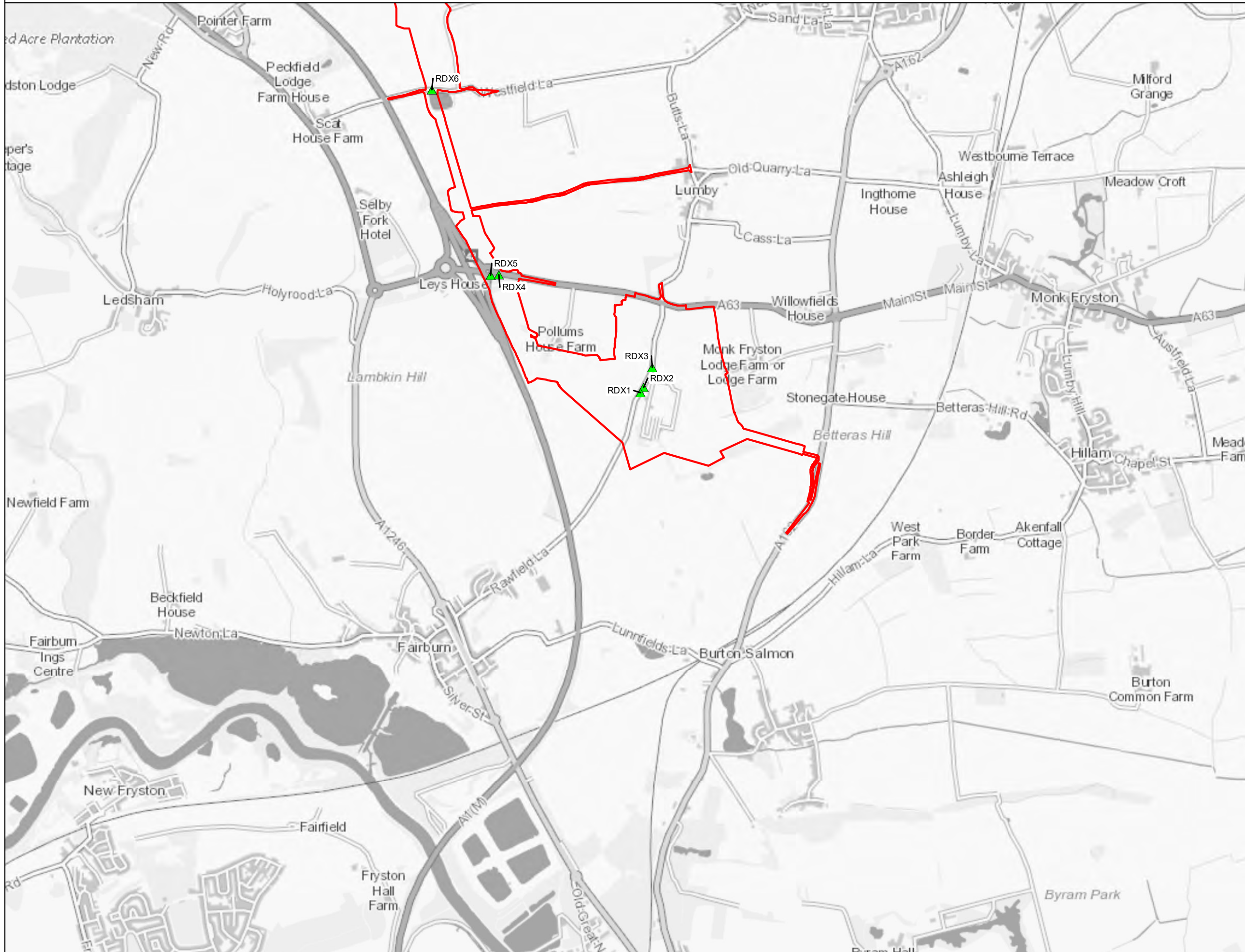
Figure Number	FIGURE 6.1		
Drawing Reference	806503-WOOD-0173		
Scale	Sheet Size	Sheet	Issue
1:20,000	A3	SHEET 9 OF 10	1



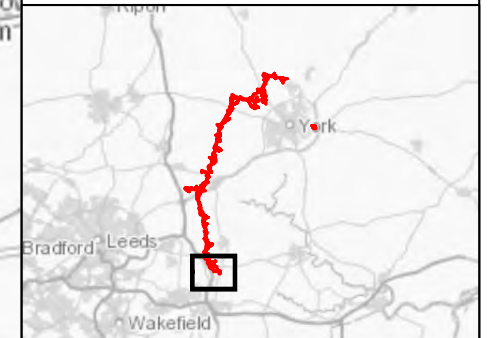
HIGHWAY CROSSING LOCATIONS

Legend


- Draft Order Limits
- ▲ Road Crossings



Notes
 This drawing is scaled at paper size A3, therefore any prints taken at smaller sizes will affect accuracy of the measurement units and should not be scaled against.



Coordinate System: British National Grid
 Sheet X Centroid Coordinate: 448,283.25 Sheet Y Centroid Coordinate: 428,752.10



BACKGROUND MAPPING INFORMATION HAS BEEN REPRODUCED FROM THE ORDNANCE SURVEY BY PERMISSION OF ORDNANCE SURVEY OF THE CONTROLLER OF HER MAJESTY'S STATIONERY OFFICE. © CROWN COPYRIGHT ORDNANCE SURVEY, NATIONAL GRID ELECTRICITY - 100024241, NATIONAL GRID GAS - 100024886.

1	OCT 21		SUTET	DIMMR	CHADC
Issue	Date	Remarks	Drawn	Checked	Approved

**APPENDIX 12A –
 PRELIMINARY CONSTRUCTION
 TRAFFIC MANAGEMENT PLAN**



Figure Number	FIGURE 6.1		
Drawing Reference	806503-WOOD-0173		
Scale	Sheet Size	Sheet	Issue
1:20,000	A3	SHEET 10 OF 10	1