

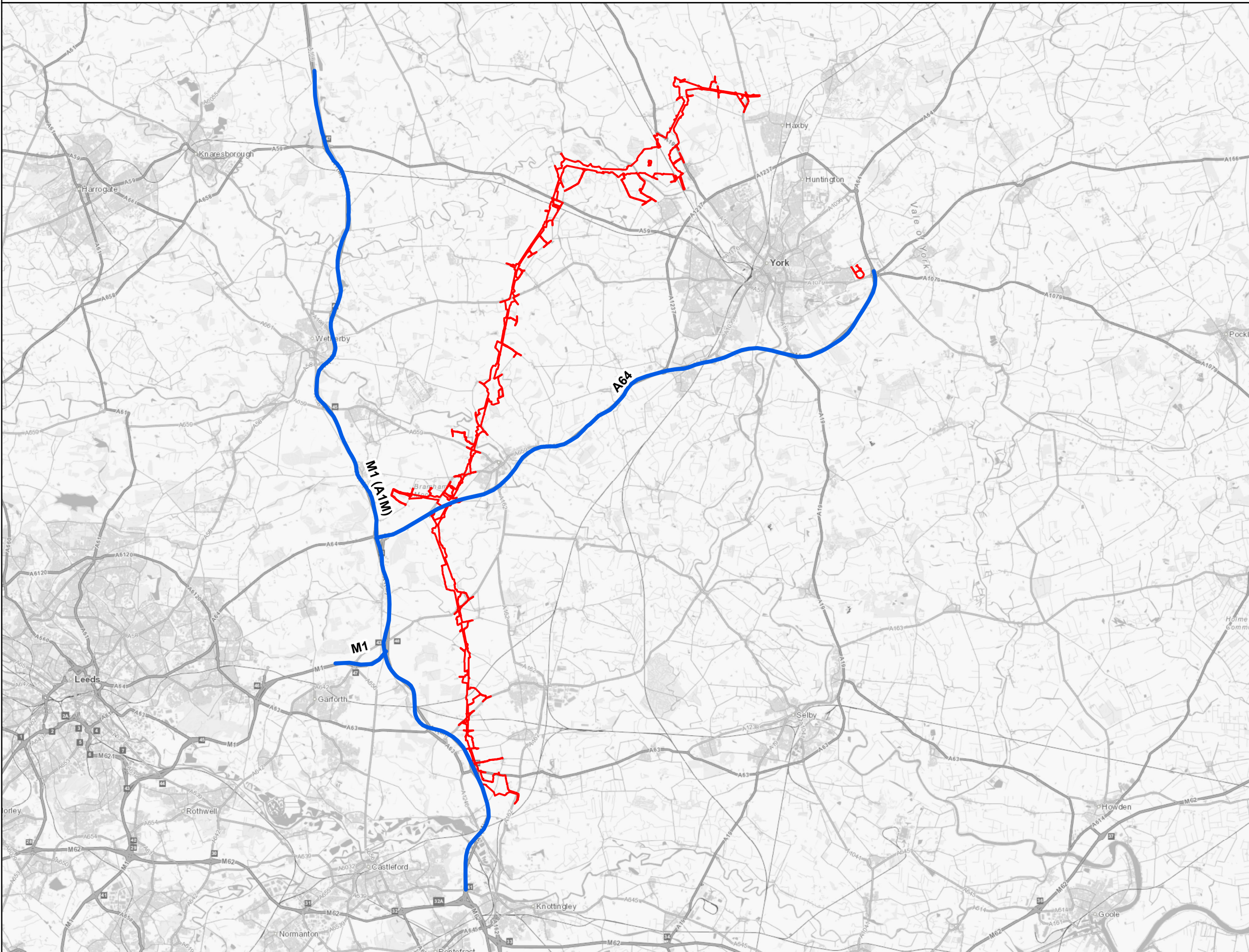




STRATEGIC ACCESS ROUTES

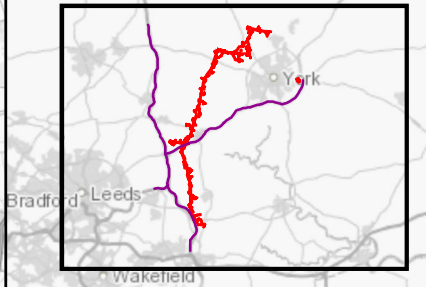
Legend

-  Draft Order Limits
-  Strategic Road Network




Notes

This drawing is scaled at paper size A3, therefore any prints taken at smaller sizes will affect accuracy of the measurement units and should not be scaled against.



Coordinate System: British National Grid
 Sheet X Centroid Coordinate: 454,052.29 Sheet Y Centroid Coordinate: 442,697.66



BACKGROUND MAPPING INFORMATION HAS BEEN REPRODUCED FROM THE ORDNANCE SURVEY BY PERMISSION OF ORDNANCE SURVEY OF THE CONTROLLER OF HER MAJESTY'S STATIONERY OFFICE. © CROWN COPYRIGHT ORDNANCE SURVEY. NATIONAL GRID ELECTRICITY - 100024241. NATIONAL GRID GAS - 100024886.

Issue	Date	Remarks	Drawn	Checked	Approved
1	OCT 21		SUTET	DIMMR	CHADC

Title

APPENDIX 12A – PRELIMINARY CONSTRUCTION TRAFFIC MANAGEMENT PLAN



Figure Number	FIGURE 4.1		
Drawing Reference	806503-WOOD-0168		
Scale	Sheet Size	Sheet	Issue
1:160,000	A3	SHEET 1 OF 1	1