

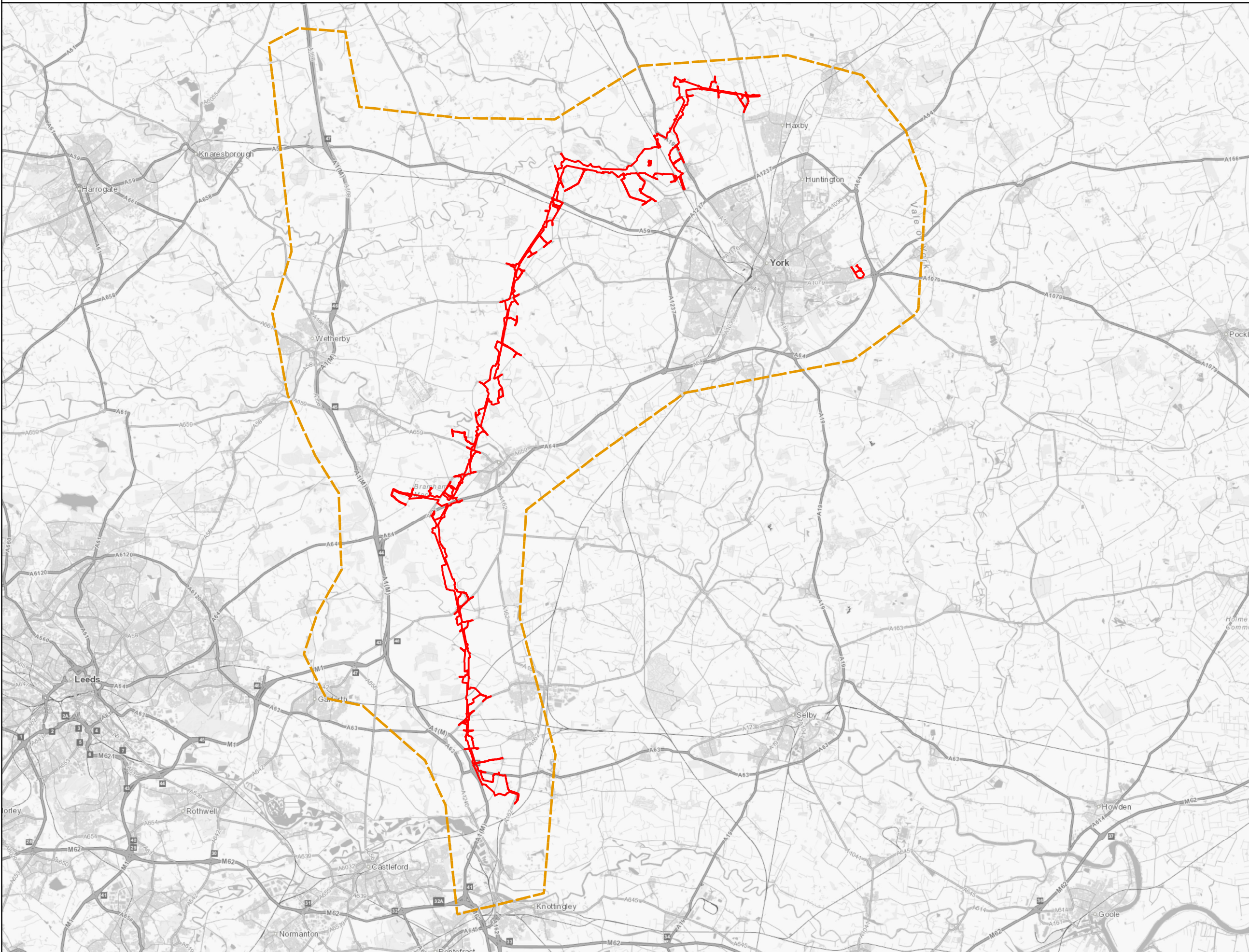




# TRANSPORT STUDY AREA

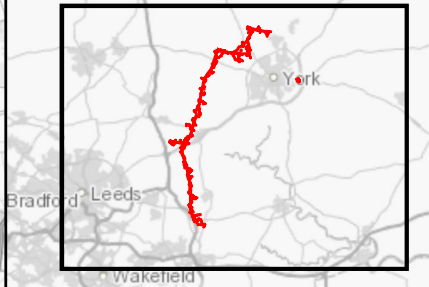
## Legend

-  Draft Order Limits
-  Study Area




### Notes

This drawing is scaled at paper size A3, therefore any prints taken at smaller sizes will affect accuracy of the measurement units and should not be scaled against.



Coordinate System: British National Grid  
 Sheet X Centroid Coordinate: 454,094.53 Sheet Y Centroid Coordinate: 444,387.21



BACKGROUND MAPPING INFORMATION HAS BEEN REPRODUCED FROM THE ORDNANCE SURVEY BY PERMISSION OF ORDNANCE SURVEY OF THE CONTROLLER OF HER MAJESTY'S STATIONERY OFFICE. © CROWN COPYRIGHT ORDNANCE SURVEY. NATIONAL GRID ELECTRICITY - 100024241. NATIONAL GRID GAS - 100024886.

1	OCT 21		SUTET	DIMMR	CHADC
Issue	Date	Remarks	Drawn	Checked	Approved

Title

**APPENDIX 12A –  
PRELIMINARY CONSTRUCTION  
TRAFFIC MANAGEMENT PLAN**



Figure Number	FIGURE 2.2				
Drawing Reference	806503-WOOD-0166				
Scale	Sheet Size	Sheet	Issue		
1:160,000	A3	SHEET 1 OF 1	1		