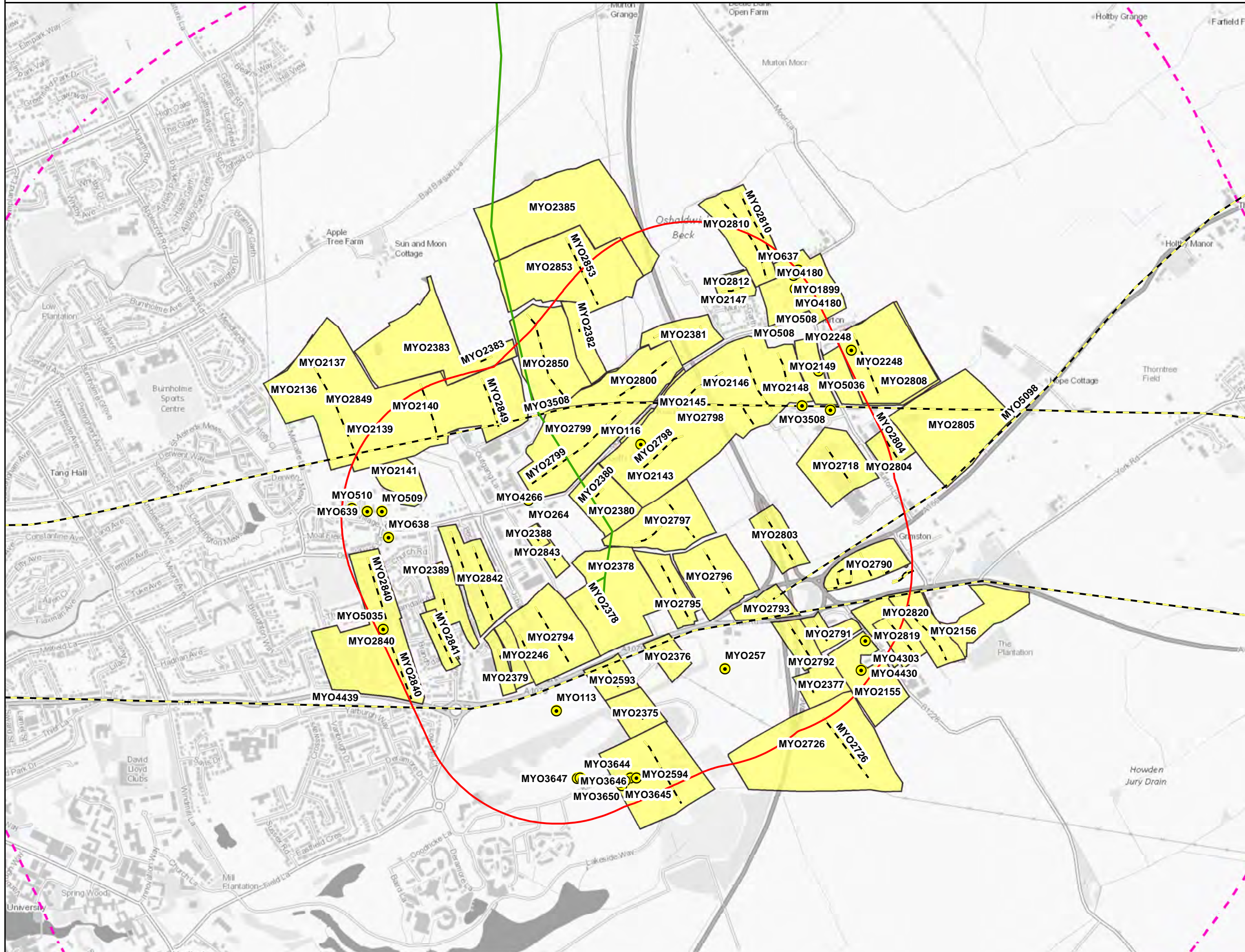




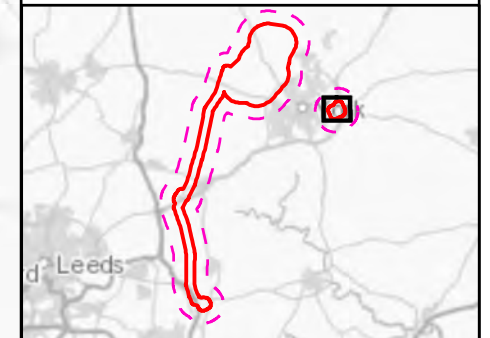
HISTORIC ENVIRONMENT RECORD
DATA WITHIN STUDY AREA

Legend


- Scoping red line boundary
- Extended study area
- Existing OHL
- HER point
- HER line
- HER polygon



Notes
This drawing is scaled at paper size A3, therefore any prints taken at smaller sizes will affect accuracy of the measurement units and should not be scaled against.



Coordinate System: British National Grid
Sheet X Centroid Coordinate: 464,360.98 Sheet Y Centroid Coordinate: 452,076.86



BACKGROUND MAPPING INFORMATION HAS BEEN REPRODUCED FROM THE ORDNANCE SURVEY BY PERMISSION OF ORDNANCE SURVEY OF THE CONTROLLER OF HER MAJESTY'S STATIONERY OFFICE. © CROWN COPYRIGHT ORDNANCE SURVEY. NATIONAL GRID ELECTRICITY - 100024241. NATIONAL GRID GAS - 100024886.

Issue	Date	Remarks	Drawn	Checked	Approved
1	AUG 21		COLLJ	DIMMR	CHADC

Title
**DESK BASED ASSESSMENT
HISTORIC ENVIRONMENT
HISTORIC ENVIRONMENT RECORD
DATA WITHIN THE STUDY AREA**

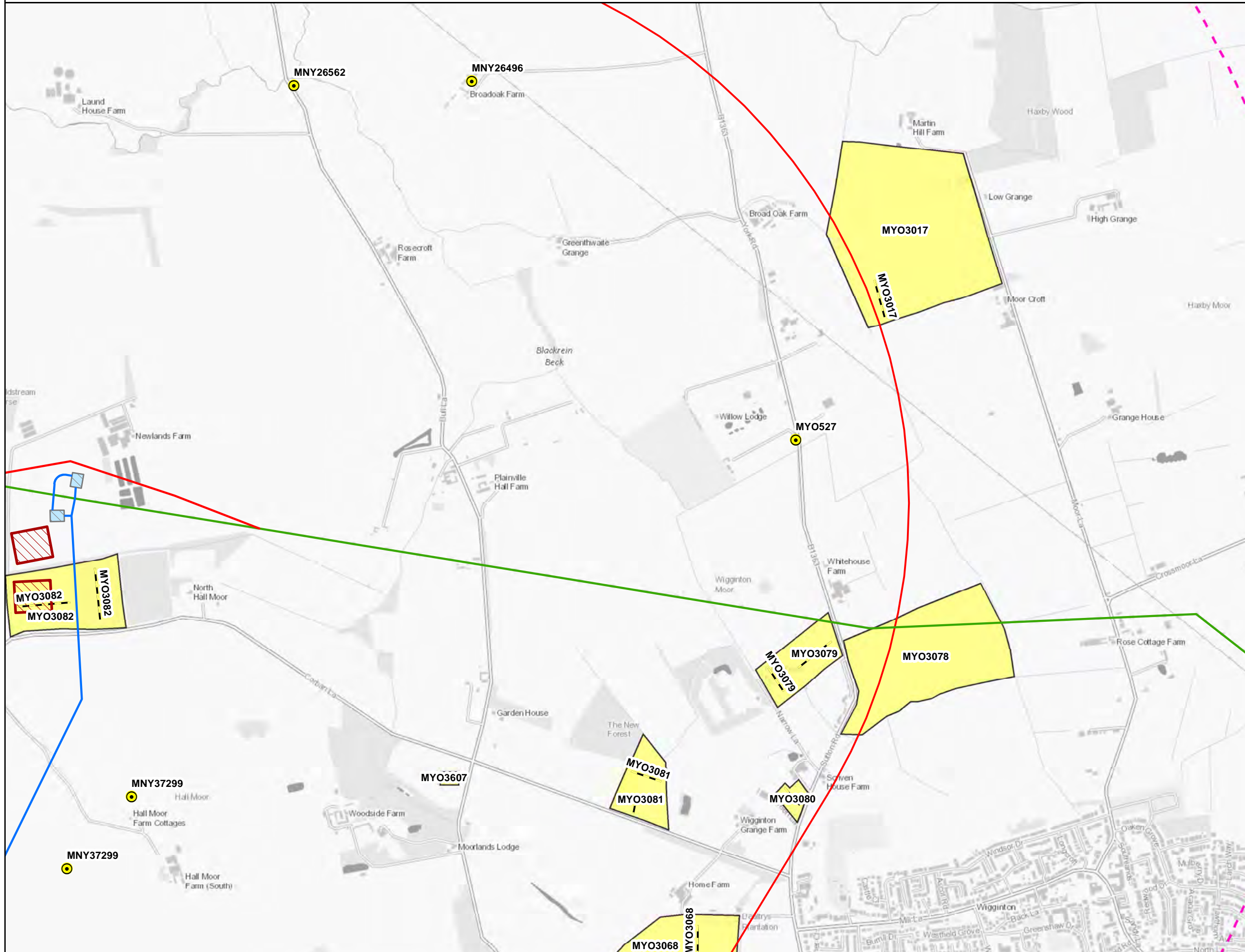
nationalgrid			
Figure Number	FIGURE 2		
Drawing Reference	806503-WOOD-0070		
Scale	Sheet Size	Sheet	Issue
1:13,000	A3	SHEET 1 OF 20	1



HISTORIC ENVIRONMENT RECORD DATA WITHIN STUDY AREA

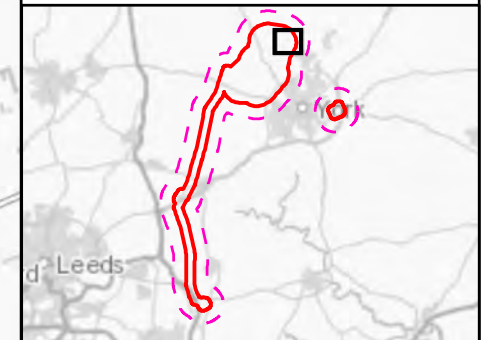
Legend

- Scoping red line boundary
- Extended study area
- OHL Centreline 275kV
- OHL Centreline 400kV
- Existing OHL
- Construction compound
- CESC area
- HER point
- HER line
- HER polygon




Notes

This drawing is scaled at paper size A3, therefore any prints taken at smaller sizes will affect accuracy of the measurement units and should not be scaled against.



Coordinate System: British National Grid
Sheet X Centroid Coordinate: 458,595.87 Sheet Y Centroid Coordinate: 460,000.00



BACKGROUND MAPPING INFORMATION HAS BEEN REPRODUCED FROM THE ORDNANCE SURVEY BY PERMISSION OF ORDNANCE SURVEY OF THE CONTROLLER OF HER MAJESTY'S STATIONERY OFFICE. © CROWN COPYRIGHT ORDNANCE SURVEY. NATIONAL GRID ELECTRICITY - 100024241. NATIONAL GRID GAS - 100024886.

1	AUG 21		COLLJ	DIMMR	CHADC
Issue	Date	Remarks	Drawn	Checked	Approved

**DESK BASED ASSESSMENT
HISTORIC ENVIRONMENT
HISTORIC ENVIRONMENT RECORD
DATA WITHIN THE STUDY AREA**



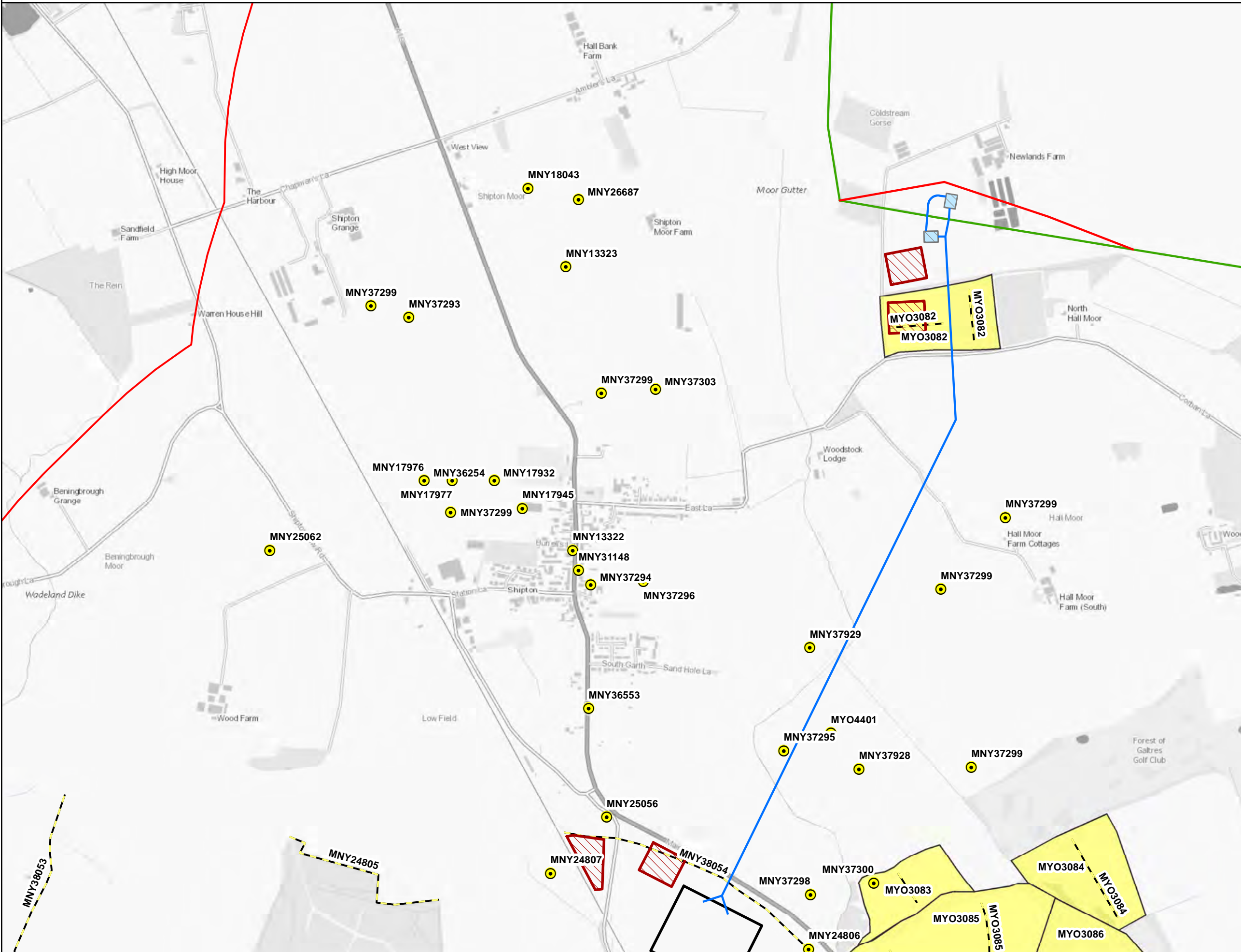
Figure Number	FIGURE 2				
Drawing Reference	806503-WOOD-0070				
Scale	Sheet Size	Sheet	Issue		
1:13,000	A3	SHEET 4 OF 20	1		



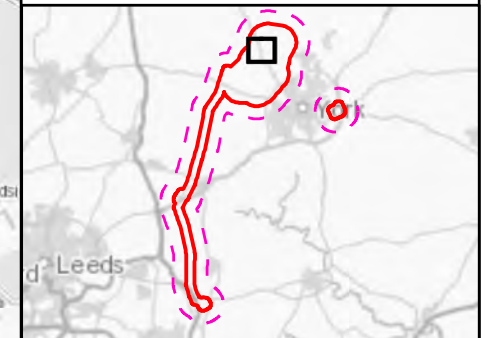
HISTORIC ENVIRONMENT RECORD DATA WITHIN STUDY AREA

Legend


- Scoping red line boundary
- Extended study area
- OHL Centreline 275kV
- OHL Centreline 400kV
- Existing OHL
- Substation
- Construction compound
- CESC area
- HER point
- HER line
- HER polygon



Notes
This drawing is scaled at paper size A3, therefore any prints taken at smaller sizes will affect accuracy of the measurement units and should not be scaled against.



Coordinate System: British National Grid
Sheet X Centroid Coordinate: 455,469.71 Sheet Y Centroid Coordinate: 459,005.76



BACKGROUND MAPPING INFORMATION HAS BEEN REPRODUCED FROM THE ORDNANCE SURVEY BY PERMISSION OF ORDNANCE SURVEY OF THE CONTROLLER OF HER MAJESTY'S STATIONERY OFFICE. © CROWN COPYRIGHT ORDNANCE SURVEY. NATIONAL GRID ELECTRICITY - 100024241. NATIONAL GRID GAS - 100024886.

Issue	Date	Remarks	Drawn	Checked	Approved
1	AUG 21		COLLJ	DIMMR	CHADC

Title
DESK BASED ASSESSMENT
HISTORIC ENVIRONMENT
HISTORIC ENVIRONMENT RECORD
DATA WITHIN THE STUDY AREA



Figure Number: FIGURE 2

Drawing Reference: 806503-WOOD-0070

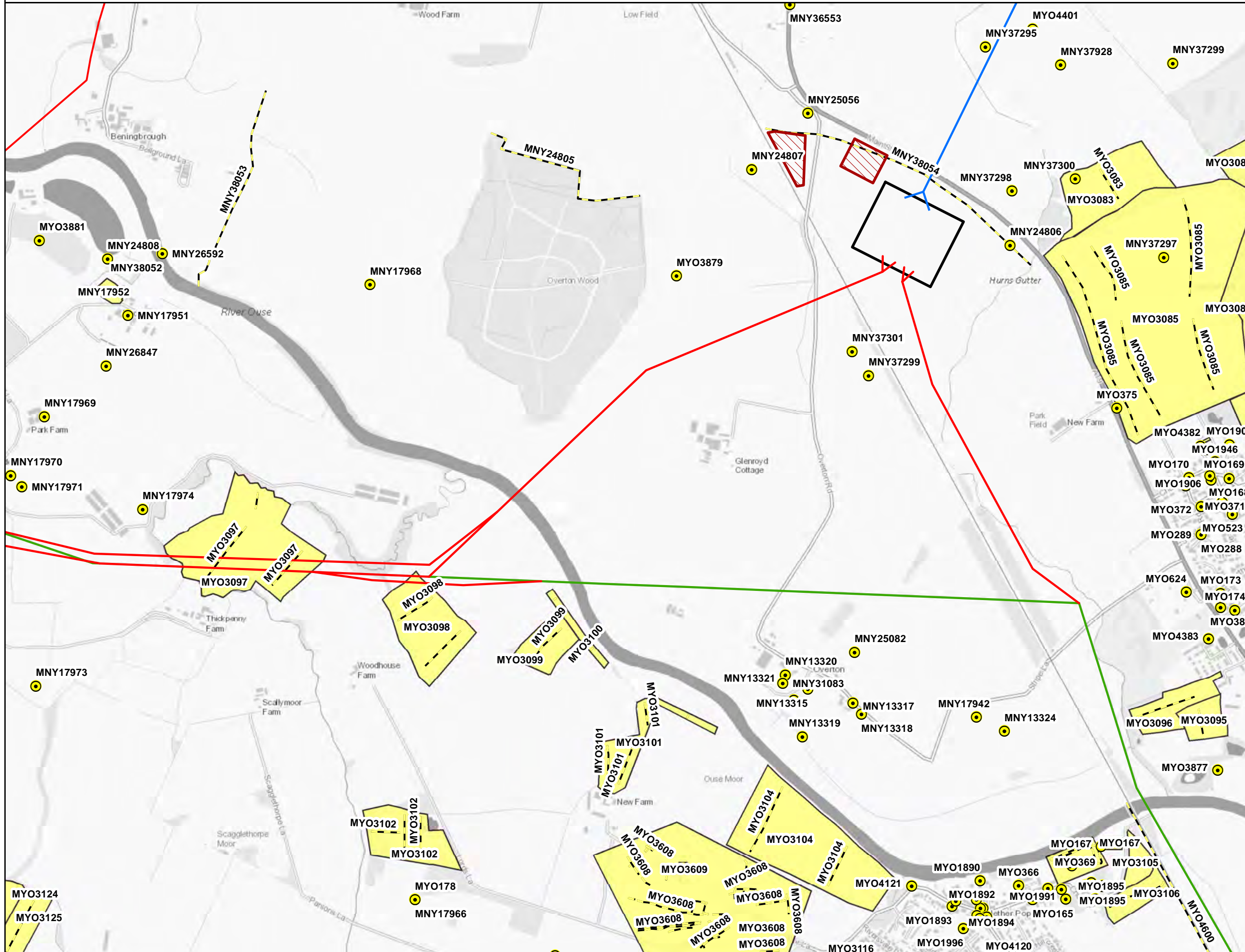
Scale	Sheet Size	Sheet	Issue
1:13,000	A3	SHEET 5 OF 20	1



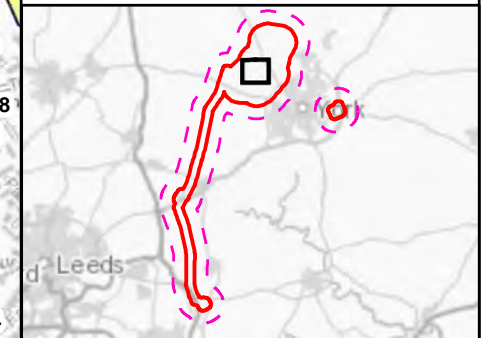
HISTORIC ENVIRONMENT RECORD
DATA WITHIN STUDY AREA

Legend


- Scoping red line boundary
- Extended study area
- OHL Centreline 275kV
- OHL Centreline 400kV
- Existing OHL
- Substation
- Construction compound
- HER point
- HER line
- HER polygon



Notes
This drawing is scaled at paper size A3, therefore any prints taken at smaller sizes will affect accuracy of the measurement units and should not be scaled against.



Coordinate System: British National Grid
Sheet X Centroid Coordinate: 454,765.25 Sheet Y Centroid Coordinate: 456,498.69



BACKGROUND MAPPING INFORMATION HAS BEEN REPRODUCED FROM THE ORDNANCE SURVEY BY PERMISSION OF ORDNANCE SURVEY OF THE CONTROLLER OF HER MAJESTY'S STATIONERY OFFICE. © CROWN COPYRIGHT ORDNANCE SURVEY. NATIONAL GRID ELECTRICITY - 100024241. NATIONAL GRID GAS - 100024886.

Issue	Date	Remarks	Drawn	Checked	Approved
1	AUG 21		COLLJ	DIMMR	CHADC

Title
**DESK BASED ASSESSMENT
HISTORIC ENVIRONMENT
HISTORIC ENVIRONMENT RECORD
DATA WITHIN THE STUDY AREA**

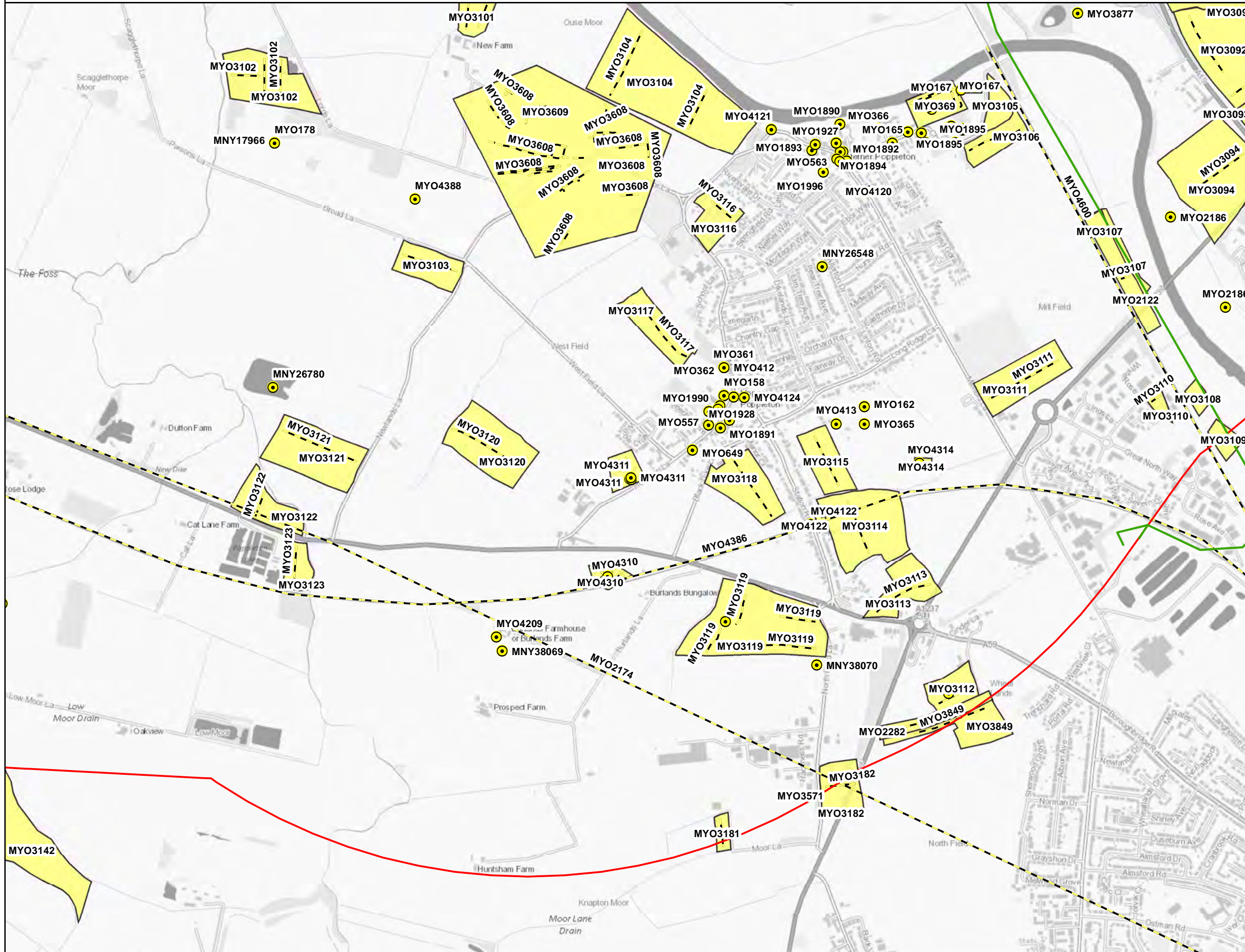
Figure Number	FIGURE 2		
Drawing Reference	806503-WOOD-0070		
Scale	Sheet Size	Sheet	Issue
1:13,000	A3	SHEET 7 OF 20	1



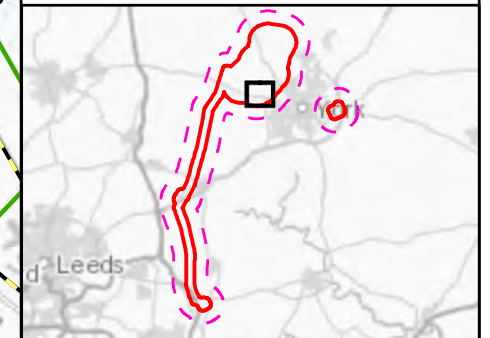
HISTORIC ENVIRONMENT RECORD
DATA WITHIN STUDY AREA

Legend


- Scoping red line boundary
- Extended study area
- Existing OHL
- HER point
- HER line
- HER polygon



Notes
This drawing is scaled at paper size A3, therefore any prints taken at smaller sizes will affect accuracy of the measurement units and should not be scaled against.



Coordinate System: British National Grid
Sheet X Centroid Coordinate: 455,264.56 Sheet Y Centroid Coordinate: 453,804.19



BACKGROUND MAPPING INFORMATION HAS BEEN REPRODUCED FROM THE ORDNANCE SURVEY BY PERMISSION OF ORDNANCE SURVEY OF THE CONTROLLER OF HER MAJESTY'S STATIONERY OFFICE. © CROWN COPYRIGHT ORDNANCE SURVEY. NATIONAL GRID ELECTRICITY - 100024241. NATIONAL GRID GAS - 100024886.

Issue	Date	Remarks	Drawn	Checked	Approved
1	AUG 21		COLLJ	DIMMR	CHADC

Title
**DESK BASED ASSESSMENT
HISTORIC ENVIRONMENT
HISTORIC ENVIRONMENT RECORD
DATA WITHIN THE STUDY AREA**

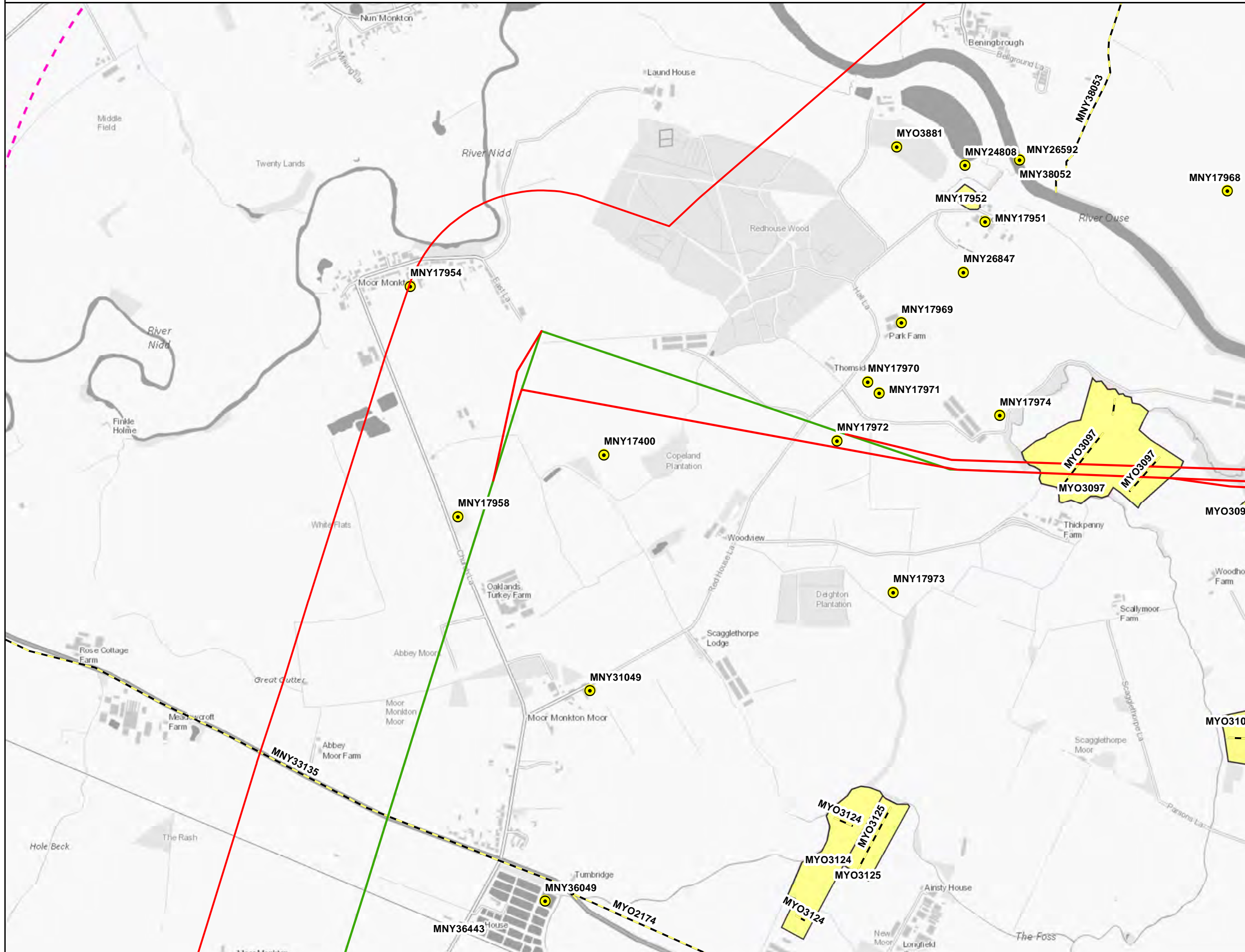
nationalgrid			
Figure Number	FIGURE 2		
Drawing Reference	806503-WOOD-0070		
Scale	Sheet Size	Sheet	Issue
1:13,000	A3	SHEET 8 OF 20	1



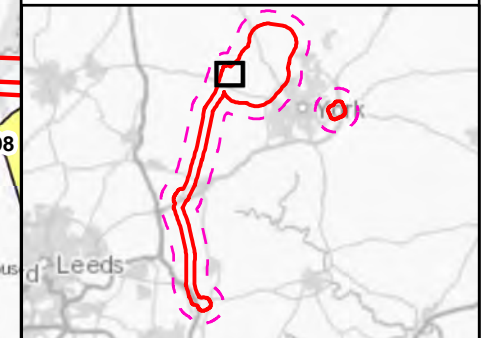
HISTORIC ENVIRONMENT RECORD
DATA WITHIN STUDY AREA

Legend


- Scoping red line boundary
- Extended study area
- OHL Centreline
- Existing OHL
- HER point
- HER line
- HER polygon



Notes
This drawing is scaled at paper size A3, therefore any prints taken at smaller sizes will affect accuracy of the measurement units and should not be scaled against.



Coordinate System: British National Grid
Sheet X Centroid Coordinate: 451,711.87 Sheet Y Centroid Coordinate: 456,164.78



BACKGROUND MAPPING INFORMATION HAS BEEN REPRODUCED FROM THE ORDNANCE SURVEY BY PERMISSION OF ORDNANCE SURVEY OF THE CONTROLLER OF HER MAJESTY'S STATIONERY OFFICE. © CROWN COPYRIGHT ORDNANCE SURVEY. NATIONAL GRID ELECTRICITY - 100024241. NATIONAL GRID GAS - 100024886.

Issue	Date	Remarks	Drawn	Checked	Approved
1	AUG 21		COLLJ	DIMMR	CHADC

Title
**DESK BASED ASSESSMENT
HISTORIC ENVIRONMENT
HISTORIC ENVIRONMENT RECORD
DATA WITHIN THE STUDY AREA**

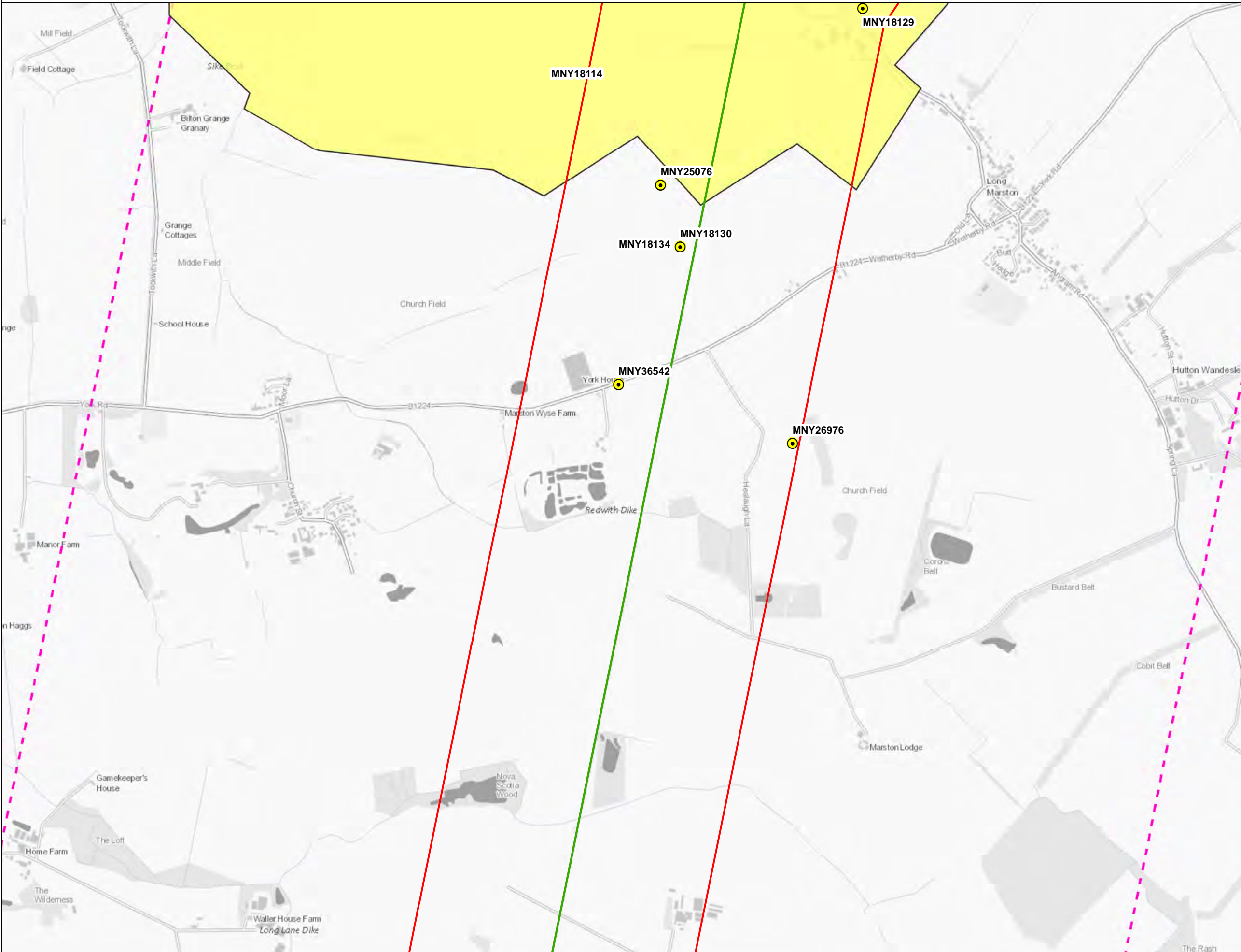
nationalgrid			
Figure Number	FIGURE 2		
Drawing Reference	806503-WOOD-0070		
Scale	Sheet Size	Sheet	Issue
1:13,000	A3	SHEET 9 OF 20	1



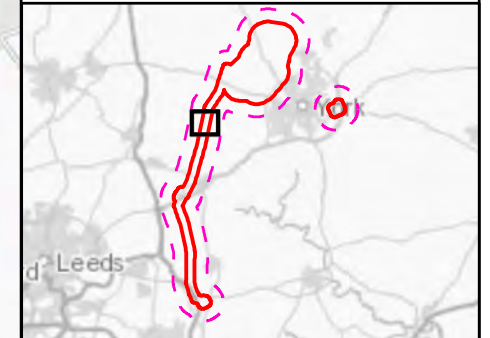
HISTORIC ENVIRONMENT RECORD
DATA WITHIN STUDY AREA

Legend


- Scoping red line boundary
- Extended study area
- Existing OHL
- HER point
- HER polygon



Notes
This drawing is scaled at paper size A3, therefore any prints taken at smaller sizes will affect accuracy of the measurement units and should not be scaled against.



Coordinate System: British National Grid
Sheet X Centroid Coordinate: 448,806.96 Sheet Y Centroid Coordinate: 450,174.22



BACKGROUND MAPPING INFORMATION HAS BEEN REPRODUCED FROM THE ORDNANCE SURVEY BY PERMISSION OF ORDNANCE SURVEY OF THE CONTROLLER OF HER MAJESTY'S STATIONERY OFFICE. © CROWN COPYRIGHT ORDNANCE SURVEY. NATIONAL GRID ELECTRICITY - 100024241. NATIONAL GRID GAS - 100024886.

1	AUG 21		COLLJ	DIMMR	CHADC
Issue	Date	Remarks	Drawn	Checked	Approved

Title
**DESK BASED ASSESSMENT
HISTORIC ENVIRONMENT
HISTORIC ENVIRONMENT RECORD
DATA WITHIN THE STUDY AREA**



Figure Number
FIGURE 2

Drawing Reference
806503-WOOD-0070

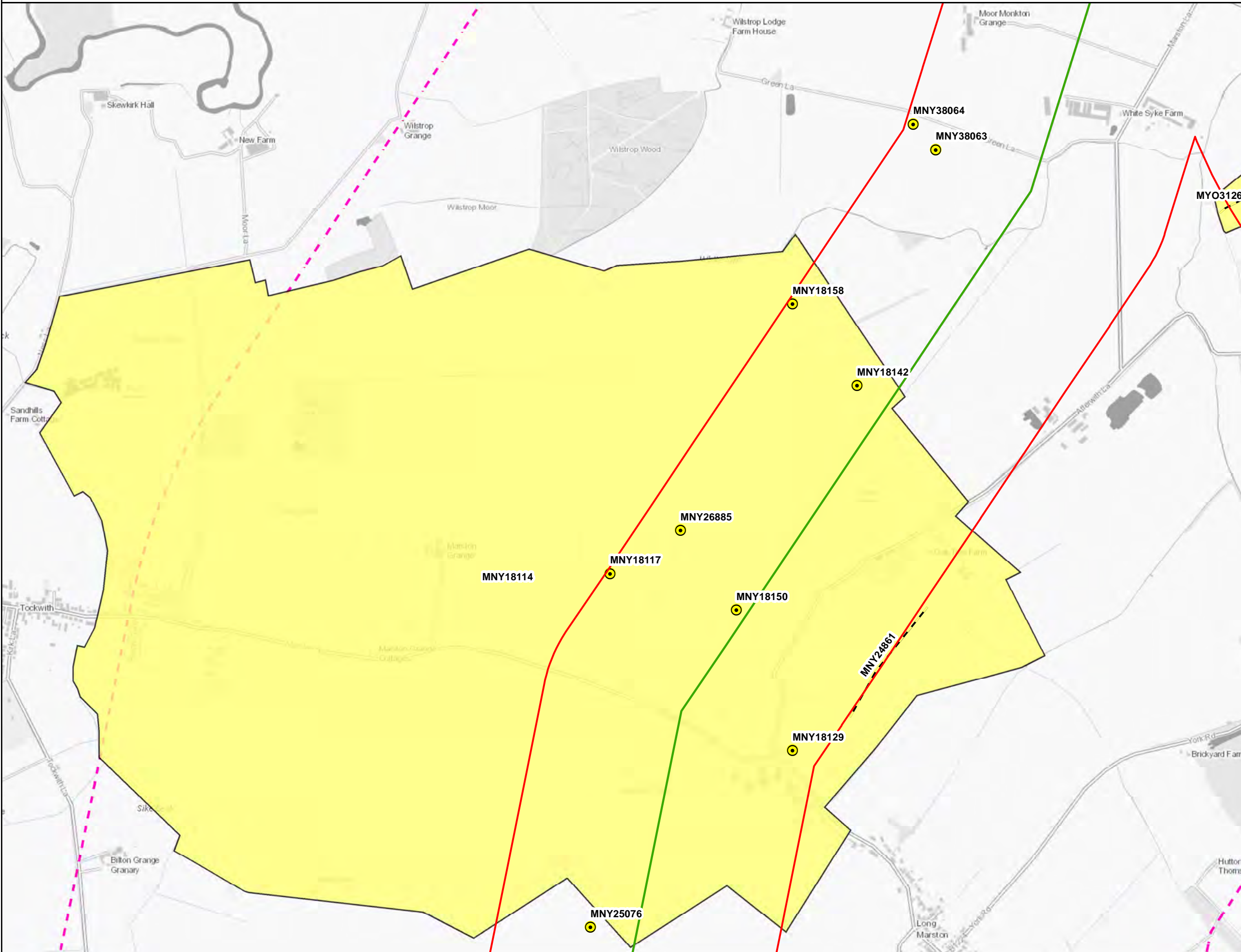
Scale	Sheet Size	Sheet	Issue
1:13,000	A3	SHEET 11 OF 20	1



HISTORIC ENVIRONMENT RECORD
DATA WITHIN STUDY AREA

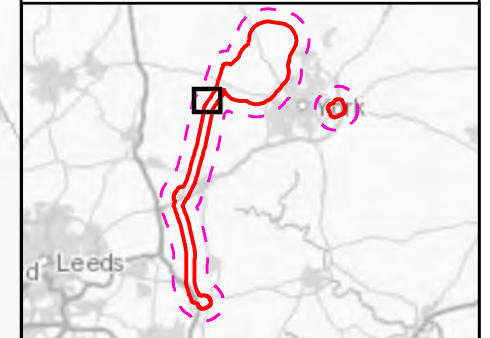
Legend

- Scoping red line boundary
- Extended study area
- Existing OHL
- HER point
- HER line
- HER polygon




Notes

This drawing is scaled at paper size A3, therefore any prints taken at smaller sizes will affect accuracy of the measurement units and should not be scaled against.



Coordinate System: British National Grid
Sheet X Centroid Coordinate: 449,056.84 Sheet Y Centroid Coordinate: 452,817.43



BACKGROUND MAPPING INFORMATION HAS BEEN REPRODUCED FROM THE ORDNANCE SURVEY BY PERMISSION OF ORDNANCE SURVEY OF THE CONTROLLER OF HER MAJESTY'S STATIONERY OFFICE. © CROWN COPYRIGHT ORDNANCE SURVEY. NATIONAL GRID ELECTRICITY - 100024241. NATIONAL GRID GAS - 100024886.

1	AUG 21		COLLJ	DIMMR	CHADC
Issue	Date	Remarks	Drawn	Checked	Approved

Title

**DESK BASED ASSESSMENT
HISTORIC ENVIRONMENT
HISTORIC ENVIRONMENT RECORD
DATA WITHIN THE STUDY AREA**



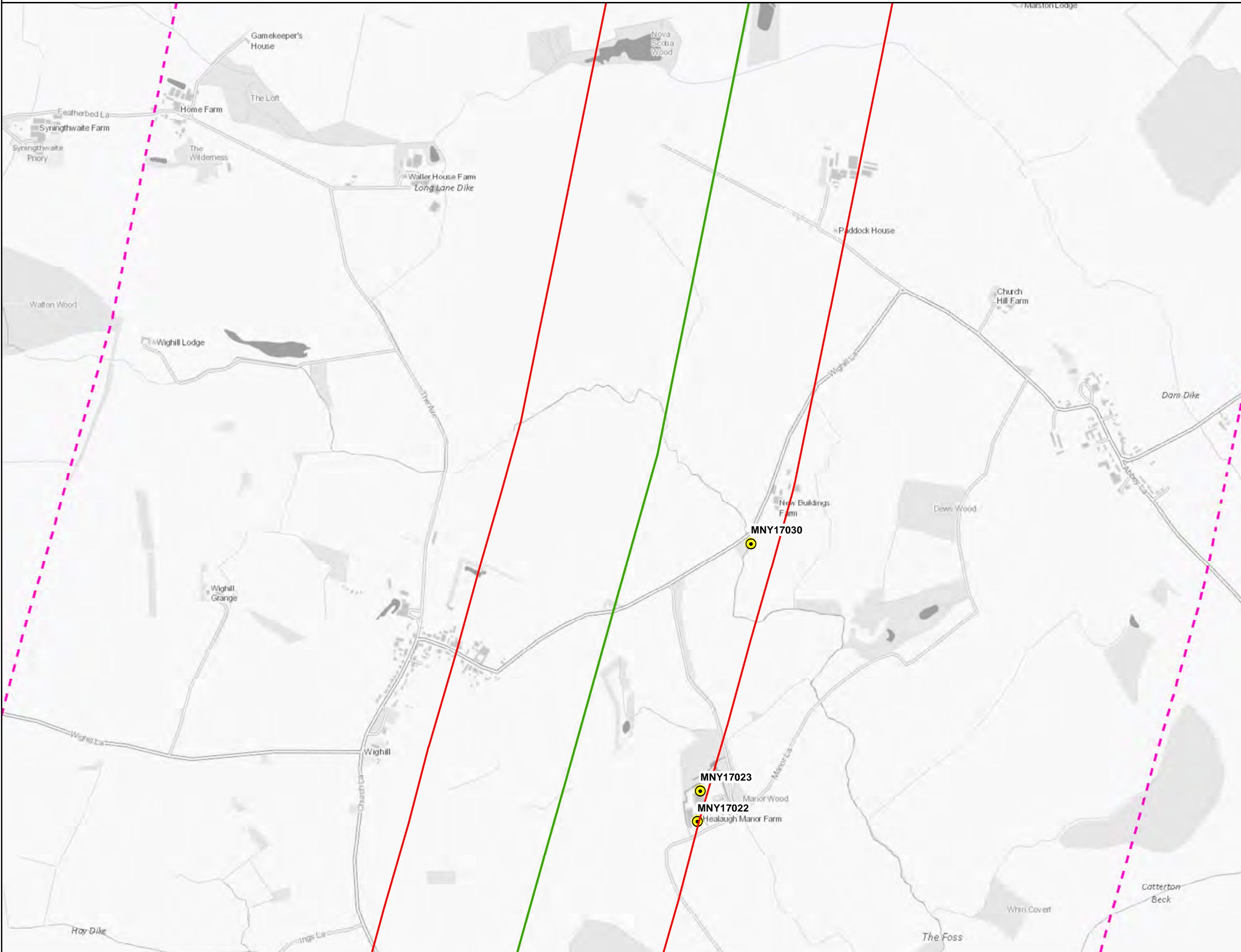
Figure Number	FIGURE 2				
Drawing Reference	806503-WOOD-0070				
Scale	Sheet Size	Sheet	Issue		
1:13,000	A3	SHEET 12 OF 20	1		



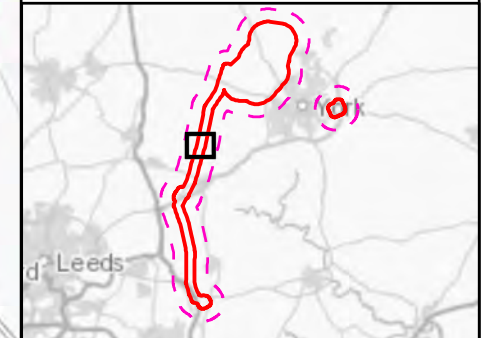
HISTORIC ENVIRONMENT RECORD DATA WITHIN STUDY AREA

Legend


- Scoping red line boundary
- Extended study area
- Existing OHL
- HER point



Notes
This drawing is scaled at paper size A3, therefore any prints taken at smaller sizes will affect accuracy of the measurement units and should not be scaled against.



Coordinate System: British National Grid
Sheet X Centroid Coordinate: 448,255.40 Sheet Y Centroid Coordinate: 447,530.86



BACKGROUND MAPPING INFORMATION HAS BEEN REPRODUCED FROM THE ORDNANCE SURVEY BY PERMISSION OF ORDNANCE SURVEY OF THE CONTROLLER OF HER MAJESTY'S STATIONERY OFFICE. © CROWN COPYRIGHT ORDNANCE SURVEY. NATIONAL GRID ELECTRICITY - 100024241. NATIONAL GRID GAS - 100024886.

1	AUG 21		COLLJ	DIMMR	CHADC
Issue	Date	Remarks	Drawn	Checked	Approved

Title

DESK BASED ASSESSMENT
HISTORIC ENVIRONMENT
HISTORIC ENVIRONMENT RECORD
DATA WITHIN THE STUDY AREA



Figure Number
FIGURE 2

Drawing Reference
806503-WOOD-0070

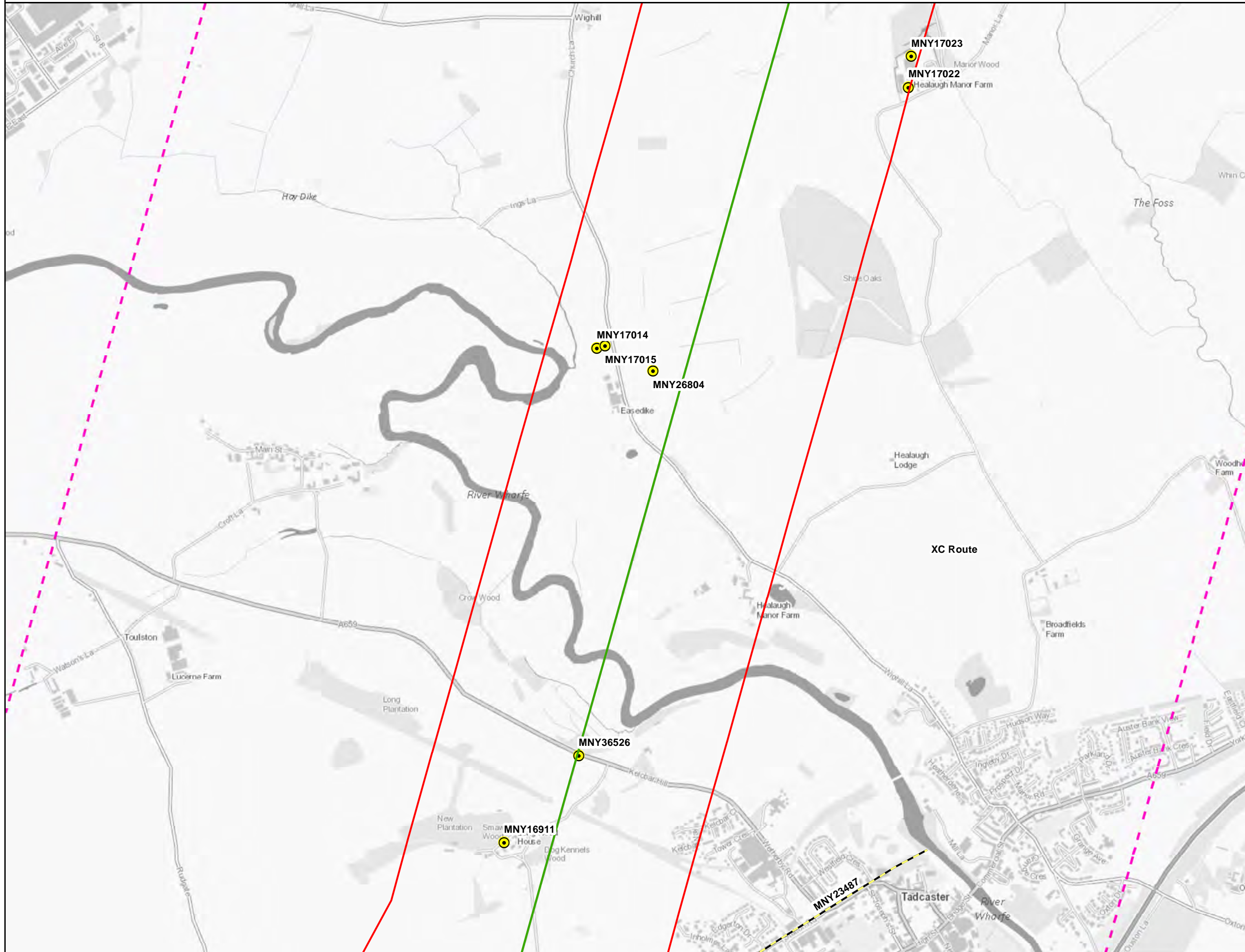
Scale	Sheet Size	Sheet	Issue
1:13,000	A3	SHEET 13 OF 20	1



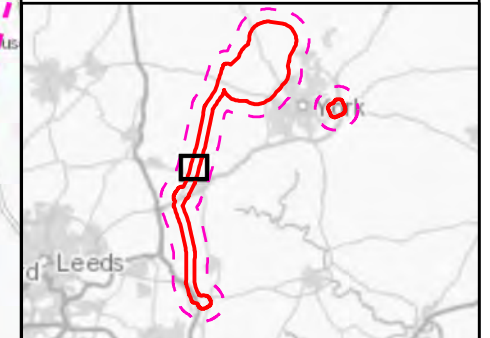
HISTORIC ENVIRONMENT RECORD DATA WITHIN STUDY AREA

Legend

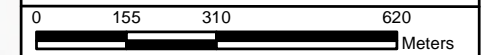
- Scoping red line boundary
- Extended study area
- Existing OHL
- HER point
- HER line



Notes
This drawing is scaled at paper size A3, therefore any prints taken at smaller sizes will affect accuracy of the measurement units and should not be scaled against.



Coordinate System: British National Grid
Sheet X Centroid Coordinate: 447,517.78 Sheet Y Centroid Coordinate: 444,915.67



BACKGROUND MAPPING INFORMATION HAS BEEN REPRODUCED FROM THE ORDNANCE SURVEY BY PERMISSION OF ORDNANCE SURVEY OF THE CONTROLLER OF HER MAJESTY'S STATIONERY OFFICE. © CROWN COPYRIGHT ORDNANCE SURVEY. NATIONAL GRID ELECTRICITY - 100024241. NATIONAL GRID GAS - 100024886.

Issue	Date	Remarks	Drawn	Checked	Approved
1	AUG 21		COLLJ	DIMMR	CHADC

Title

DESK BASED ASSESSMENT
HISTORIC ENVIRONMENT
HISTORIC ENVIRONMENT RECORD
DATA WITHIN THE STUDY AREA



Figure Number
FIGURE 2

Drawing Reference
806503-WOOD-0070

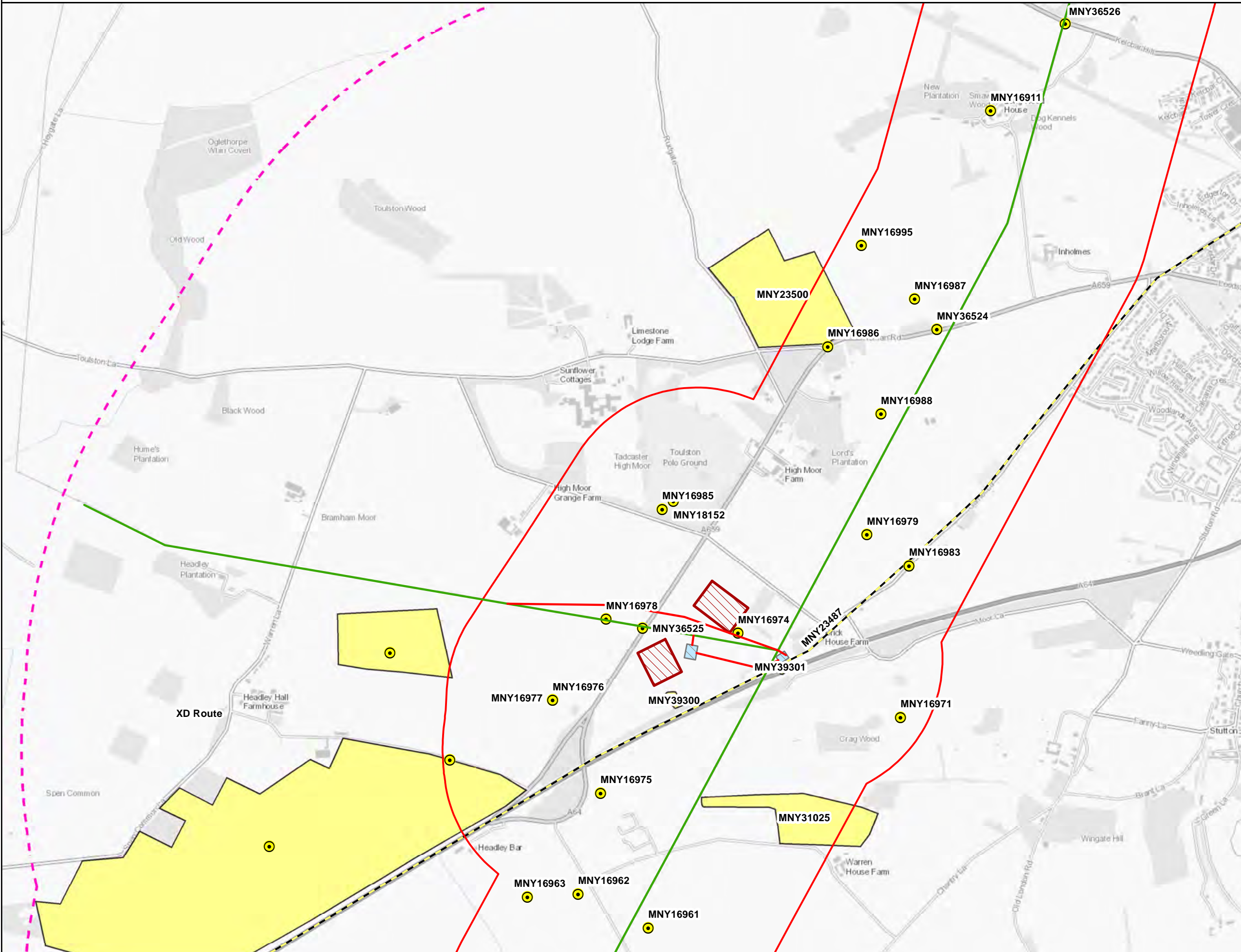
Scale	Sheet Size	Sheet	Issue
1:13,000	A3	SHEET 14 OF 20	1



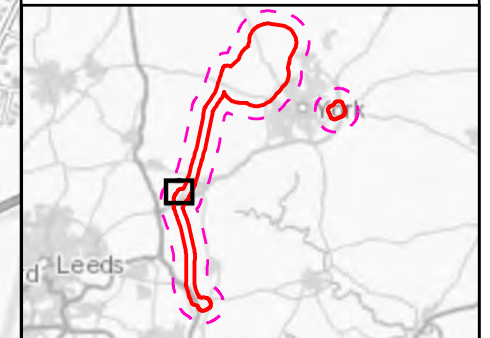
HISTORIC ENVIRONMENT RECORD
DATA WITHIN STUDY AREA

Legend


- Scoping red line boundary
- Extended study area
- OHL Centreline 275kV
- Existing OHL
- Construction compound
- CESC area
- HER point
- HER line
- HER polygon



Notes
This drawing is scaled at paper size A3, therefore any prints taken at smaller sizes will affect accuracy of the measurement units and should not be scaled against.



Coordinate System: British National Grid
Sheet X Centroid Coordinate: 445,771.53 Sheet Y Centroid Coordinate: 442,309.52



BACKGROUND MAPPING INFORMATION HAS BEEN REPRODUCED FROM THE ORDNANCE SURVEY BY PERMISSION OF ORDNANCE SURVEY OF THE CONTROLLER OF HER MAJESTY'S STATIONERY OFFICE. © CROWN COPYRIGHT ORDNANCE SURVEY. NATIONAL GRID ELECTRICITY - 100024241. NATIONAL GRID GAS - 100024886.

Issue	Date	Remarks	Drawn	Checked	Approved
1	AUG 21		COLLJ	DIMMR	CHADC

Title
**DESK BASED ASSESSMENT
HISTORIC ENVIRONMENT
HISTORIC ENVIRONMENT RECORD
DATA WITHIN THE STUDY AREA**



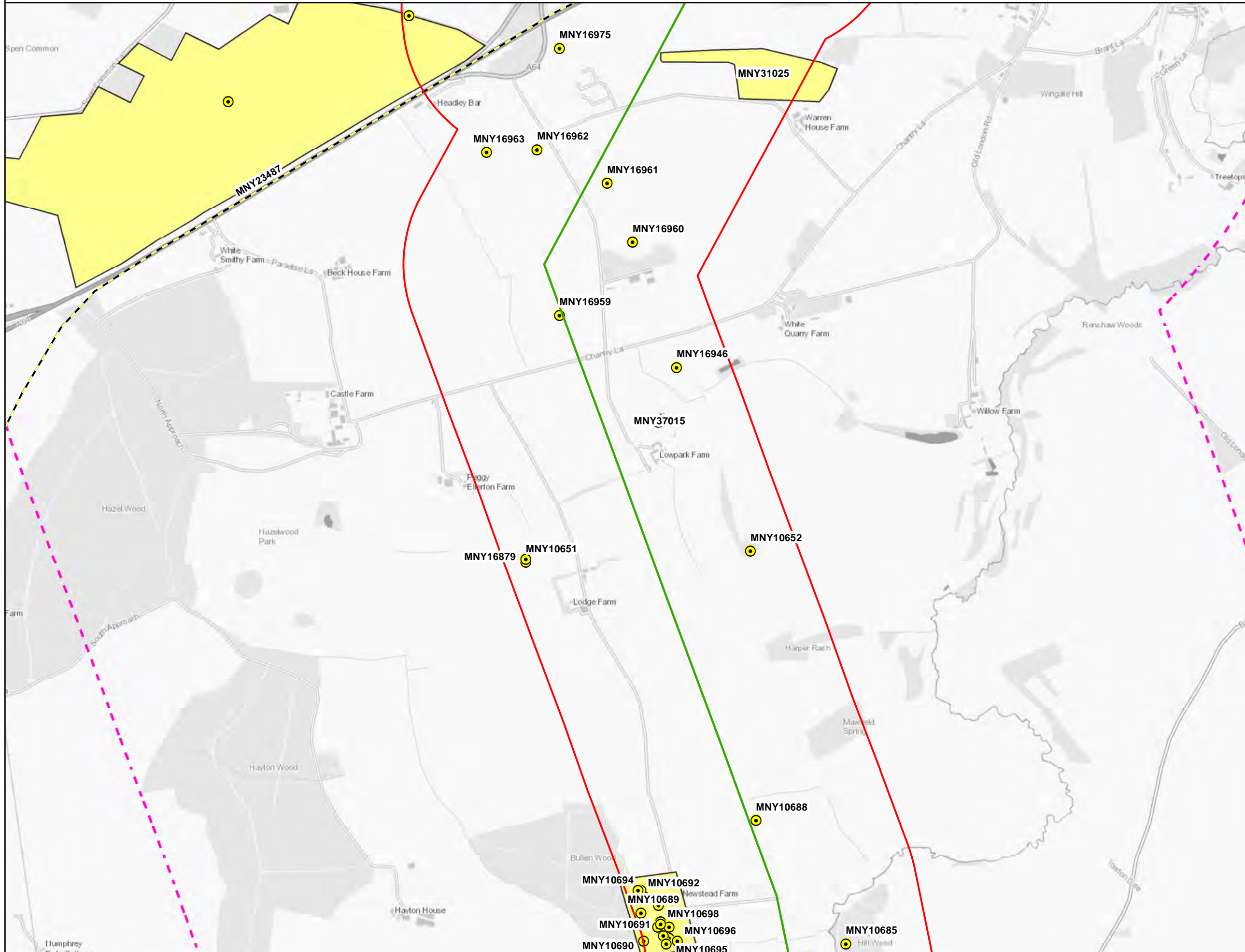
Figure Number	FIGURE 2		
Drawing Reference	806503-WOOD-0070		
Scale	Sheet Size	Sheet	Issue
1:13,000	A3	SHEET 15 OF 20	1



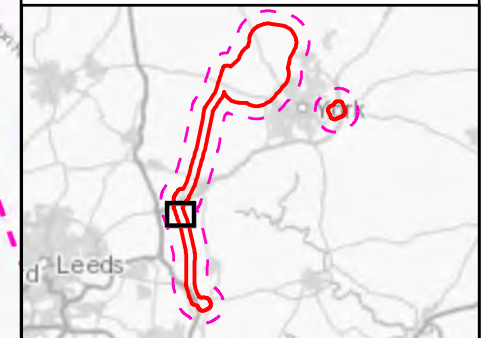
HISTORIC ENVIRONMENT RECORD DATA WITHIN STUDY AREA

Legend


- Scoping red line boundary
- Extended study area
- Existing OHL
- HER point
- HER line
- HER polygon



Notes
This drawing is scaled at paper size A3, therefore any prints taken at smaller sizes will affect accuracy of the measurement units and should not be scaled against.



Coordinate System: British National Grid
Sheet X Centroid Coordinate: 445,930.28 Sheet Y Centroid Coordinate: 439,657.06



BACKGROUND MAPPING INFORMATION HAS BEEN REPRODUCED FROM THE ORDNANCE SURVEY BY PERMISSION OF ORDNANCE SURVEY OF THE CONTROLLER OF HER MAJESTY'S STATIONERY OFFICE. © CROWN COPYRIGHT ORDNANCE SURVEY. NATIONAL GRID ELECTRICITY - 100024241. NATIONAL GRID GAS - 100024886.

1	AUG 21		COLLJ	DIMMR	CHADC
Issue	Date	Remarks	Drawn	Checked	Approved

Title
**DESK BASED ASSESSMENT
HISTORIC ENVIRONMENT
HISTORIC ENVIRONMENT RECORD
DATA WITHIN THE STUDY AREA**



Figure Number
FIGURE 2

Drawing Reference
806503-WOOD-0070

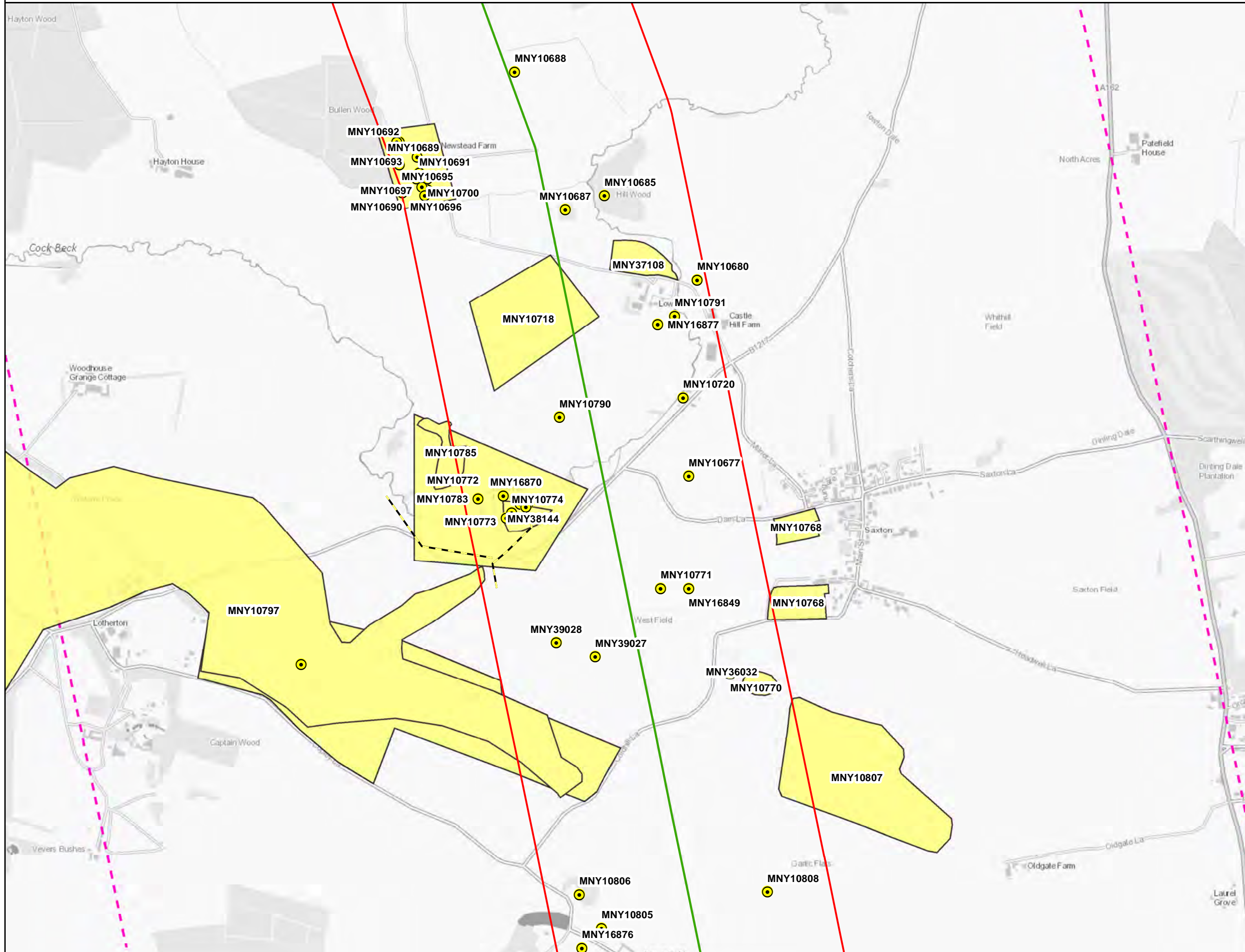
Scale	Sheet Size	Sheet	Issue
1:13,000	A3	SHEET 16 OF 20	1



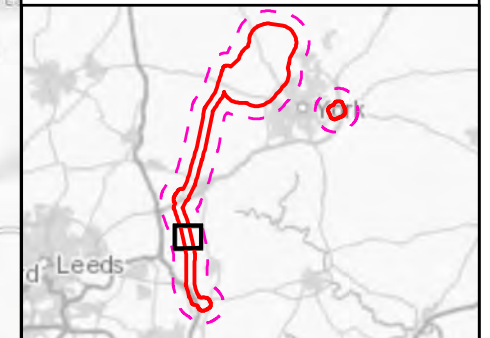
HISTORIC ENVIRONMENT RECORD DATA WITHIN STUDY AREA

Legend


- Scoping red line boundary
- Extended study area
- Existing OHL
- HER point
- HER line
- HER polygon



Notes
This drawing is scaled at paper size A3, therefore any prints taken at smaller sizes will affect accuracy of the measurement units and should not be scaled against.



Coordinate System: British National Grid
Sheet X Centroid Coordinate: 446,790.18 Sheet Y Centroid Coordinate: 436,991.38



BACKGROUND MAPPING INFORMATION HAS BEEN REPRODUCED FROM THE ORDNANCE SURVEY BY PERMISSION OF ORDNANCE SURVEY OF THE CONTROLLER OF HER MAJESTY'S STATIONERY OFFICE. © CROWN COPYRIGHT ORDNANCE SURVEY. NATIONAL GRID ELECTRICITY - 100024241. NATIONAL GRID GAS - 100024886.

Issue	Date	Remarks	Drawn	Checked	Approved
1	AUG 21		COLLJ	DIMMR	CHADC

Title
**DESK BASED ASSESSMENT
HISTORIC ENVIRONMENT
HISTORIC ENVIRONMENT RECORD
DATA WITHIN THE STUDY AREA**



Figure Number
FIGURE 2

Drawing Reference
806503-WOOD-0070

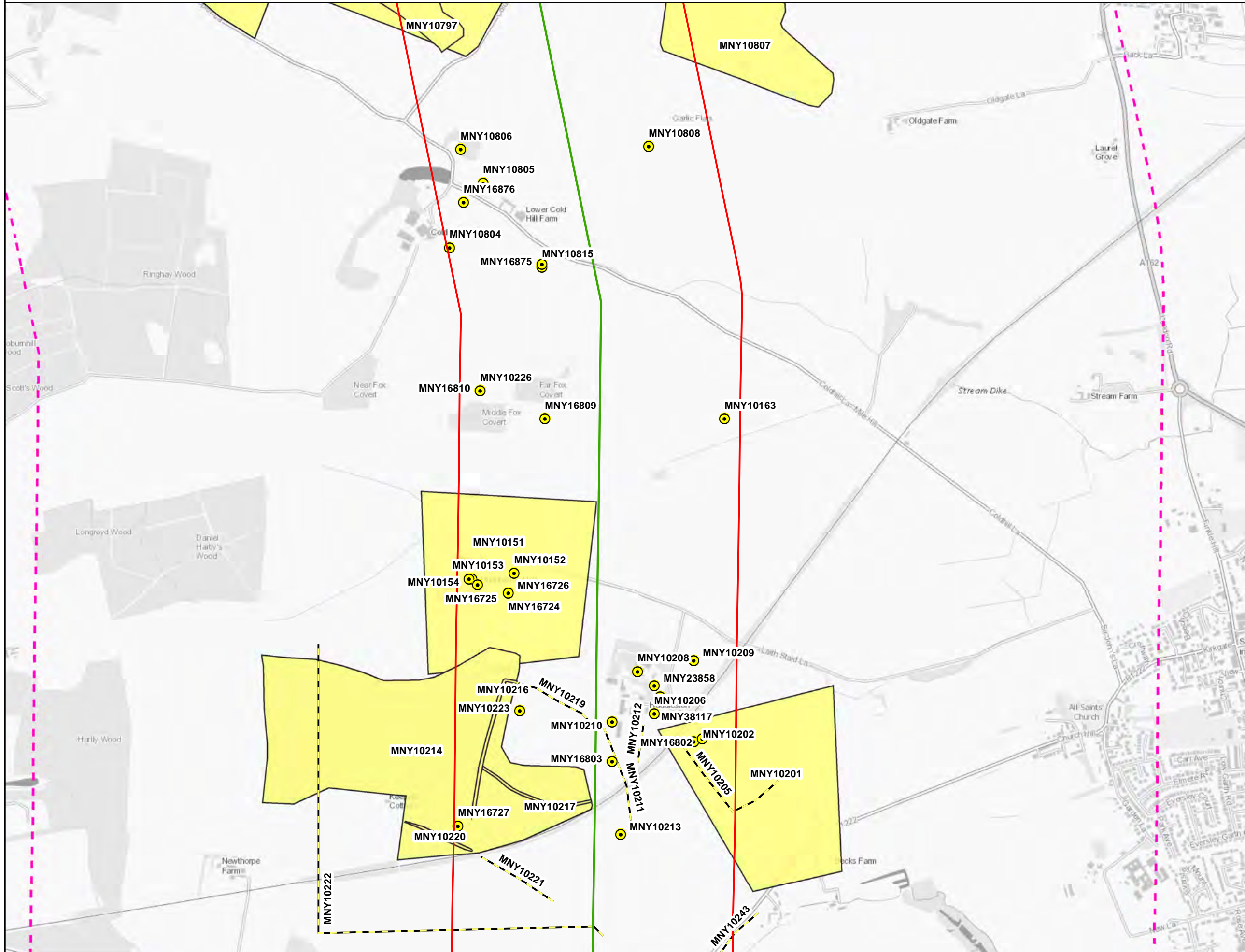
Scale	Sheet Size	Sheet	Issue
1:13,000	A3	SHEET 17 OF 20	1



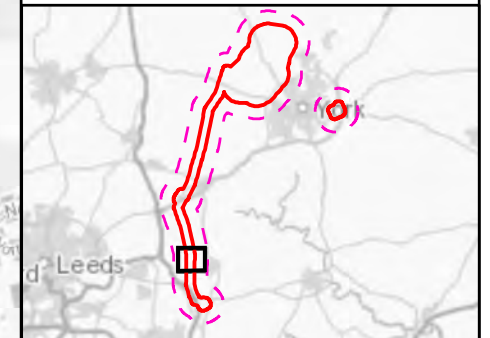
HISTORIC ENVIRONMENT RECORD
DATA WITHIN STUDY AREA

Legend


- Scoping red line boundary
- Extended study area
- Existing OHL
- HER point
- HER line
- HER polygon



Notes
This drawing is scaled at paper size A3, therefore any prints taken at smaller sizes will affect accuracy of the measurement units and should not be scaled against.



Coordinate System: British National Grid
Sheet X Centroid Coordinate: 447,212.37 Sheet Y Centroid Coordinate: 434,336.55



BACKGROUND MAPPING INFORMATION HAS BEEN REPRODUCED FROM THE ORDNANCE SURVEY BY PERMISSION OF ORDNANCE SURVEY OF THE CONTROLLER OF HER MAJESTY'S STATIONERY OFFICE. © CROWN COPYRIGHT ORDNANCE SURVEY. NATIONAL GRID ELECTRICITY - 100024241. NATIONAL GRID GAS - 100024886.

Issue	Date	Remarks	Drawn	Checked	Approved
1	AUG 21		COLLJ	DIMMR	CHADC

Title
**DESK BASED ASSESSMENT
HISTORIC ENVIRONMENT
HISTORIC ENVIRONMENT RECORD
DATA WITHIN THE STUDY AREA**

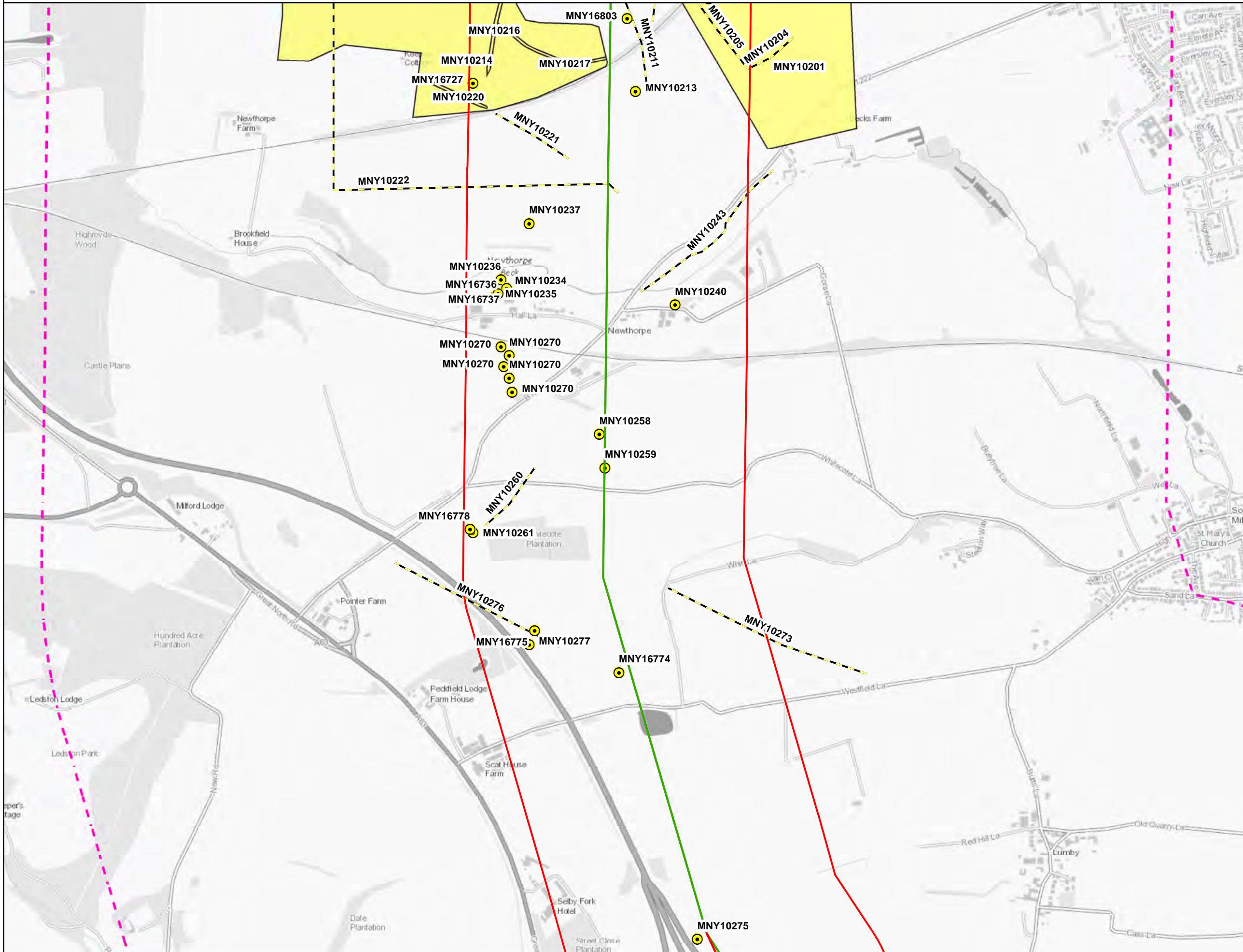
Figure Number	FIGURE 2		
Drawing Reference	806503-WOOD-0070		
Scale	Sheet Size	Sheet	Issue
1:13,000	A3	SHEET 18 OF 20	1



HISTORIC ENVIRONMENT RECORD
DATA WITHIN STUDY AREA

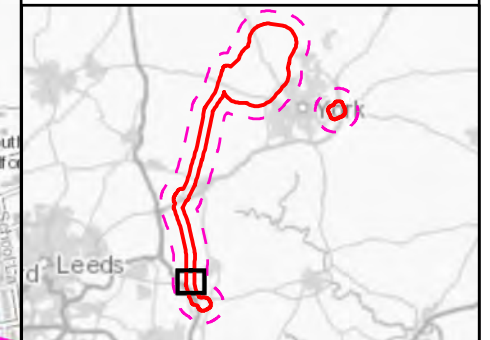
Legend

- Scoping red line boundary
- Extended study area
- OHL Centreline 275kV
- Existing OHL
- HER point
- HER line
- HER polygon

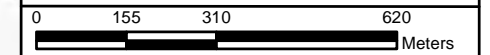


Notes

This drawing is scaled at paper size A3, therefore any prints taken at smaller sizes will affect accuracy of the measurement units and should not be scaled against.



Coordinate System: British National Grid
Sheet X Centroid Coordinate: 447,152.84 Sheet Y Centroid Coordinate: 431,690.71



BACKGROUND MAPPING INFORMATION HAS BEEN REPRODUCED FROM THE ORDNANCE SURVEY BY PERMISSION OF ORDNANCE SURVEY OF THE CONTROLLER OF HER MAJESTY'S STATIONERY OFFICE. © CROWN COPYRIGHT ORDNANCE SURVEY. NATIONAL GRID ELECTRICITY - 100024241. NATIONAL GRID GAS - 100024886.

1	AUG 21		COLLJ	DIMMR	CHADC
Issue	Date	Remarks	Drawn	Checked	Approved

Title

DESK BASED ASSESSMENT
HISTORIC ENVIRONMENT
HISTORIC ENVIRONMENT RECORD
DATA WITHIN THE STUDY AREA

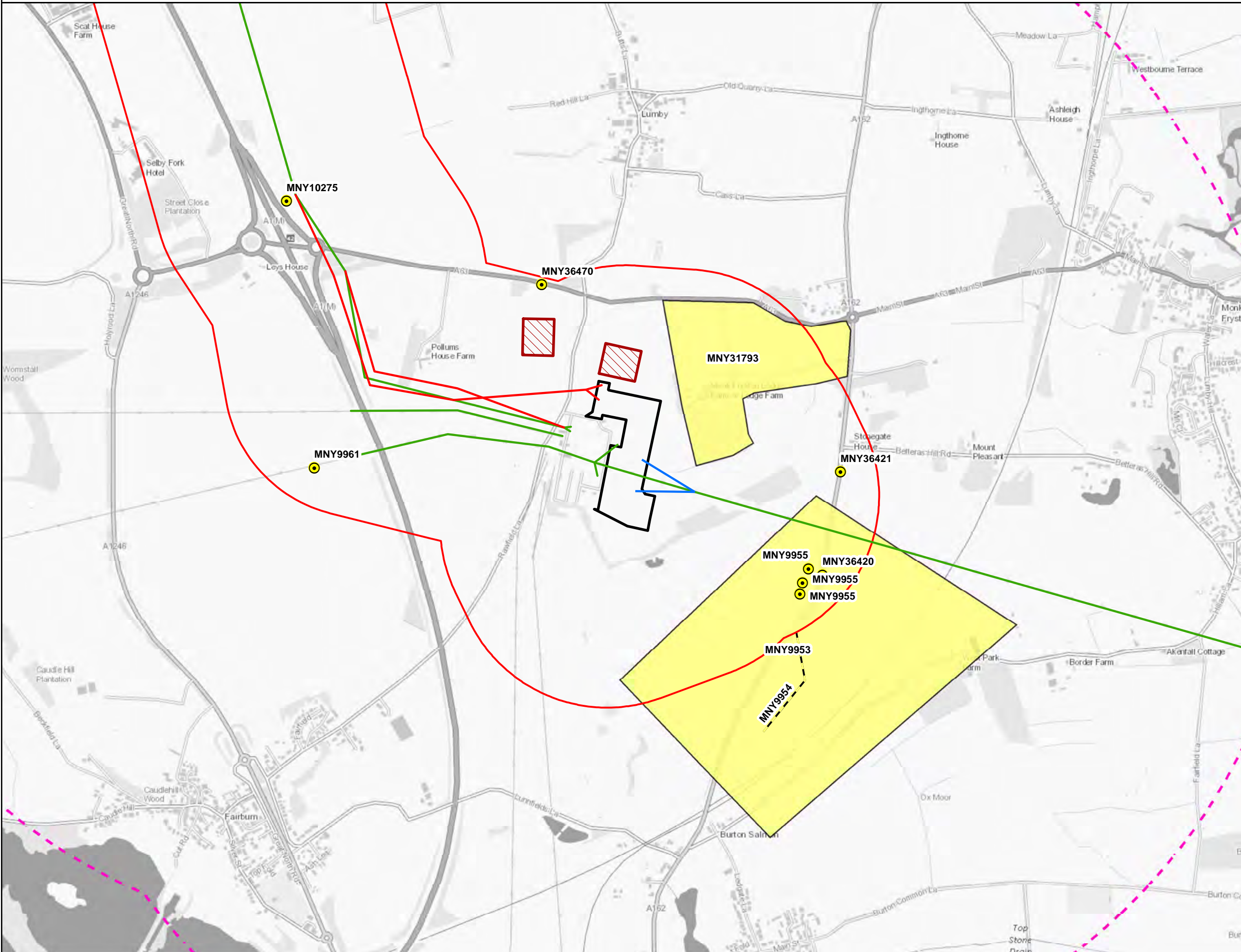
Figure Number			
FIGURE 2			
Drawing Reference			
806503-WOOD-0070			
Scale	Sheet Size	Sheet	Issue
1:13,000	A3	SHEET 19 OF 20	1



HISTORIC ENVIRONMENT RECORD
DATA WITHIN STUDY AREA

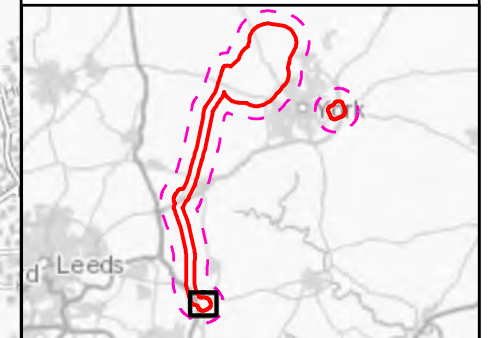
Legend

- Scoping red line boundary
- Extended study area
- OHL Centreline 275kV
- OHL Centreline 400kV
- Existing OHL
- Substation
- Construction compound
- HER point
- HER line
- HER polygon




Notes

This drawing is scaled at paper size A3, therefore any prints taken at smaller sizes will affect accuracy of the measurement units and should not be scaled against.



Coordinate System: British National Grid
Sheet X Centroid Coordinate: 448,610.69 Sheet Y Centroid Coordinate: 429,060.75



BACKGROUND MAPPING INFORMATION HAS BEEN REPRODUCED FROM THE ORDNANCE SURVEY BY PERMISSION OF ORDNANCE SURVEY OF THE CONTROLLER OF HER MAJESTY'S STATIONERY OFFICE. © CROWN COPYRIGHT ORDNANCE SURVEY. NATIONAL GRID ELECTRICITY - 100024241. NATIONAL GRID GAS - 100024886.

Issue	Date	Remarks	Drawn	Checked	Approved
1	AUG 21		COLLJ	DIMMR	CHADC

Title
**DESK BASED ASSESSMENT
HISTORIC ENVIRONMENT
HISTORIC ENVIRONMENT RECORD
DATA WITHIN THE STUDY AREA**



Figure Number	FIGURE 2		
Drawing Reference	806503-WOOD-0070		
Scale	Sheet Size	Sheet	Issue
1:13,000	A3	SHEET 20 OF 20	1