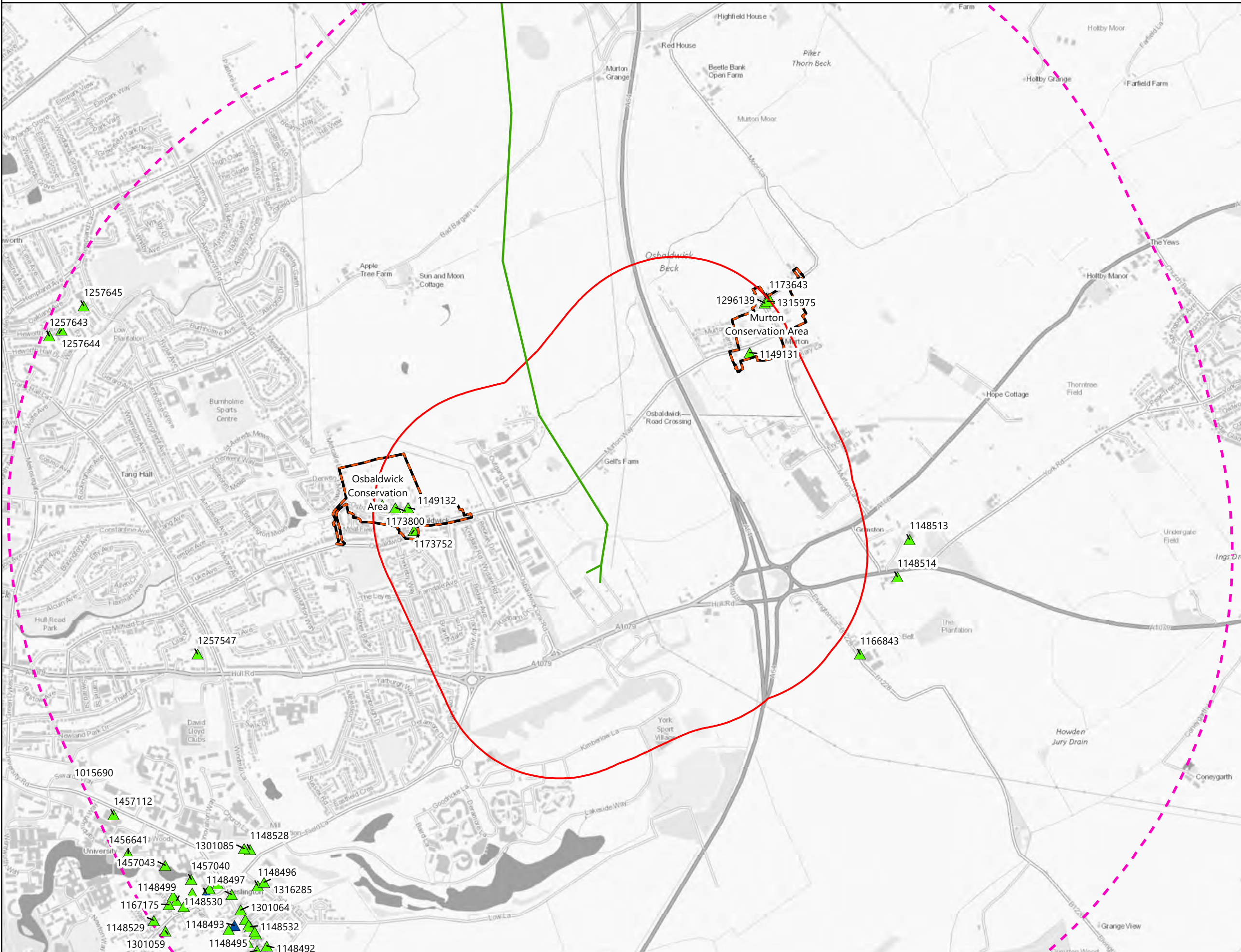




DESIGNATED HERITAGE ASSETS
WITHIN THE STUDY AREA

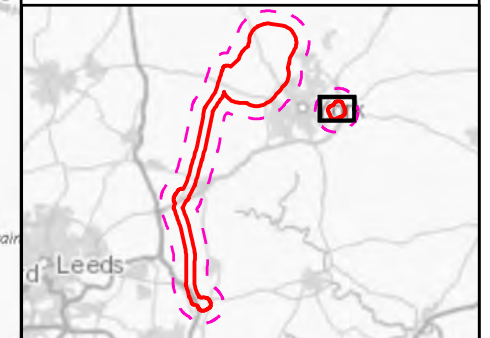
Legend

- Scoping red line boundary
- Extended study area
- Existing OHL
- Conservation Area
- Scheduled Monument
- Listed Buildings
- ▲ Grade II Listed Building
- ▲ Grade II* Listed




Notes

This drawing is scaled at paper size A3, therefore any prints taken at smaller sizes will affect accuracy of the measurement units and should not be scaled against.



Coordinate System: British National Grid
Sheet X Centroid Coordinate: 464,374.55 Sheet Y Centroid Coordinate: 452,080.02



BACKGROUND MAPPING INFORMATION HAS BEEN REPRODUCED FROM THE ORDNANCE SURVEY BY PERMISSION OF ORDNANCE SURVEY OF THE CONTROLLER OF HER MAJESTY'S STATIONERY OFFICE. © CROWN COPYRIGHT ORDNANCE SURVEY. NATIONAL GRID ELECTRICITY - 100024241. NATIONAL GRID GAS - 100024886.

1	AUG 21		COLLJ	DIMMR	CHADC
Issue	Date	Remarks	Drawn	Checked	Approved

Title

**DESK BASED ASSESSMENT
HISTORIC ENVIRONMENT
DESIGNATED HERITAGE ASSETS
WITHIN THE STUDY AREA**



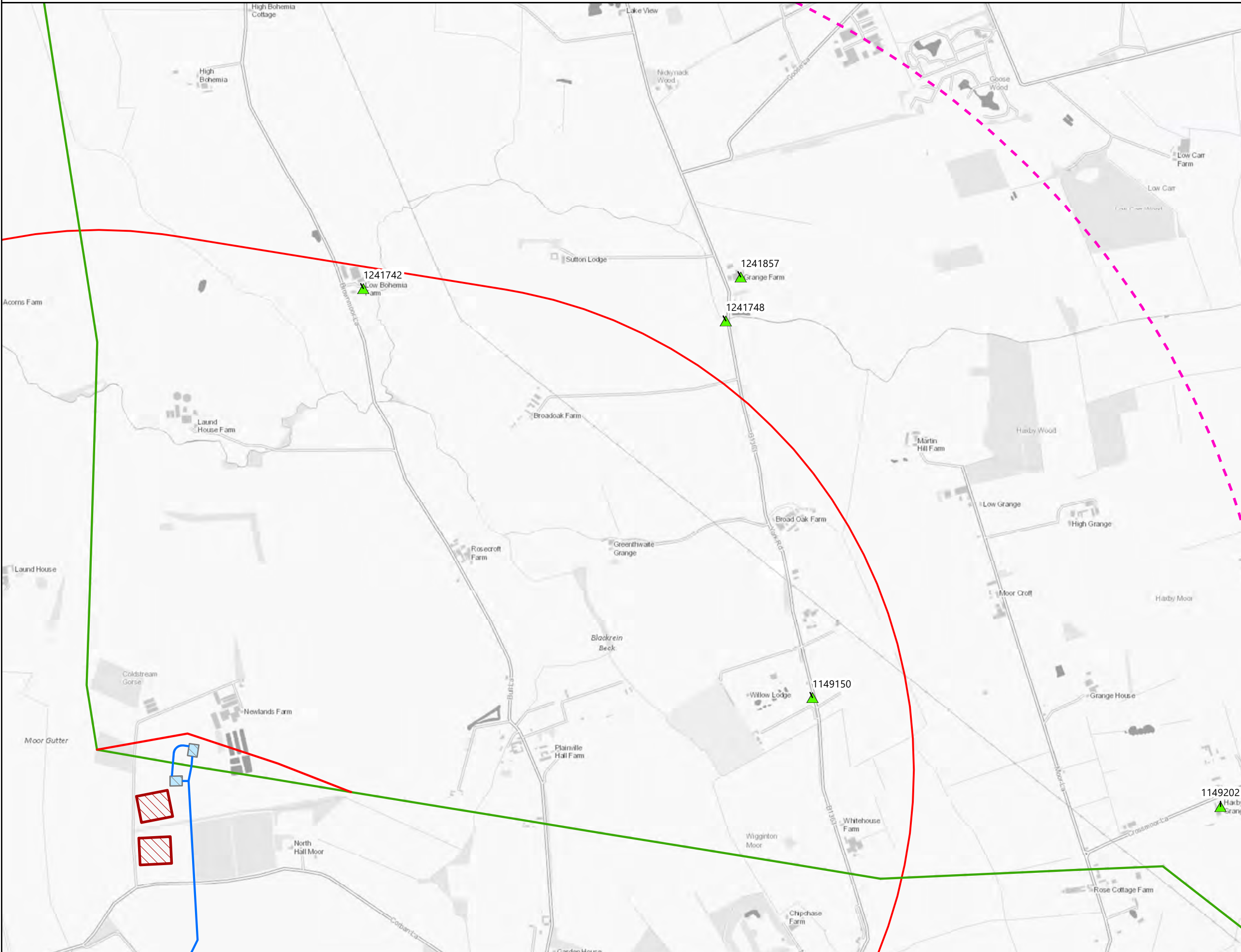
Figure Number	FIGURE 1				
Drawing Reference	806503-WOOD-0069				
Scale	Sheet Size	Sheet	Issue		
1:15,000	A3	SHEET 1 OF 23	1		



DESIGNATED HERITAGE ASSETS WITHIN THE STUDY AREA

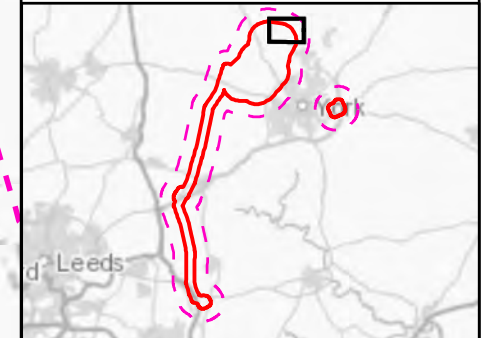
Legend

- Scoping red line boundary
- Extended study area
- OHL Centreline 275kV
- OHL Centreline 400kV
- Existing OHL
- Construction compound
- CESC area
- Listed Buildings**
- ▲ Grade II Listed Building




Notes

This drawing is scaled at paper size A3, therefore any prints taken at smaller sizes will affect accuracy of the measurement units and should not be scaled against.



Coordinate System: British National Grid
 Sheet X Centroid Coordinate: 458,406.55 Sheet Y Centroid Coordinate: 461,110.25



BACKGROUND MAPPING INFORMATION HAS BEEN REPRODUCED FROM THE ORDNANCE SURVEY BY PERMISSION OF ORDNANCE SURVEY OF THE CONTROLLER OF HER MAJESTY'S STATIONERY OFFICE. © CROWN COPYRIGHT ORDNANCE SURVEY. NATIONAL GRID ELECTRICITY - 100024241. NATIONAL GRID GAS - 100024886.

1	AUG 21		COLLJ	DIMMR	CHADC
Issue	Date	Remarks	Drawn	Checked	Approved

Title

**DESK BASED ASSESSMENT
 HISTORIC ENVIRONMENT
 DESIGNATED HERITAGE ASSETS
 WITHIN THE STUDY AREA**



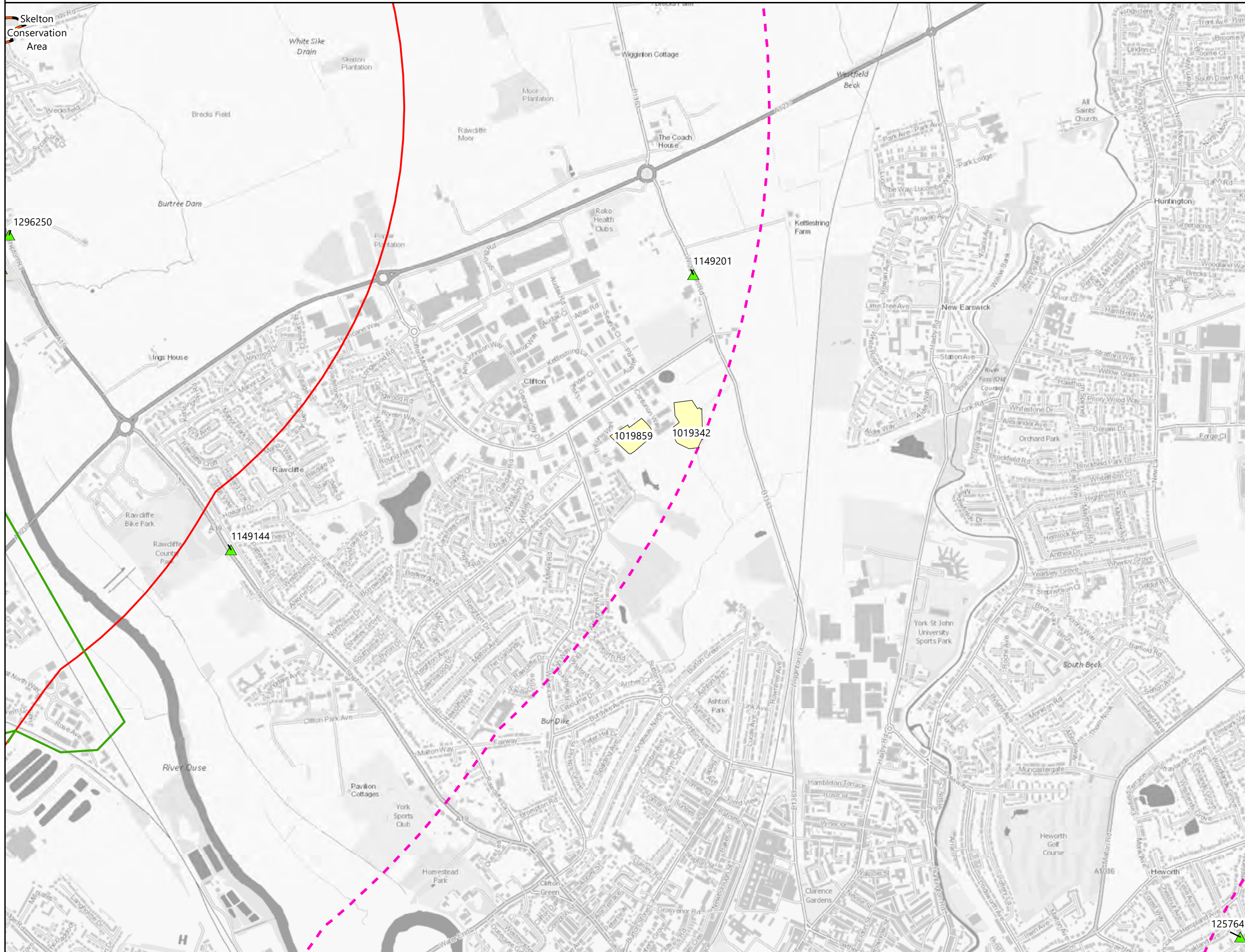
Figure Number	FIGURE 1				
Drawing Reference	806503-WOOD-0069				
Scale	Sheet Size	Sheet	Issue		
1:15,000	A3	SHEET 2 OF 23	1		



DESIGNATED HERITAGE ASSETS WITHIN THE STUDY AREA

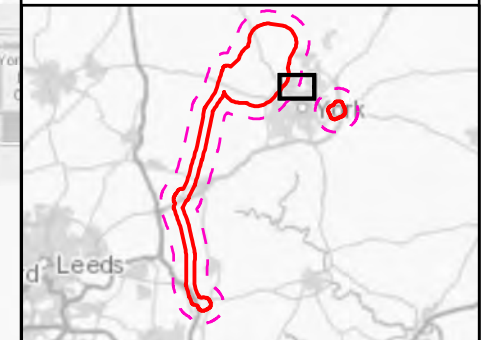
Legend

- Scoping red line boundary
- Extended study area
- Existing OHL
- Conservation Area
- Scheduled Monument
- Listed Buildings**
- ▲ Grade II Listed Building




Notes

This drawing is scaled at paper size A3, therefore any prints taken at smaller sizes will affect accuracy of the measurement units and should not be scaled against.



Coordinate System: British National Grid
 Sheet X Centroid Coordinate: 459.634.86 Sheet Y Centroid Coordinate: 454.674.85



BACKGROUND MAPPING INFORMATION HAS BEEN REPRODUCED FROM THE ORDNANCE SURVEY BY PERMISSION OF ORDNANCE SURVEY OF THE CONTROLLER OF HER MAJESTY'S STATIONERY OFFICE. © CROWN COPYRIGHT ORDNANCE SURVEY. NATIONAL GRID ELECTRICITY - 100024241. NATIONAL GRID GAS - 100024886.

1	AUG 21		COLLJ	DIMMR	CHADC
Issue	Date	Remarks	Drawn	Checked	Approved

Title

**DESK BASED ASSESSMENT
 HISTORIC ENVIRONMENT
 DESIGNATED HERITAGE ASSETS
 WITHIN THE STUDY AREA**



Figure Number: FIGURE 1

Drawing Reference: 806503-WOOD-0069

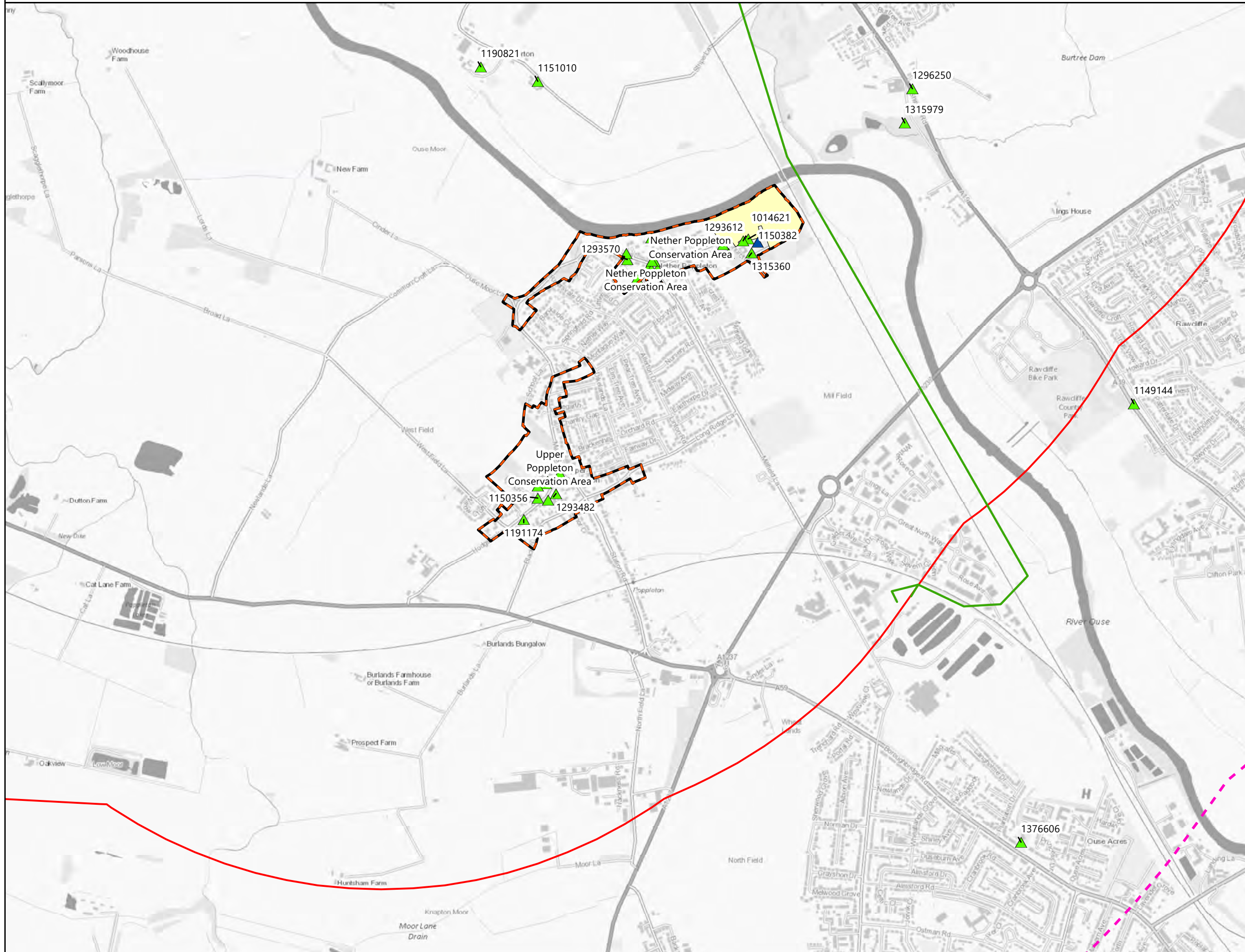
Scale	Sheet Size	Sheet	Issue
1:15,000	A3	SHEET 3 OF 23	1



DESIGNATED HERITAGE ASSETS WITHIN THE STUDY AREA

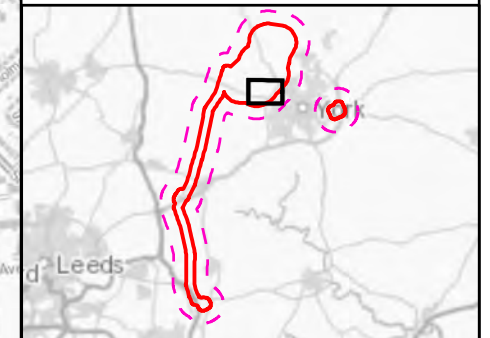
Legend

- Scoping red line boundary
 - Extended study area
 - Existing OHL
 - Conservation Area
 - Scheduled Monument
- Listed Buildings
- ▲ Grade II Listed Building
 - ▲ Grade II* Listed Building




Notes

This drawing is scaled at paper size A3, therefore any prints taken at smaller sizes will affect accuracy of the measurement units and should not be scaled against.



Coordinate System: British National Grid
 Sheet X Centroid Coordinate: 455,923.63 Sheet Y Centroid Coordinate: 454,075.13



BACKGROUND MAPPING INFORMATION HAS BEEN REPRODUCED FROM THE ORDNANCE SURVEY BY PERMISSION OF ORDNANCE SURVEY OF THE CONTROLLER OF HER MAJESTY'S STATIONERY OFFICE. © CROWN COPYRIGHT ORDNANCE SURVEY, NATIONAL GRID ELECTRICITY - 100024241, NATIONAL GRID GAS - 100024886.

Issue	Date	Remarks	Drawn	Checked	Approved
1	AUG 21		COLLJ	DIMMR	CHADC

Title

**DESK BASED ASSESSMENT
 HISTORIC ENVIRONMENT
 DESIGNATED HERITAGE ASSETS
 WITHIN THE STUDY AREA**



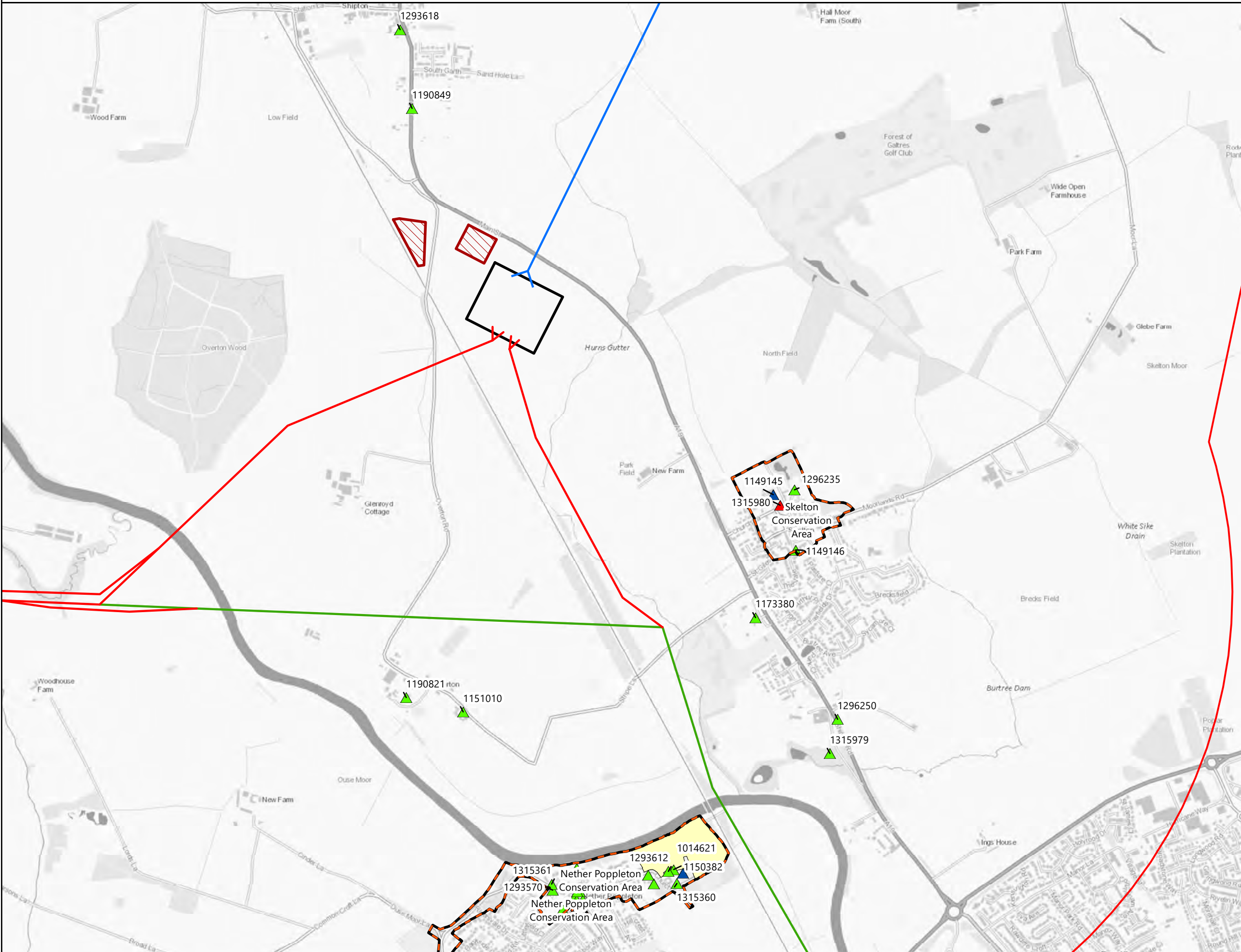
Figure Number **FIGURE 1**

Drawing Reference **806503-WOOD-0069**

Scale	Sheet Size	Sheet	Issue
1:15,000	A3	SHEET 4 OF 23	1



DESIGNATED HERITAGE ASSETS WITHIN THE STUDY AREA



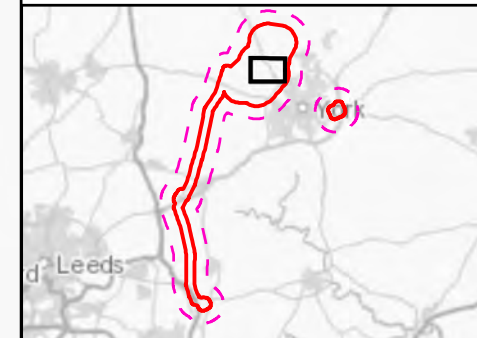
Legend

- Scoping red line boundary
- Extended study area
- OHL Centreline 275kV
- OHL Centreline 400kV
- Existing OHL
- Substation
- Construction compound
- Conservation Area
- Scheduled Monument


Listed Buildings

- ▲ Grade I Listed Building
- ▲ Grade II Listed Building
- ▲ Grade II* Listed Building

Notes
This drawing is scaled at paper size A3, therefore any prints taken at smaller sizes will affect accuracy of the measurement units and should not be scaled against.



Coordinate System: British National Grid
Sheet X Centroid Coordinate: 456,215.05 Sheet Y Centroid Coordinate: 456,666.82



BACKGROUND MAPPING INFORMATION HAS BEEN REPRODUCED FROM THE ORDNANCE SURVEY BY PERMISSION OF ORDNANCE SURVEY OF THE CONTROLLER OF HER MAJESTY'S STATIONERY OFFICE. © CROWN COPYRIGHT ORDNANCE SURVEY. NATIONAL GRID ELECTRICITY - 100024241. NATIONAL GRID GAS - 100024886.

1	AUG 21		COLLJ	DIMMR	CHADC
Issue	Date	Remarks	Drawn	Checked	Approved

Title

DESK BASED ASSESSMENT
HISTORIC ENVIRONMENT
DESIGNATED HERITAGE ASSETS
WITHIN THE STUDY AREA



Figure Number: FIGURE 1

Drawing Reference: 806503-WOOD-0069

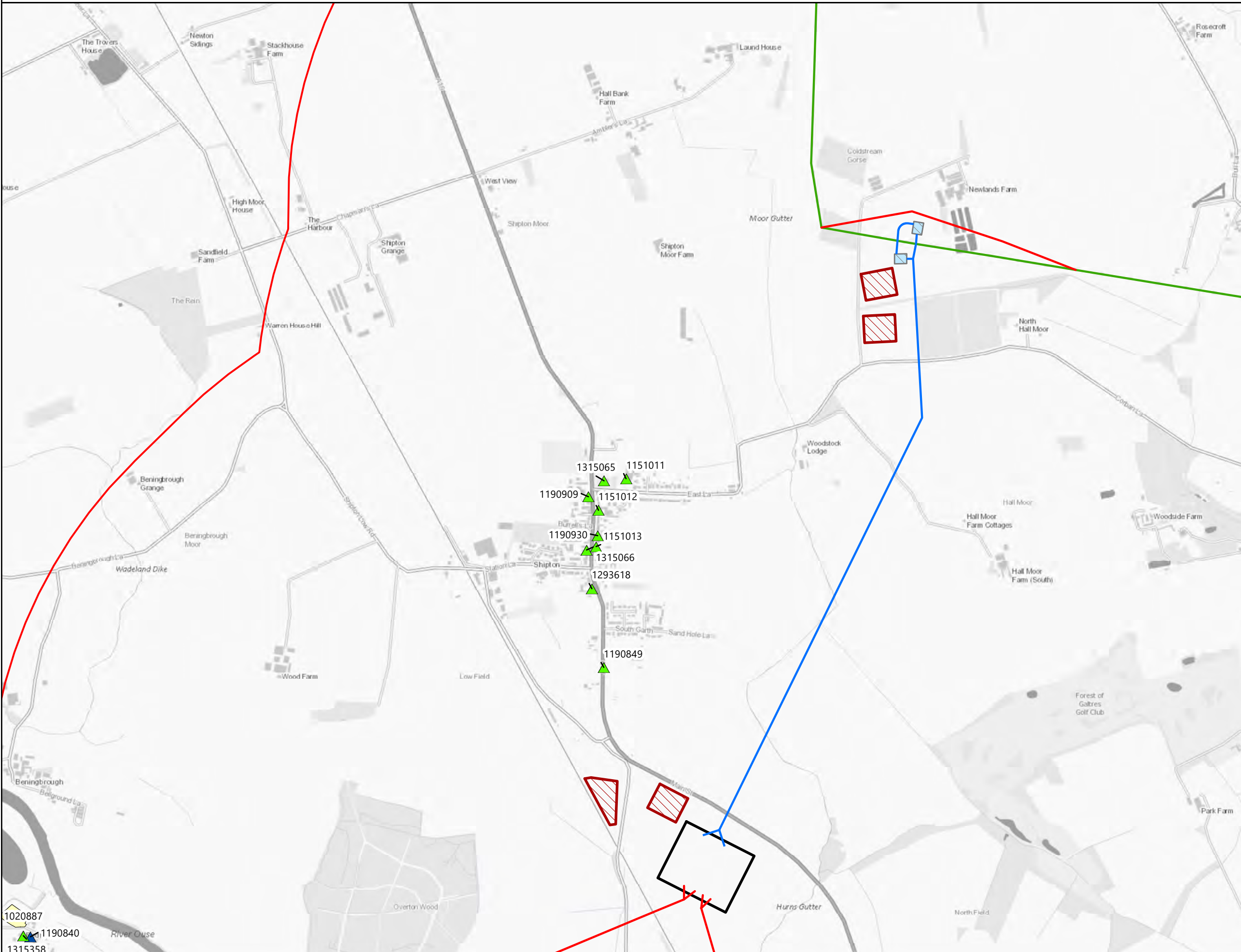
Scale	Sheet Size	Sheet	Issue
1:15,000	A3	SHEET 5 OF 23	1



DESIGNATED HERITAGE ASSETS WITHIN THE STUDY AREA

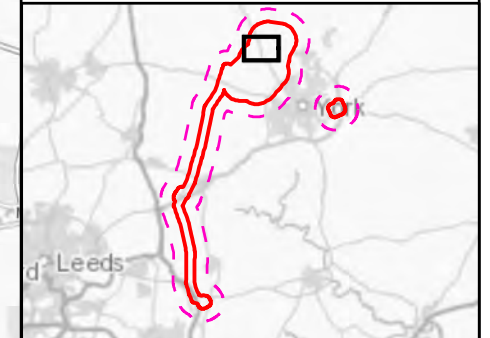
Legend

- Scoping red line boundary
- Extended study area
- OHL Centreline 275kV
- OHL Centreline 400kV
- Existing OHL
- Substation
- Construction compound
- CESC area
- Scheduled Monument
- Listed Buildings**
- ▲ Grade II Listed Building
- ▲ Grade II* Listed Building




Notes

This drawing is scaled at paper size A3, therefore any prints taken at smaller sizes will affect accuracy of the measurement units and should not be scaled against.



Coordinate System: British National Grid
 Sheet X Centroid Coordinate: 455,427.47 Sheet Y Centroid Coordinate: 458,964.29



BACKGROUND MAPPING INFORMATION HAS BEEN REPRODUCED FROM THE ORDNANCE SURVEY BY PERMISSION OF ORDNANCE SURVEY OF THE CONTROLLER OF HER MAJESTY'S STATIONERY OFFICE. © CROWN COPYRIGHT ORDNANCE SURVEY. NATIONAL GRID ELECTRICITY - 100024241. NATIONAL GRID GAS - 100024886.

Issue	Date	Remarks	Drawn	Checked	Approved
1	AUG 21		COLLJ	DIMMR	CHADC

**DESK BASED ASSESSMENT
 HISTORIC ENVIRONMENT
 DESIGNATED HERITAGE ASSETS
 WITHIN THE STUDY AREA**



Figure Number	FIGURE 1		
Drawing Reference	806503-WOOD-0069		
Scale	Sheet Size	Sheet	Issue
1:15,000	A3	SHEET 6 OF 23	1

1020887
 1190840
 1315358
 River Ouse



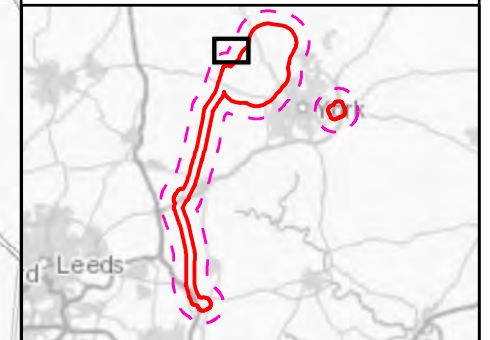
DESIGNATED HERITAGE ASSETS WITHIN THE STUDY AREA

Legend


- Scoping red line boundary
- Extended study area
- Registered Park and Garden
- Scheduled Monument
- Listed Buildings**
- ▲ Grade I Listed Building
- ▲ Grade II Listed
- ▲ Grade II* Listed

Notes

This drawing is scaled at paper size A3, therefore any prints taken at smaller sizes will affect accuracy of the measurement units and should not be scaled against.



Coordinate System: British National Grid
 Sheet X Centroid Coordinate: 451,922.29 Sheet Y Centroid Coordinate: 458,970.67



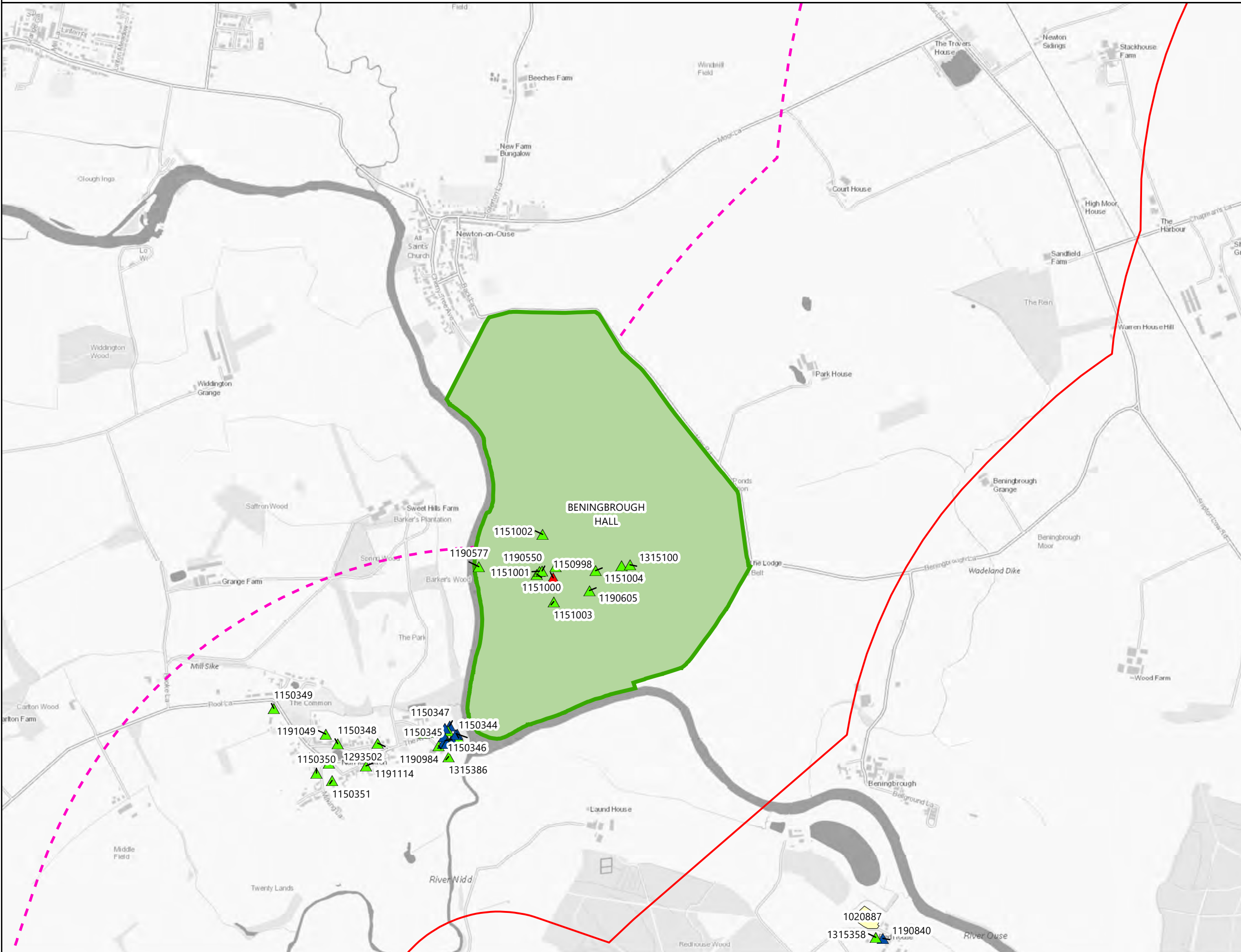
BACKGROUND MAPPING INFORMATION HAS BEEN REPRODUCED FROM THE ORDNANCE SURVEY BY PERMISSION OF ORDNANCE SURVEY OF THE CONTROLLER OF HER MAJESTY'S STATIONERY OFFICE. © CROWN COPYRIGHT ORDNANCE SURVEY. NATIONAL GRID ELECTRICITY - 100024241. NATIONAL GRID GAS - 100024886.

1	AUG 21		COLLJ	DIMMR	CHADC
Issue	Date	Remarks	Drawn	Checked	Approved

**DESK BASED ASSESSMENT
 HISTORIC ENVIRONMENT
 DESIGNATED HERITAGE ASSETS
 WITHIN THE STUDY AREA**

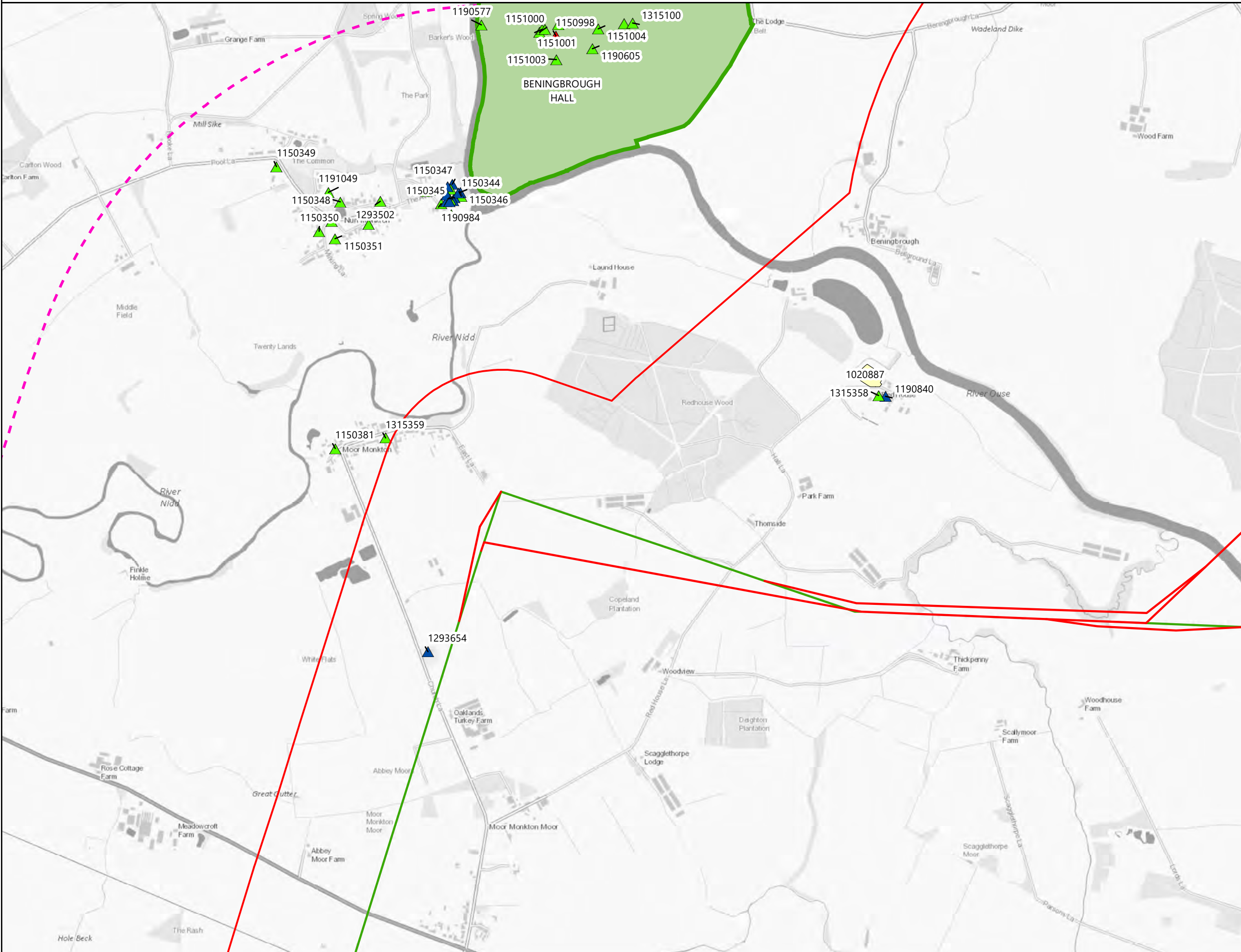


Figure Number	FIGURE 1				
Drawing Reference	806503-WOOD-0069				
Scale	Sheet Size	Sheet	Issue		
1:15,000	A3	SHEET 7 OF 23	1		





DESIGNATED HERITAGE ASSETS WITHIN THE STUDY AREA



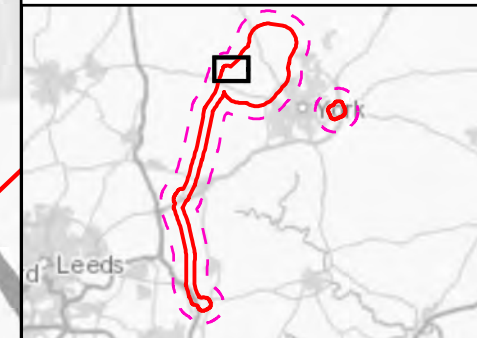
Legend

- Scoping red line boundary
- Extended study area
- OHL Centreline 275kV
- Existing OHL
- Registered Park and Garden
- Scheduled Monument


Listed Buildings

- ▲ Grade I Listed
- ▲ Grade II Listed
- ▲ Grade II* Listed

Notes
This drawing is scaled at paper size A3, therefore any prints taken at smaller sizes will affect accuracy of the measurement units and should not be scaled against.



Coordinate System: British National Grid
Sheet X Centroid Coordinate: 451,911.27 Sheet Y Centroid Coordinate: 456,743.75



BACKGROUND MAPPING INFORMATION HAS BEEN REPRODUCED FROM THE ORDNANCE SURVEY BY PERMISSION OF ORDNANCE SURVEY OF THE CONTROLLER OF HER MAJESTY'S STATIONERY OFFICE. © CROWN COPYRIGHT ORDNANCE SURVEY. NATIONAL GRID ELECTRICITY - 100024241. NATIONAL GRID GAS - 100024886.

1	AUG 21		COLLJ	DIMMR	CHADC
Issue	Date	Remarks	Drawn	Checked	Approved

Title

DESK BASED ASSESSMENT
HISTORIC ENVIRONMENT
DESIGNATED HERITAGE ASSETS
WITHIN THE STUDY AREA



Figure Number: FIGURE 1

Drawing Reference: 806503-WOOD-0069

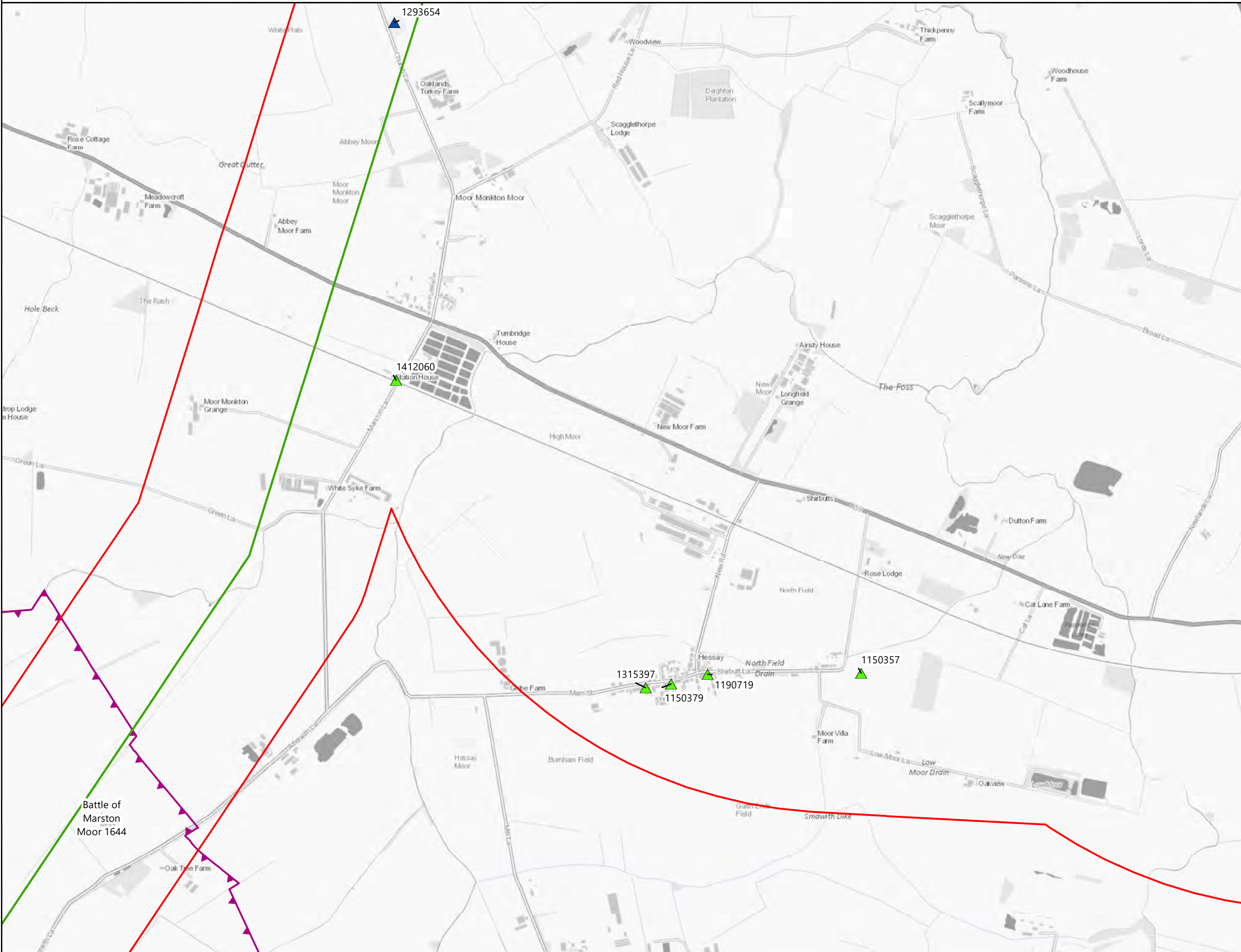
Scale	Sheet Size	Sheet	Issue
1:15,000	A3	SHEET 8 OF 23	1



DESIGNATED HERITAGE ASSETS WITHIN THE STUDY AREA

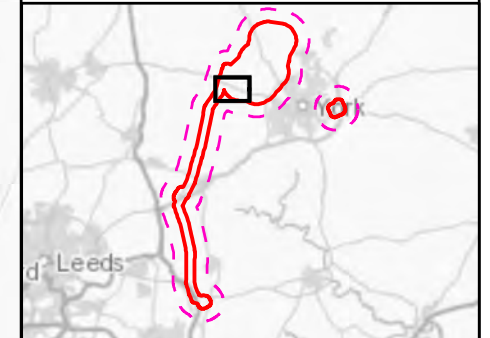
Legend

- Scoping red line boundary
- Extended study area
- Existing OHL
- Registered Battlefield
- Listed Buildings
- ▲ Grade II Listed Building
- ▲ Grade II* Listed Building




Notes

This drawing is scaled at paper size A3, therefore any prints taken at smaller sizes will affect accuracy of the measurement units and should not be scaled against.



Coordinate System: British National Grid
 Sheet X Centroid Coordinate: 452,049.11 Sheet Y Centroid Coordinate: 454,157.89



BACKGROUND MAPPING INFORMATION HAS BEEN REPRODUCED FROM THE ORDNANCE SURVEY BY PERMISSION OF ORDNANCE SURVEY OF THE CONTROLLER OF HER MAJESTY'S STATIONERY OFFICE. © CROWN COPYRIGHT ORDNANCE SURVEY. NATIONAL GRID ELECTRICITY - 100024241. NATIONAL GRID GAS - 100024886.

Issue	Date	Remarks	Drawn	Checked	Approved
1	AUG 21		COLLJ	DIMMR	CHADC

Title

**DESK BASED ASSESSMENT
 HISTORIC ENVIRONMENT
 DESIGNATED HERITAGE ASSETS
 WITHIN THE STUDY AREA**



Figure Number FIGURE 1

Drawing Reference 806503-WOOD-0069

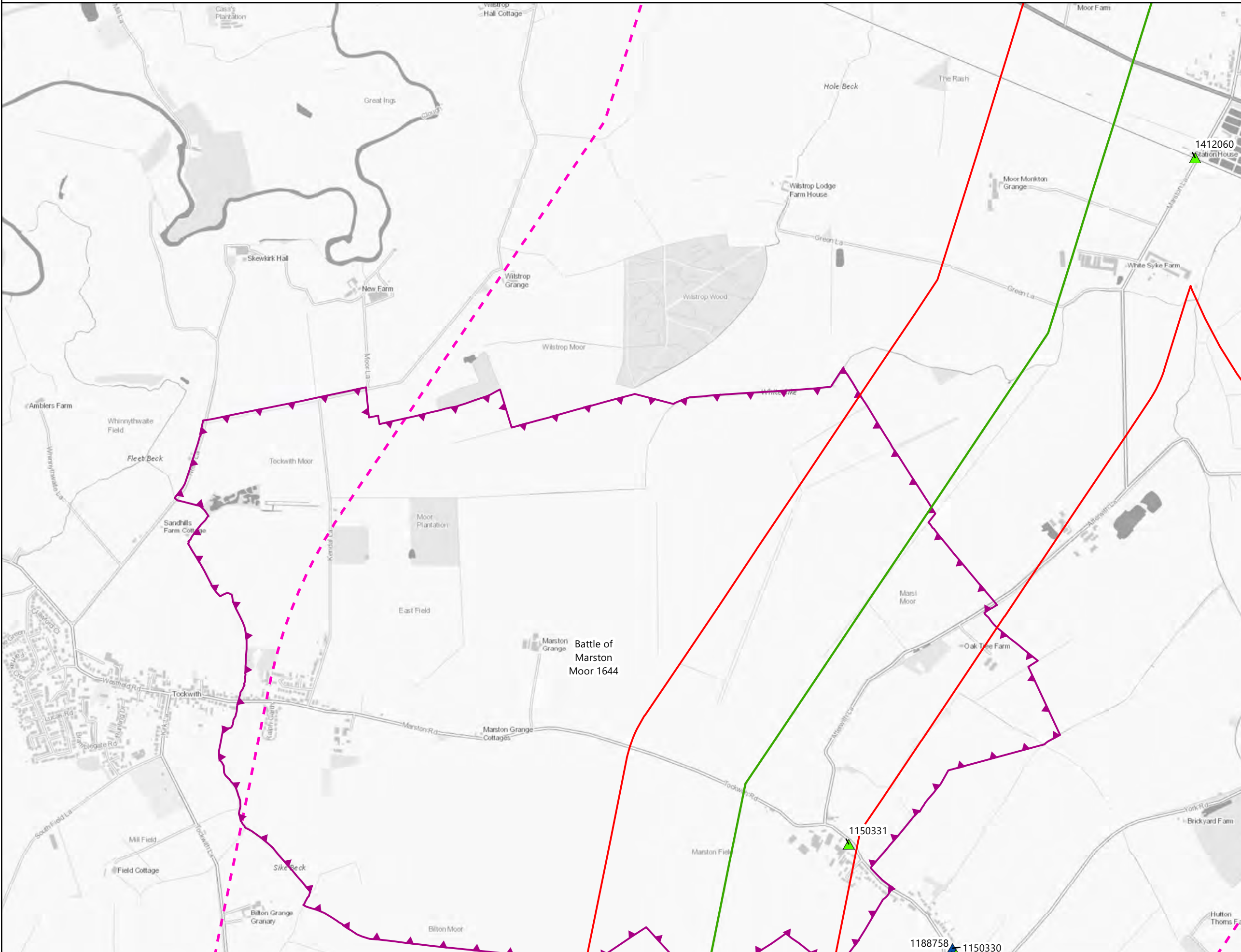
Scale	Sheet Size	Sheet	Issue
1:15,000	A3	SHEET 9 OF 23	1



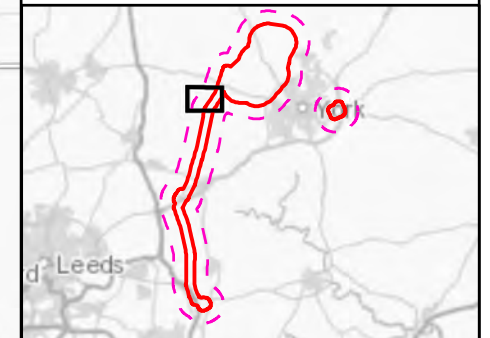
DESIGNATED HERITAGE ASSETS WITHIN THE STUDY AREA

Legend


- Scoping red line boundary
- Extended study area
- Existing OHL
- Registered Battlefield
- Listed Buildings
- ▲ Grade II Listed Building
- ▲ Grade II* Listed Building



Notes
This drawing is scaled at paper size A3, therefore any prints taken at smaller sizes will affect accuracy of the measurement units and should not be scaled against.



Coordinate System: British National Grid
Sheet X Centroid Coordinate: 448,763.86 Sheet Y Centroid Coordinate: 453,242.87



BACKGROUND MAPPING INFORMATION HAS BEEN REPRODUCED FROM THE ORDNANCE SURVEY BY PERMISSION OF ORDNANCE SURVEY OF THE CONTROLLER OF HER MAJESTY'S STATIONERY OFFICE. © CROWN COPYRIGHT ORDNANCE SURVEY. NATIONAL GRID ELECTRICITY - 100024241. NATIONAL GRID GAS - 100024886.

1	AUG 21		COLLJ	DIMMR	CHADC
Issue	Date	Remarks	Drawn	Checked	Approved

Title
**DESK BASED ASSESSMENT
HISTORIC ENVIRONMENT
DESIGNATED HERITAGE ASSETS
WITHIN THE STUDY AREA**



Figure Number
FIGURE 1

Drawing Reference
806503-WOOD-0069

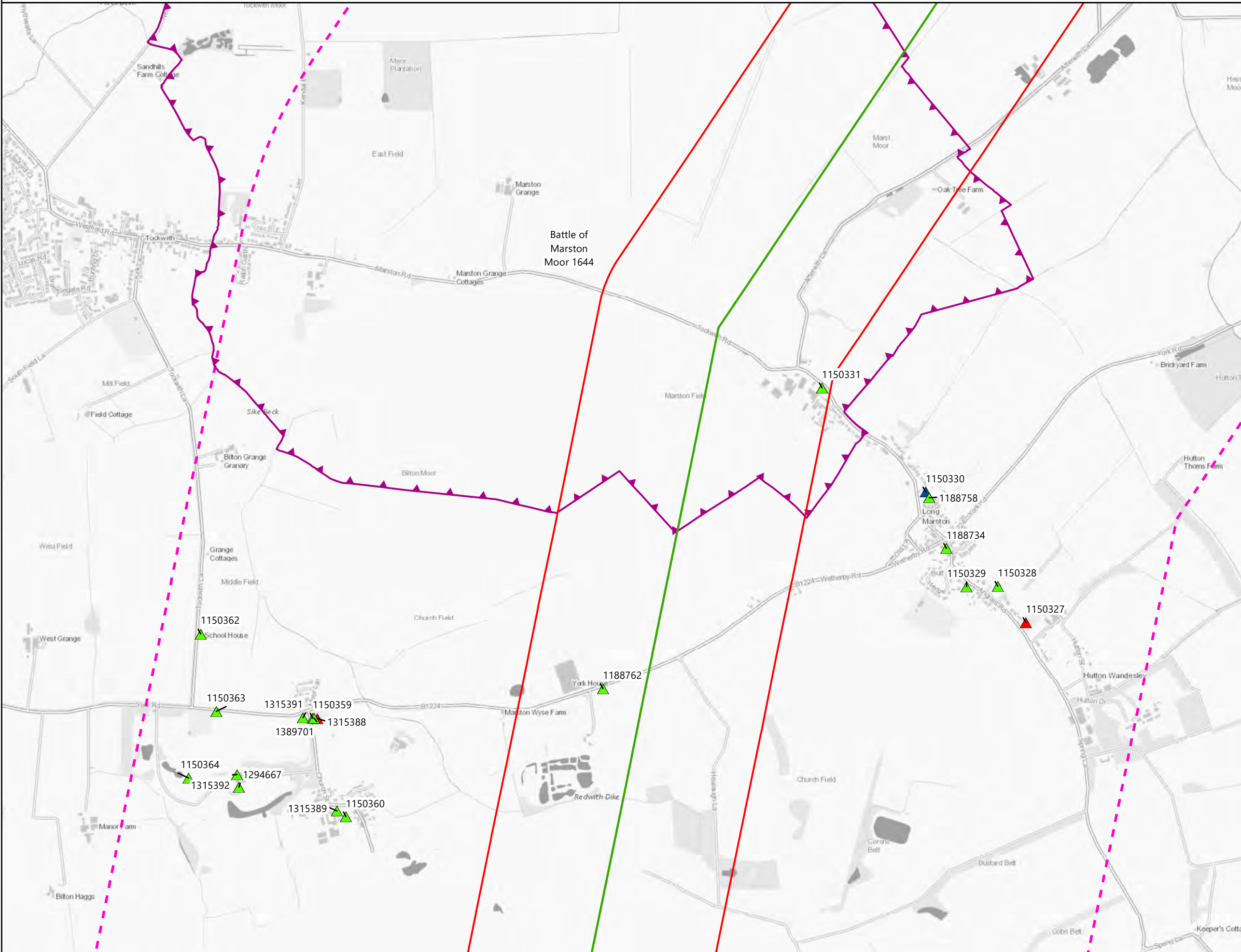
Scale	Sheet Size	Sheet	Issue
1:15,000	A3	SHEET 10 OF 23	1



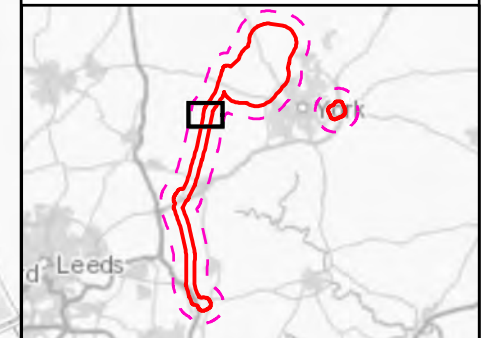
DESIGNATED HERITAGE ASSETS WITHIN THE STUDY AREA

Legend


- Scoping red line boundary
 - Extended study area
 - Existing OHL
 - Registered Battlefield
- Listed Buildings
- ▲ Grade I Listed Building
 - ▲ Grade II Listed Building
 - ▲ Grade II* Listed Building



Notes
This drawing is scaled at paper size A3, therefore any prints taken at smaller sizes will affect accuracy of the measurement units and should not be scaled against.



Coordinate System: British National Grid
Sheet X Centroid Coordinate: 448,874.10 Sheet Y Centroid Coordinate: 451,368.73



BACKGROUND MAPPING INFORMATION HAS BEEN REPRODUCED FROM THE ORDNANCE SURVEY BY PERMISSION OF ORDNANCE SURVEY OF THE CONTROLLER OF HER MAJESTY'S STATIONERY OFFICE. © CROWN COPYRIGHT ORDNANCE SURVEY. NATIONAL GRID ELECTRICITY - 100024241. NATIONAL GRID GAS - 100024886.

1	AUG 21		COLLJ	DIMMR	CHADC
Issue	Date	Remarks	Drawn	Checked	Approved

Title

DESK BASED ASSESSMENT
HISTORIC ENVIRONMENT
DESIGNATED HERITAGE ASSETS
WITHIN THE STUDY AREA



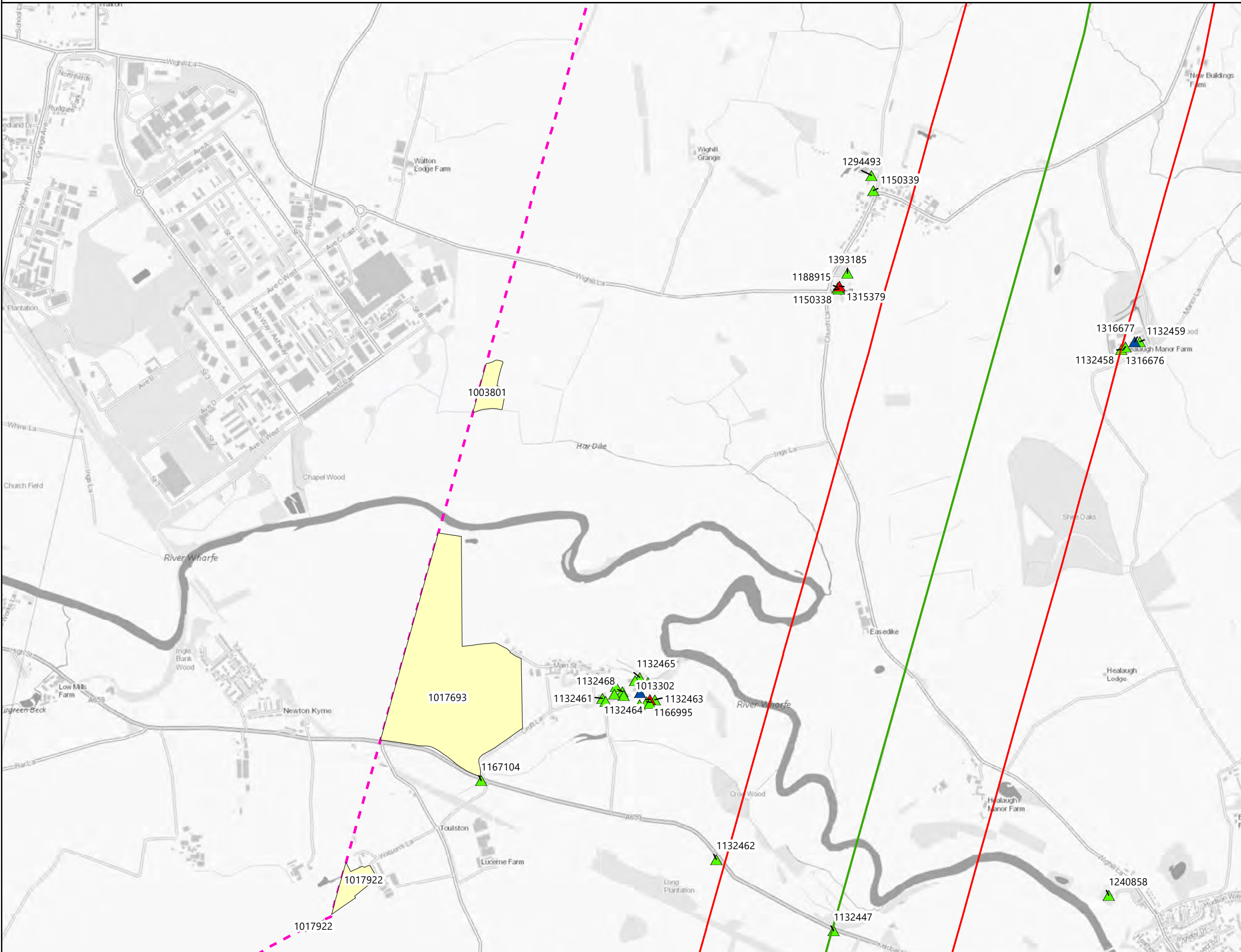
Figure Number	FIGURE 1				
Drawing Reference	806503-WOOD-0069				
Scale	Sheet Size	Sheet	Issue		
1:15,000	A3	SHEET 11 OF 23	1		



DESIGNATED HERITAGE ASSETS WITHIN THE STUDY AREA

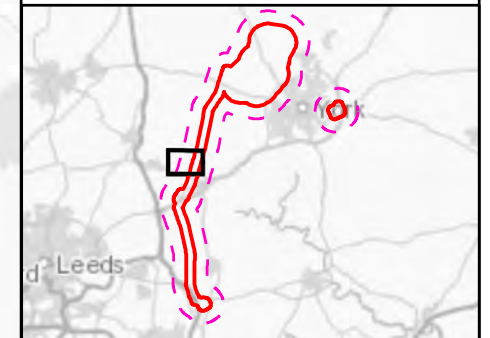
Legend

- Scoping red line boundary
 - Extended study area
 - Existing OHL
 - Scheduled Monument
- Listed Buildings
- ▲ Grade I Listed Building
 - ▲ Grade II Listed Building
 - ▲ Grade II* Listed Building




Notes

This drawing is scaled at paper size A3, therefore any prints taken at smaller sizes will affect accuracy of the measurement units and should not be scaled against.



Coordinate System: British National Grid
 Sheet X Centroid Coordinate: 446,483.39 Sheet Y Centroid Coordinate: 445,787.04



BACKGROUND MAPPING INFORMATION HAS BEEN REPRODUCED FROM THE ORDNANCE SURVEY BY PERMISSION OF ORDNANCE SURVEY OF THE CONTROLLER OF HER MAJESTY'S STATIONERY OFFICE. © CROWN COPYRIGHT ORDNANCE SURVEY. NATIONAL GRID ELECTRICITY - 100024241. NATIONAL GRID GAS - 100024886.

1	AUG 21		COLLJ	DIMMR	CHADC
Issue	Date	Remarks	Drawn	Checked	Approved

Title

**DESK BASED ASSESSMENT
 HISTORIC ENVIRONMENT
 DESIGNATED HERITAGE ASSETS
 WITHIN THE STUDY AREA**



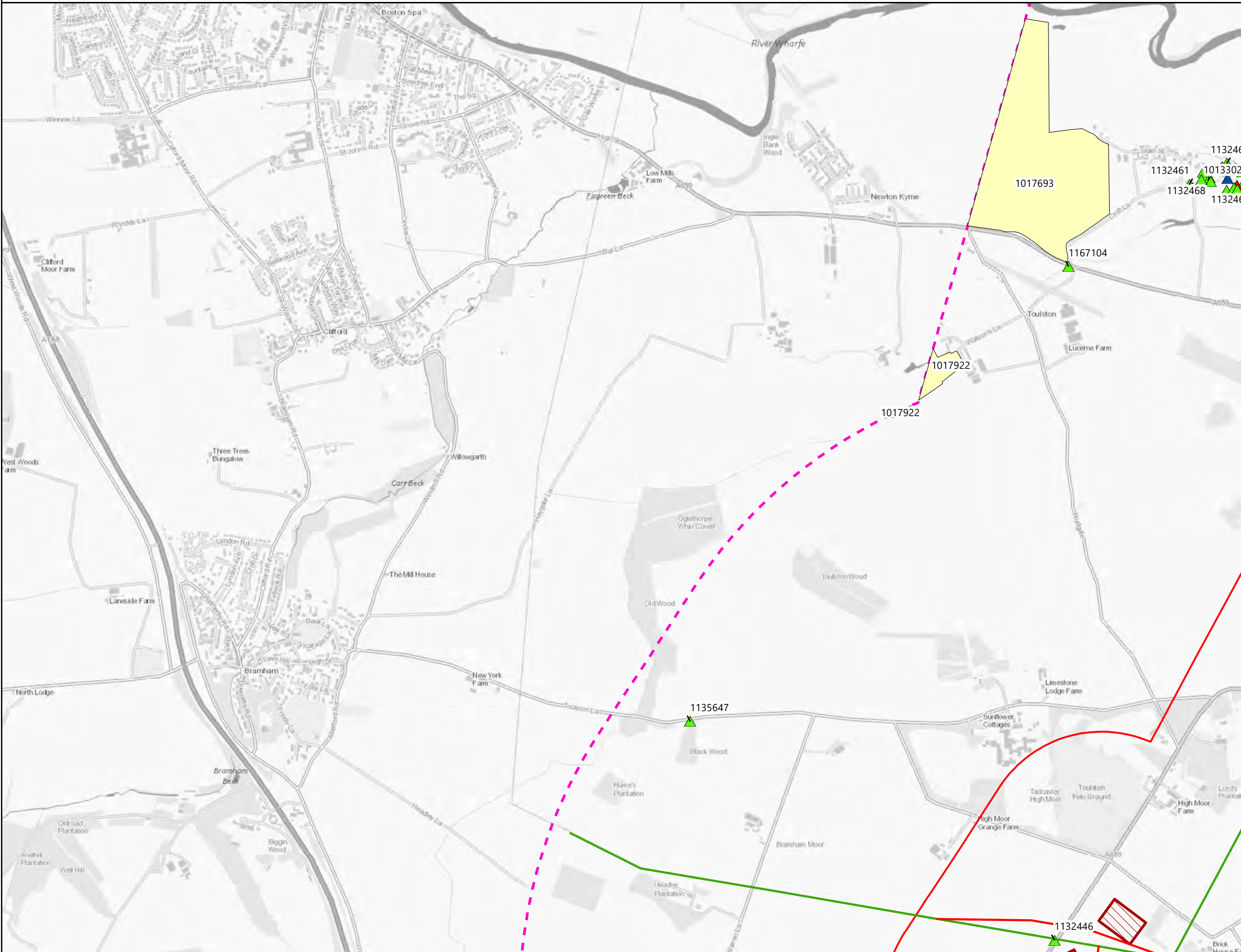
Figure Number
 FIGURE 1

Drawing Reference
 806503-WOOD-0069

Scale	Sheet Size	Sheet	Issue
1:15,000	A3	SHEET 12 OF 23	1



DESIGNATED HERITAGE ASSETS WITHIN THE STUDY AREA



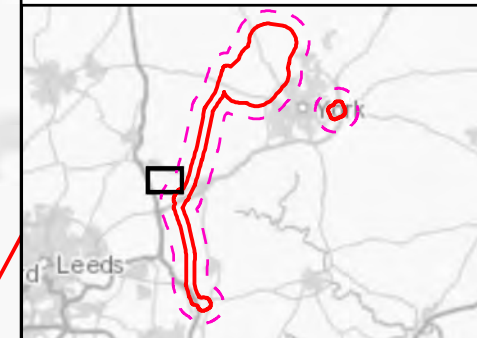
Legend

- Scoping red line boundary
- Extended study area
- OHL Centreline 275kV
- Existing OHL
- Construction compound
- CESC area
- Scheduled Monument


Listed Buildings

- Grade I Listed
- Grade II Listed
- Grade II* Listed

Notes
This drawing is scaled at paper size A3, therefore any prints taken at smaller sizes will affect accuracy of the measurement units and should not be scaled against.



Coordinate System: British National Grid
Sheet X Centroid Coordinate: 444,069.07 Sheet Y Centroid Coordinate: 443,673.90



BACKGROUND MAPPING INFORMATION HAS BEEN REPRODUCED FROM THE ORDNANCE SURVEY BY PERMISSION OF ORDNANCE SURVEY OF THE CONTROLLER OF HER MAJESTY'S STATIONERY OFFICE. © CROWN COPYRIGHT ORDNANCE SURVEY. NATIONAL GRID ELECTRICITY - 100024241. NATIONAL GRID GAS - 100024886.

1	AUG 21		COLLJ	DIMMR	CHADC
Issue	Date	Remarks	Drawn	Checked	Approved

Title

DESK BASED ASSESSMENT
HISTORIC ENVIRONMENT
DESIGNATED HERITAGE ASSETS
WITHIN THE STUDY AREA



Figure Number: FIGURE 1

Drawing Reference: 806503-WOOD-0069

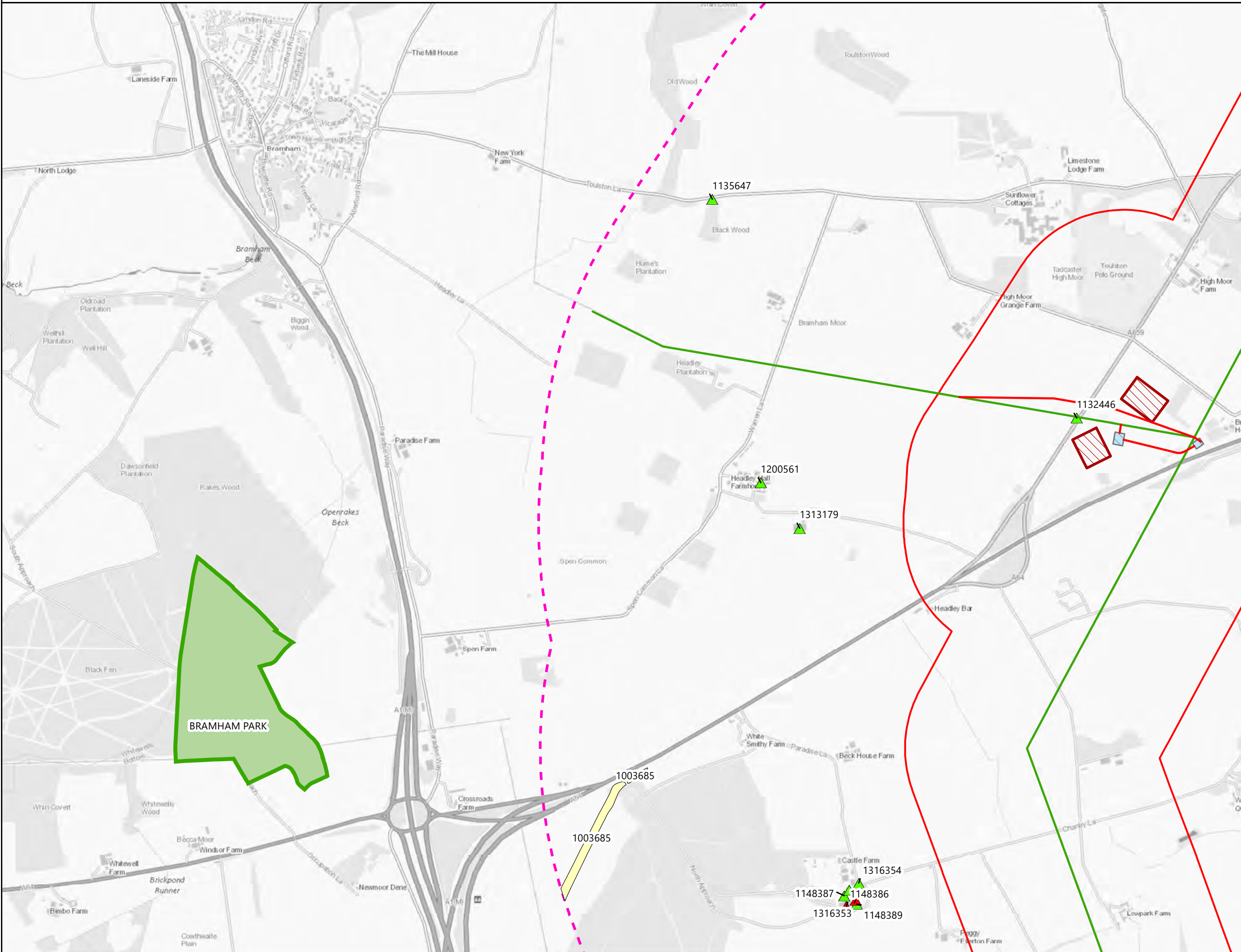
Scale	Sheet Size	Sheet	Issue
1:15,000	A3	SHEET 14 OF 23	1



DESIGNATED HERITAGE ASSETS WITHIN THE STUDY AREA

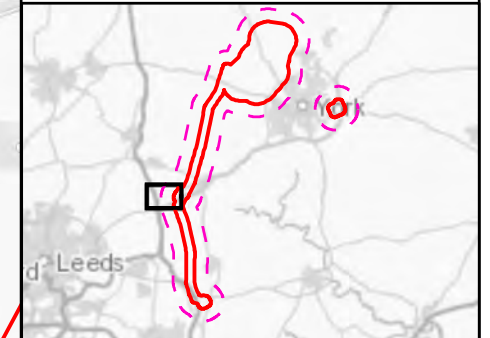
Legend

- Scoping red line boundary
- Extended study area
- OHL Centreline 275kV
- Existing OHL
- Construction compound
- CESC area
- Registered Park and Garden
- Scheduled Monument
- Listed Buildings**
- ▲ Grade I Listed
- ▲ Grade II Listed




Notes

This drawing is scaled at paper size A3, therefore any prints taken at smaller sizes will affect accuracy of the measurement units and should not be scaled against.



Coordinate System: British National Grid
 Sheet X Centroid Coordinate: 443,977.34 Sheet Y Centroid Coordinate: 441,529.01



BACKGROUND MAPPING INFORMATION HAS BEEN REPRODUCED FROM THE ORDNANCE SURVEY BY PERMISSION OF ORDNANCE SURVEY OF THE CONTROLLER OF HER MAJESTY'S STATIONERY OFFICE. © CROWN COPYRIGHT ORDNANCE SURVEY. NATIONAL GRID ELECTRICITY - 100024241. NATIONAL GRID GAS - 100024886.

1	AUG 21		COLLJ	DIMMR	CHADC
Issue	Date	Remarks	Drawn	Checked	Approved

Title

**DESK BASED ASSESSMENT
 HISTORIC ENVIRONMENT
 DESIGNATED HERITAGE ASSETS
 WITHIN THE STUDY AREA**

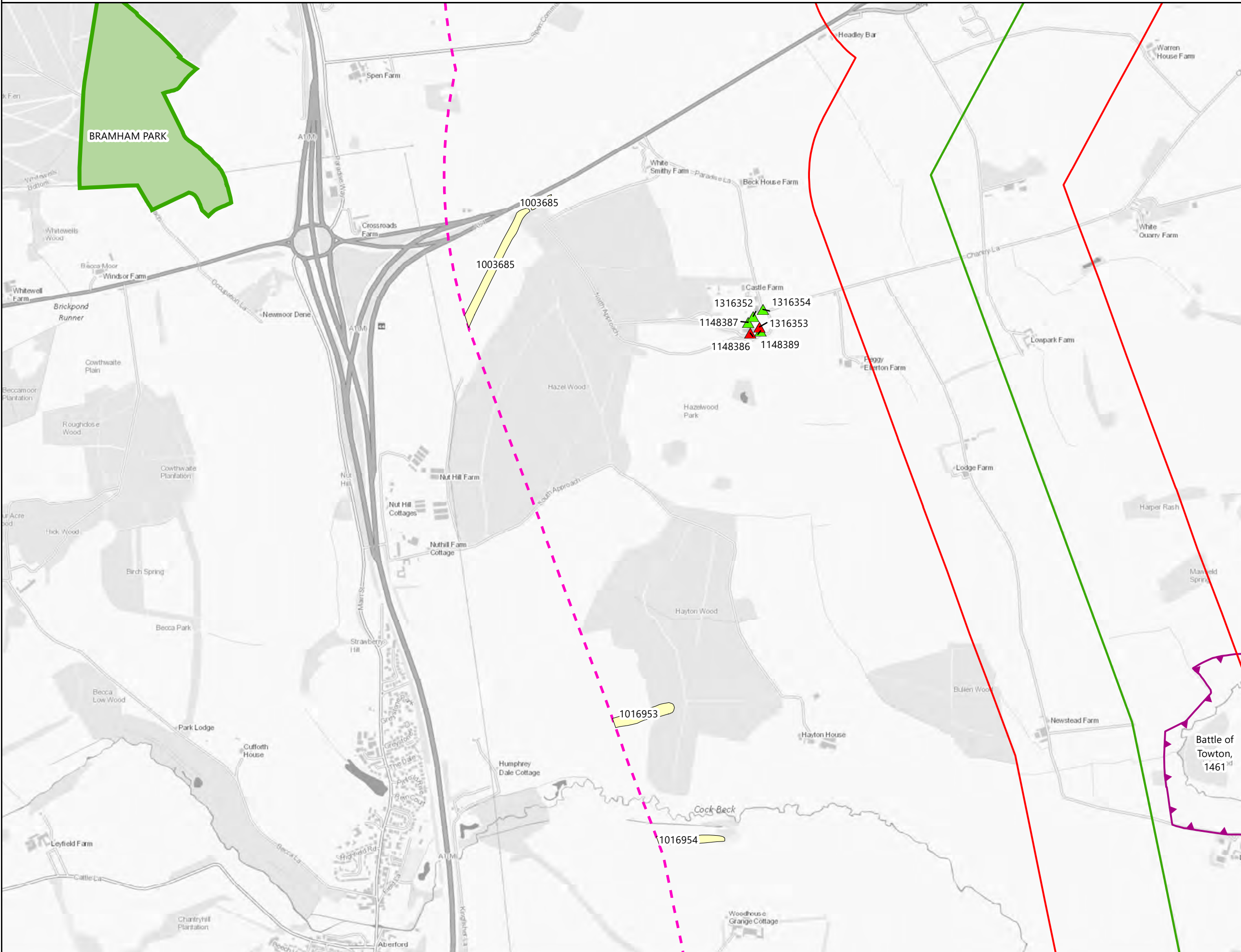
nationalgrid			
Figure Number	FIGURE 1		
Drawing Reference	806503-WOOD-0069		
Scale	Sheet Size	Sheet	Issue
1:15,000	A3	SHEET 15 OF 23	1



DESIGNATED HERITAGE ASSETS WITHIN THE STUDY AREA

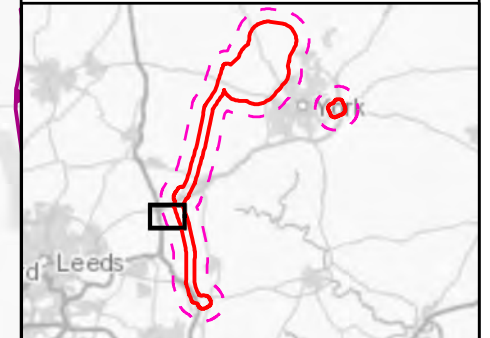
Legend

- Scoping red line boundary
- Extended study area
- Existing OHL
- Registered Battlefield
- Registered Park and Garden
- Scheduled Monument
- Listed Buildings**
- ▲ Grade I Listed
- ▲ Grade II Listed




Notes

This drawing is scaled at paper size A3, therefore any prints taken at smaller sizes will affect accuracy of the measurement units and should not be scaled against.



Coordinate System: British National Grid
 Sheet X Centroid Coordinate: 444,372.46 Sheet Y Centroid Coordinate: 439,172.45



BACKGROUND MAPPING INFORMATION HAS BEEN REPRODUCED FROM THE ORDNANCE SURVEY BY PERMISSION OF ORDNANCE SURVEY OF THE CONTROLLER OF HER MAJESTY'S STATIONERY OFFICE. © CROWN COPYRIGHT ORDNANCE SURVEY. NATIONAL GRID ELECTRICITY - 100024241. NATIONAL GRID GAS - 100024886.

Issue	Date	Remarks	Drawn	Checked	Approved
1	AUG 21		COLLJ	DIMMR	CHADC

Title

**DESK BASED ASSESSMENT
 HISTORIC ENVIRONMENT
 DESIGNATED HERITAGE ASSETS
 WITHIN THE STUDY AREA**



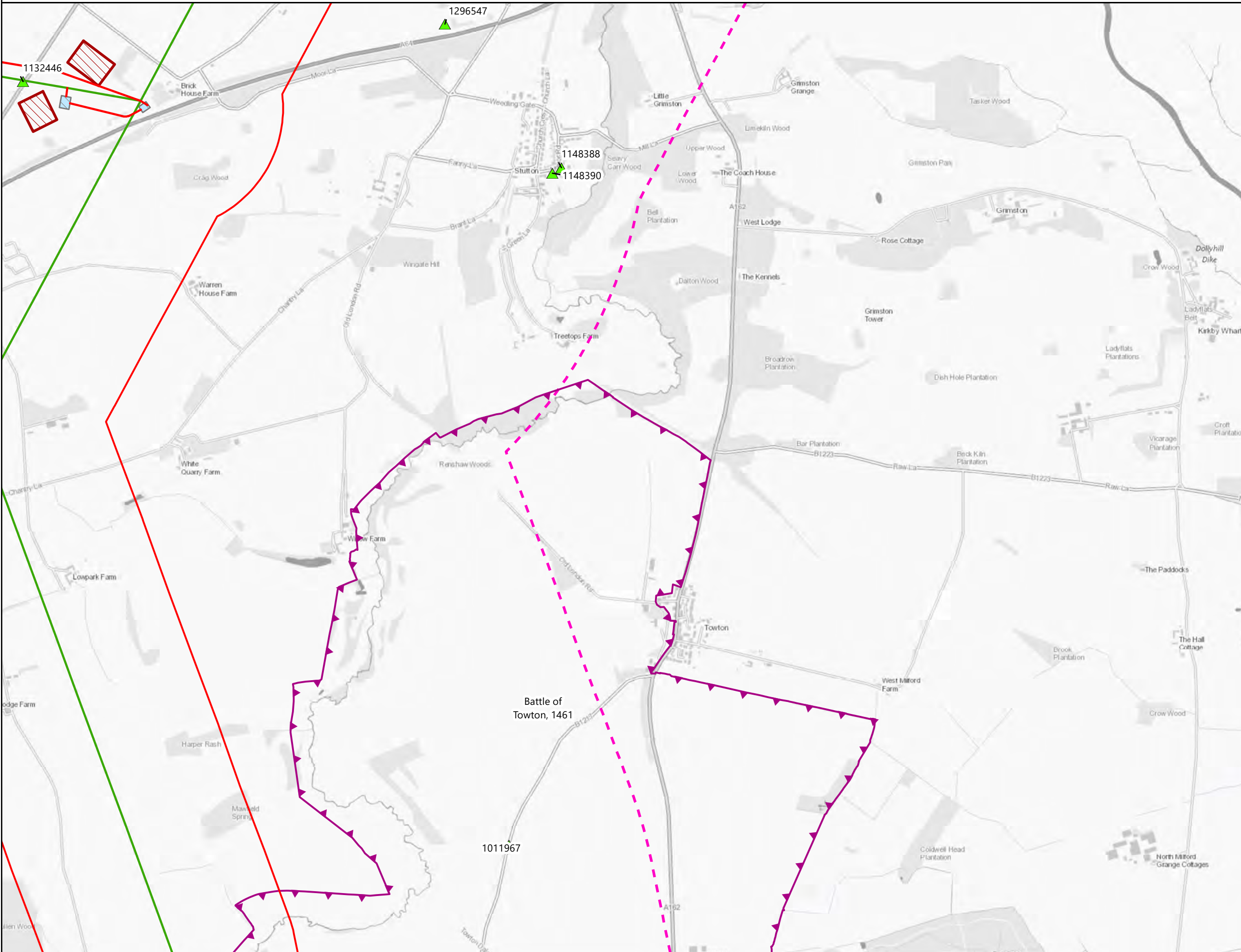
Figure Number
FIGURE 1

Drawing Reference
806503-WOOD-0069

Scale	Sheet Size	Sheet	Issue
1:15,000	A3	SHEET 16 OF 23	1



DESIGNATED HERITAGE ASSETS WITHIN THE STUDY AREA



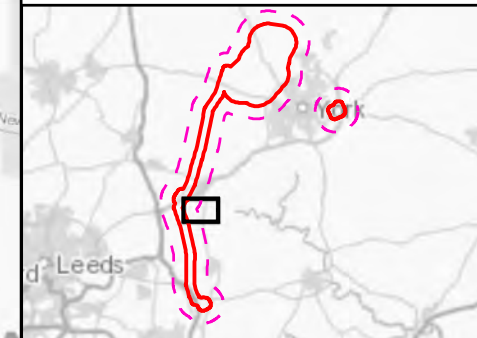
Legend

- Scoping red line boundary
- Extended study area
- OHL Centreline 275kV
- Existing OHL
- Construction compound
- CESC area
- Registered Battlefield
- Scheduled Monument


Listed Buildings

- Grade II Listed

Notes
This drawing is scaled at paper size A3, therefore any prints taken at smaller sizes will affect accuracy of the measurement units and should not be scaled against.



Coordinate System: British National Grid
Sheet X Centroid Coordinate: 448,309.46 Sheet Y Centroid Coordinate: 440,146.12



BACKGROUND MAPPING INFORMATION HAS BEEN REPRODUCED FROM THE ORDNANCE SURVEY BY PERMISSION OF ORDNANCE SURVEY OF THE CONTROLLER OF HER MAJESTY'S STATIONERY OFFICE. © CROWN COPYRIGHT ORDNANCE SURVEY. NATIONAL GRID ELECTRICITY - 100024241. NATIONAL GRID GAS - 100024886.

Issue	Date	Remarks	Drawn	Checked	Approved
1	AUG 21		COLLJ	DIMMR	CHADC

Title

DESK BASED ASSESSMENT
HISTORIC ENVIRONMENT
DESIGNATED HERITAGE ASSETS
WITHIN THE STUDY AREA



Figure Number: FIGURE 1

Drawing Reference: 806503-WOOD-0069

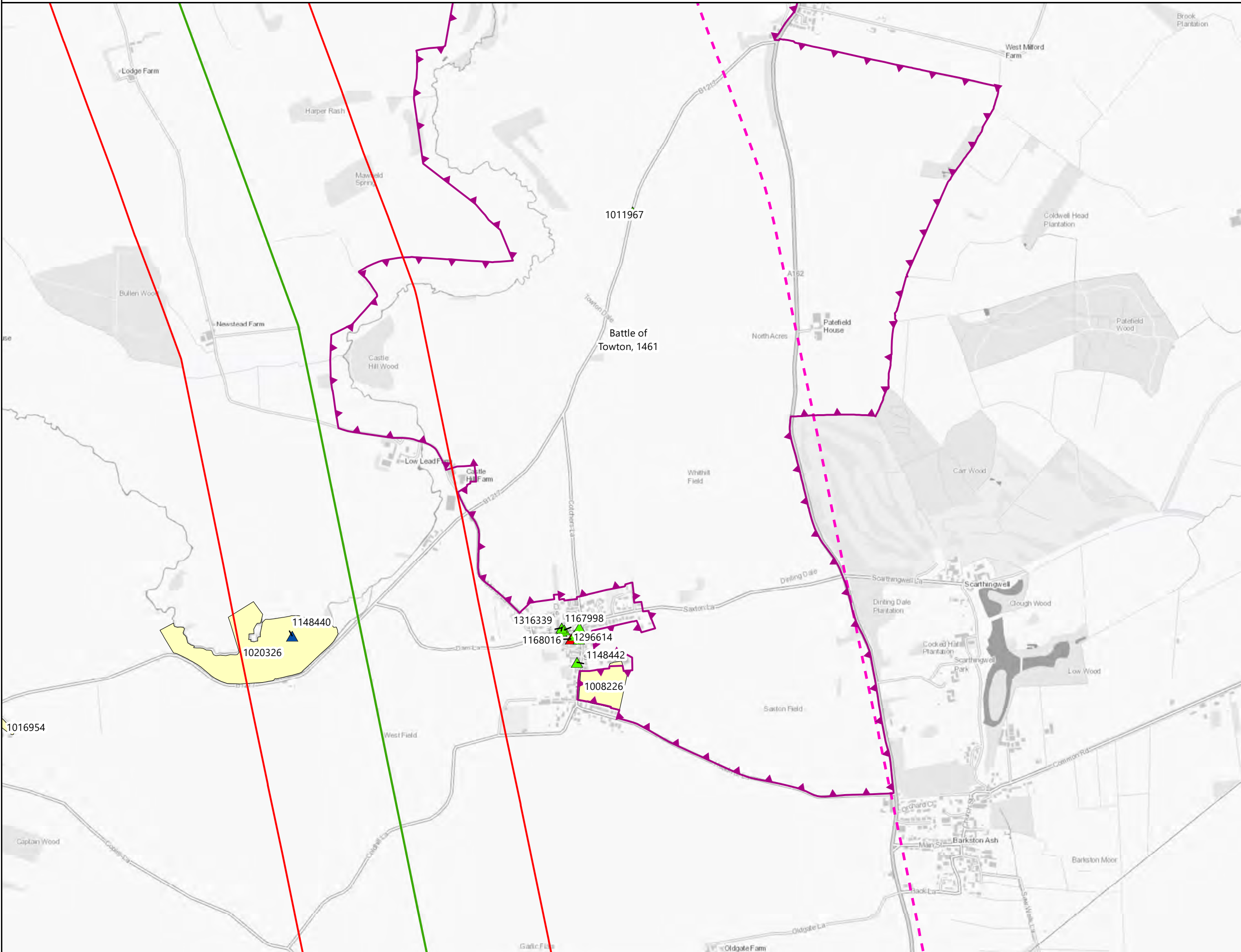
Scale	Sheet Size	Sheet	Issue
1:15,000	A3	SHEET 17 OF 23	1



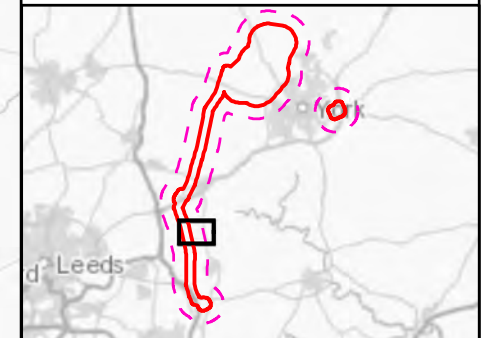
DESIGNATED HERITAGE ASSETS WITHIN THE STUDY AREA

Legend


- Scoping red line boundary
- Extended study area
- Existing OHL
- Registered Battlefield
- Scheduled Monument
- Listed Buildings**
- ▲ Grade I Listed Building
- ▲ Grade II Listed Building
- ▲ Grade II* Listed Building



Notes
This drawing is scaled at paper size A3, therefore any prints taken at smaller sizes will affect accuracy of the measurement units and should not be scaled against.



Coordinate System: British National Grid
Sheet X Centroid Coordinate: 447,801.46 Sheet Y Centroid Coordinate: 437,542.61



BACKGROUND MAPPING INFORMATION HAS BEEN REPRODUCED FROM THE ORDNANCE SURVEY BY PERMISSION OF ORDNANCE SURVEY OF THE CONTROLLER OF HER MAJESTY'S STATIONERY OFFICE. © CROWN COPYRIGHT ORDNANCE SURVEY. NATIONAL GRID ELECTRICITY - 100024241. NATIONAL GRID GAS - 100024886.

Issue	Date	Remarks	Drawn	Checked	Approved
1	AUG 21		COLLJ	DIMMR	CHADC

Title

DESK BASED ASSESSMENT
HISTORIC ENVIRONMENT
DESIGNATED HERITAGE ASSETS
WITHIN THE STUDY AREA

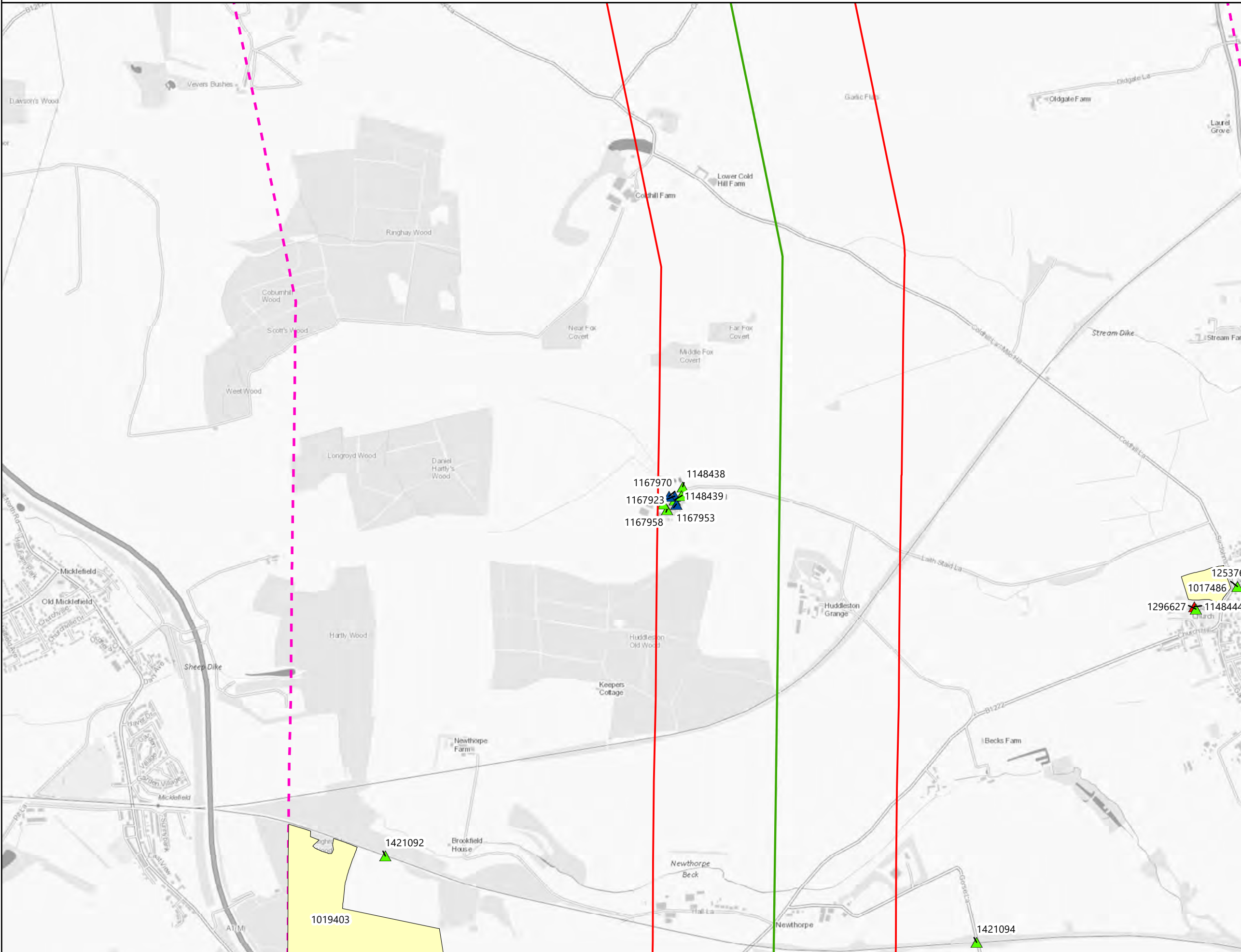
Figure Number		FIGURE 1	
Drawing Reference		806503-WOOD-0069	
Scale	Sheet Size	Sheet	Issue
1:15,000	A3	SHEET 18 OF 23	1



DESIGNATED HERITAGE ASSETS WITHIN THE STUDY AREA

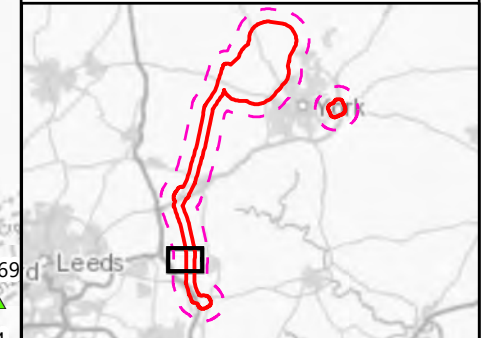
Legend

- Scoping red line boundary
- Extended study area
- Existing OHL
- Scheduled Monument
- Listed Buildings**
- ▲ Grade I Listed Building
- ▲ Grade II Listed Building
- ▲ Grade II* Listed Building




Notes

This drawing is scaled at paper size A3, therefore any prints taken at smaller sizes will affect accuracy of the measurement units and should not be scaled against.



Coordinate System: British National Grid
 Sheet X Centroid Coordinate: 446,466.55 Sheet Y Centroid Coordinate: 434,051.52



BACKGROUND MAPPING INFORMATION HAS BEEN REPRODUCED FROM THE ORDNANCE SURVEY BY PERMISSION OF ORDNANCE SURVEY OF THE CONTROLLER OF HER MAJESTY'S STATIONERY OFFICE. © CROWN COPYRIGHT ORDNANCE SURVEY. NATIONAL GRID ELECTRICITY - 100024241. NATIONAL GRID GAS - 100024886.

Issue	Date	Remarks	Drawn	Checked	Approved
1	AUG 21		COLLJ	DIMMR	CHADC

Title
**DESK BASED ASSESSMENT
 HISTORIC ENVIRONMENT
 DESIGNATED HERITAGE ASSETS
 WITHIN THE STUDY AREA**



Figure Number
 FIGURE 1

Drawing Reference
 806503-WOOD-0069

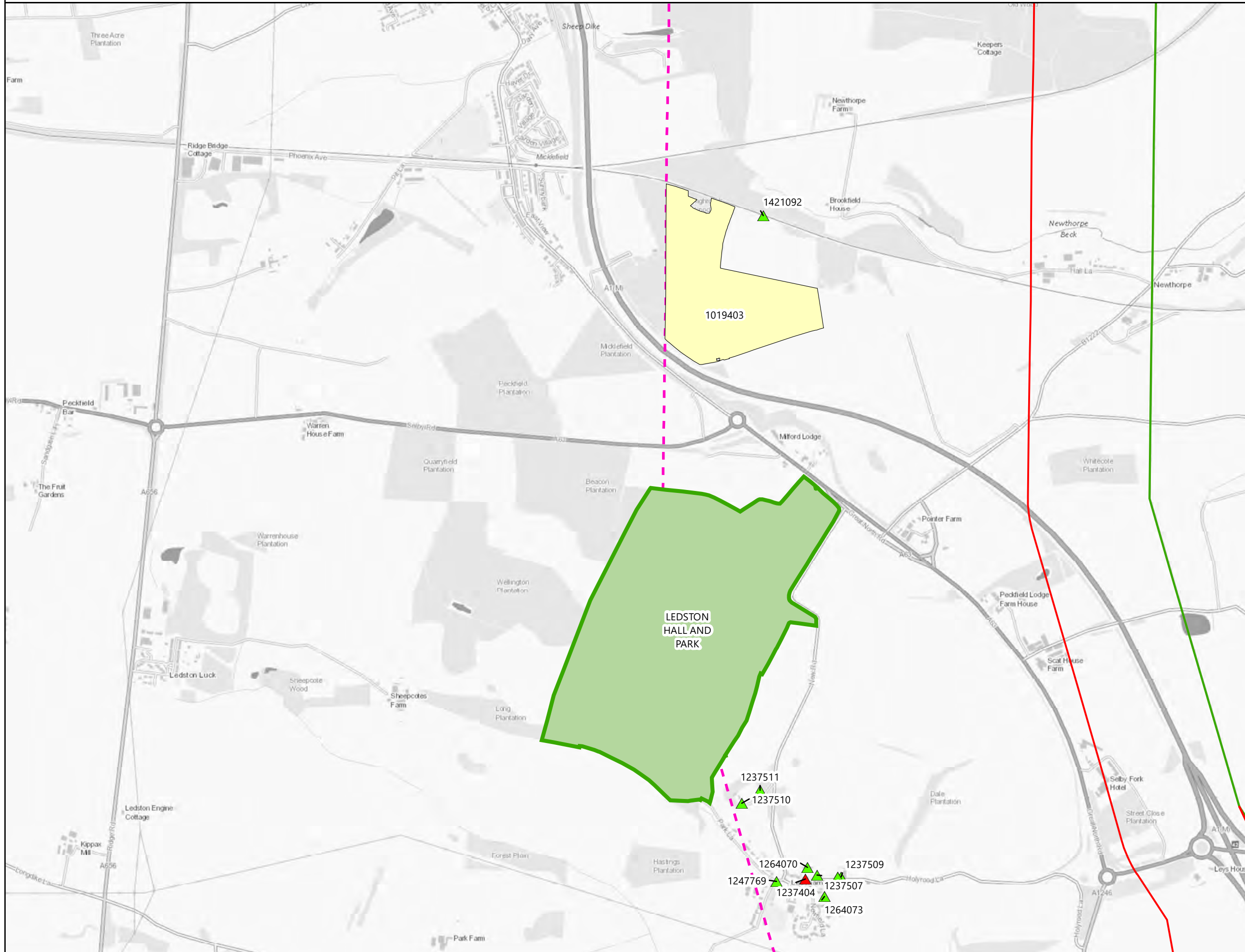
Scale	Sheet Size	Sheet	Issue
1:15,000	A3	SHEET 19 OF 23	1



DESIGNATED HERITAGE ASSETS WITHIN THE STUDY AREA

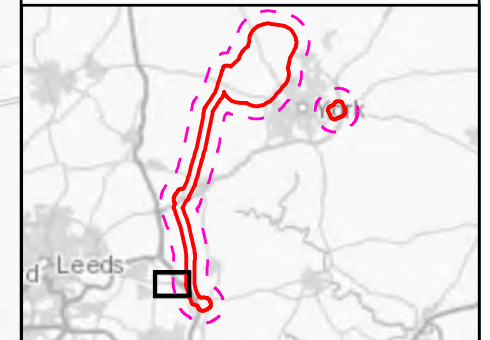
Legend

- Scoping red line boundary
- Extended study area
- OHL Centreline 275kV
- Existing OHL
- Registered Park and Garden
- Scheduled Monument
- Listed Buildings**
- ▲ Grade I Listed
- ▲ Grade II Listed




Notes

This drawing is scaled at paper size A3, therefore any prints taken at smaller sizes will affect accuracy of the measurement units and should not be scaled against.



Coordinate System: British National Grid
 Sheet X Centroid Coordinate: 444,928.43 Sheet Y Centroid Coordinate: 431,419.79



BACKGROUND MAPPING INFORMATION HAS BEEN REPRODUCED FROM THE ORDNANCE SURVEY BY PERMISSION OF ORDNANCE SURVEY OF THE CONTROLLER OF HER MAJESTY'S STATIONERY OFFICE. © CROWN COPYRIGHT ORDNANCE SURVEY. NATIONAL GRID ELECTRICITY - 100024241. NATIONAL GRID GAS - 100024886.

Issue	Date	Remarks	Drawn	Checked	Approved
1	AUG 21		COLLJ	DIMMR	CHADC

Title

**DESK BASED ASSESSMENT
 HISTORIC ENVIRONMENT
 DESIGNATED HERITAGE ASSETS
 WITHIN THE STUDY AREA**



Figure Number **FIGURE 1**

Drawing Reference **806503-WOOD-0069**

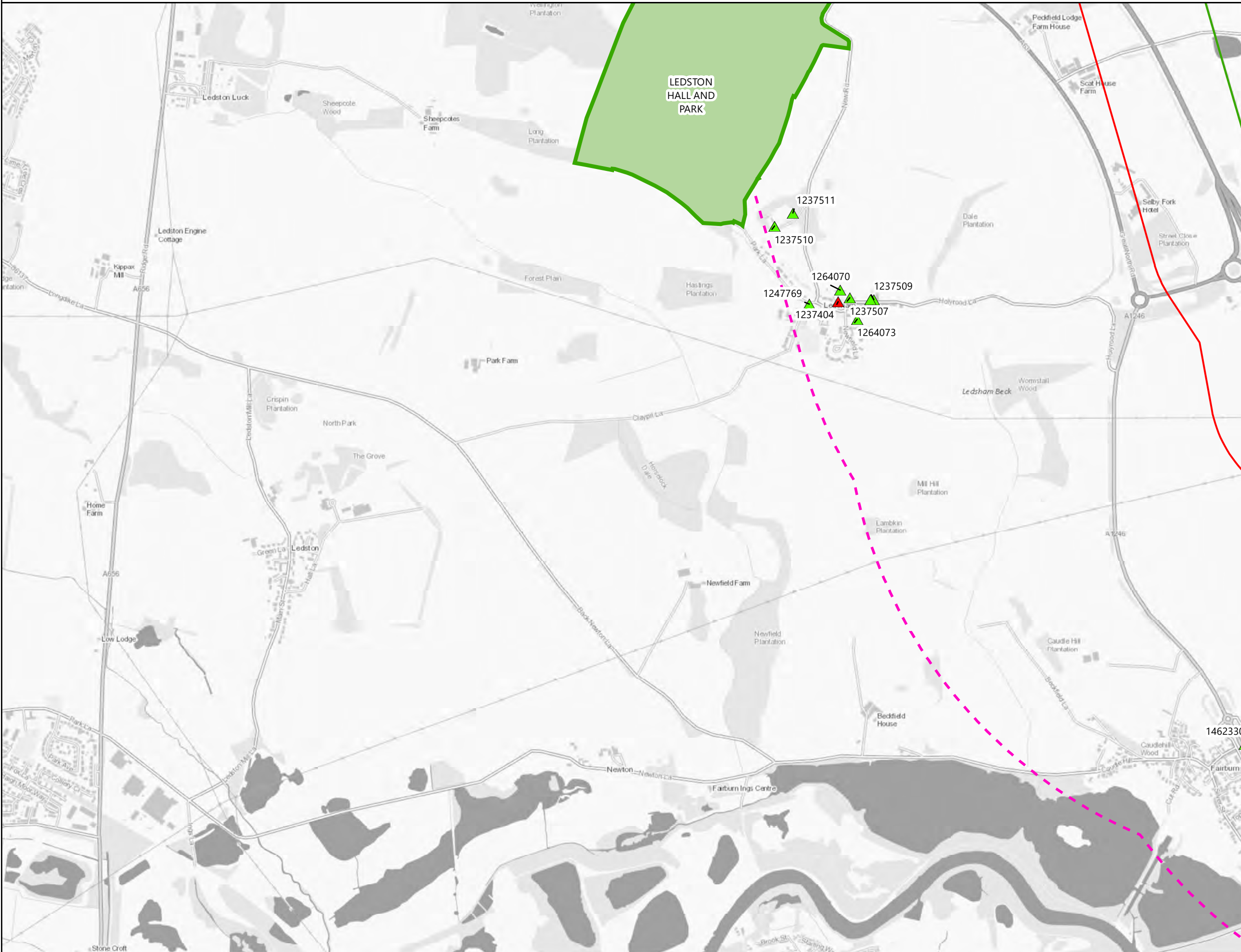
Scale	Sheet Size	Sheet	Issue
1:15,000	A3	SHEET 20 OF 23	1



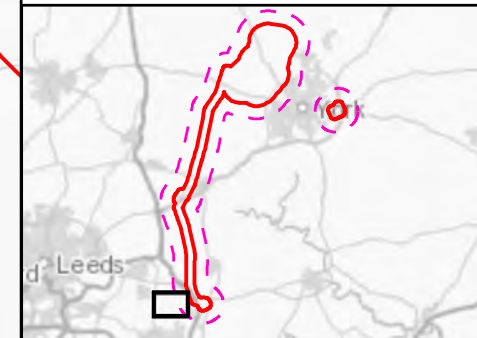
DESIGNATED HERITAGE ASSETS WITHIN THE STUDY AREA

Legend


- Scoping red line boundary
 - Extended study area
 - Existing OHL
 - Registered Park and Garden
- Listed Buildings
- ▲ Grade I Listed Building
 - ▲ Grade II Listed Building



Notes
This drawing is scaled at paper size A3, therefore any prints taken at smaller sizes will affect accuracy of the measurement units and should not be scaled against.



Coordinate System: British National Grid
Sheet X Centroid Coordinate: 444,778.50 Sheet Y Centroid Coordinate: 429,047.35



BACKGROUND MAPPING INFORMATION HAS BEEN REPRODUCED FROM THE ORDNANCE SURVEY BY PERMISSION OF ORDNANCE SURVEY OF THE CONTROLLER OF HER MAJESTY'S STATIONERY OFFICE. © CROWN COPYRIGHT ORDNANCE SURVEY. NATIONAL GRID ELECTRICITY - 100024241. NATIONAL GRID GAS - 100024886.

1	AUG 21		COLLJ	DIMMR	CHADC
Issue	Date	Remarks	Drawn	Checked	Approved

1462330

**DESK BASED ASSESSMENT
HISTORIC ENVIRONMENT
DESIGNATED HERITAGE ASSETS
WITHIN THE STUDY AREA**

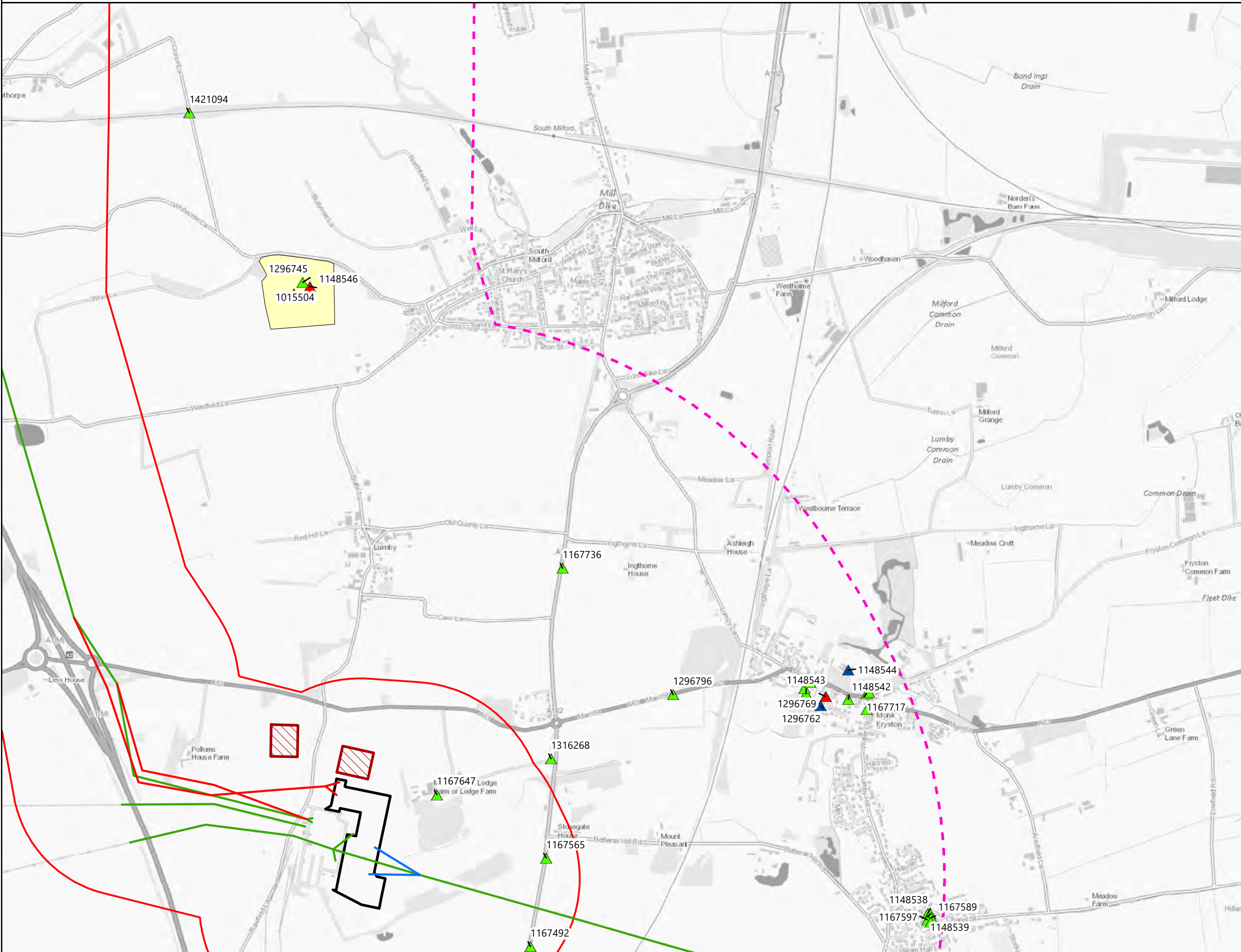
nationalgrid			
Figure Number	FIGURE 1		
Drawing Reference	806503-WOOD-0069		
Scale	Sheet Size	Sheet	Issue
1:15,000	A3	SHEET 21 OF 23	1



DESIGNATED HERITAGE ASSETS WITHIN THE STUDY AREA

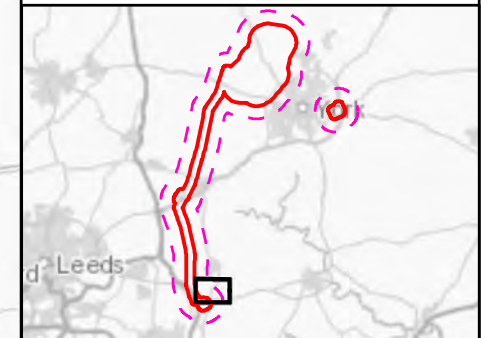
Legend

- Scoping red line boundary
 - Extended study area
 - OHL Centreline 275kV
 - OHL Centreline 400kV
 - Existing OHL
 - Substation
 - Construction compound
 - Scheduled Monument
- Listed Buildings
- ▲ Grade I Listed Building
 - ▲ Grade II Listed Building
 - ▲ Grade II* Listed Building




Notes

This drawing is scaled at paper size A3, therefore any prints taken at smaller sizes will affect accuracy of the measurement units and should not be scaled against.



Coordinate System: British National Grid
 Sheet X Centroid Coordinate: 449,703.29 Sheet Y Centroid Coordinate: 430,641.91



BACKGROUND MAPPING INFORMATION HAS BEEN REPRODUCED FROM THE ORDNANCE SURVEY BY PERMISSION OF ORDNANCE SURVEY OF THE CONTROLLER OF HER MAJESTY'S STATIONERY OFFICE. © CROWN COPYRIGHT ORDNANCE SURVEY. NATIONAL GRID ELECTRICITY - 100024241. NATIONAL GRID GAS - 100024886.

1	AUG 21		COLLJ	DIMMR	CHADC
Issue	Date	Remarks	Drawn	Checked	Approved

Title

**DESK BASED ASSESSMENT
 HISTORIC ENVIRONMENT
 DESIGNATED HERITAGE ASSETS
 WITHIN THE STUDY AREA**



Figure Number FIGURE 1

Drawing Reference 806503-WOOD-0069

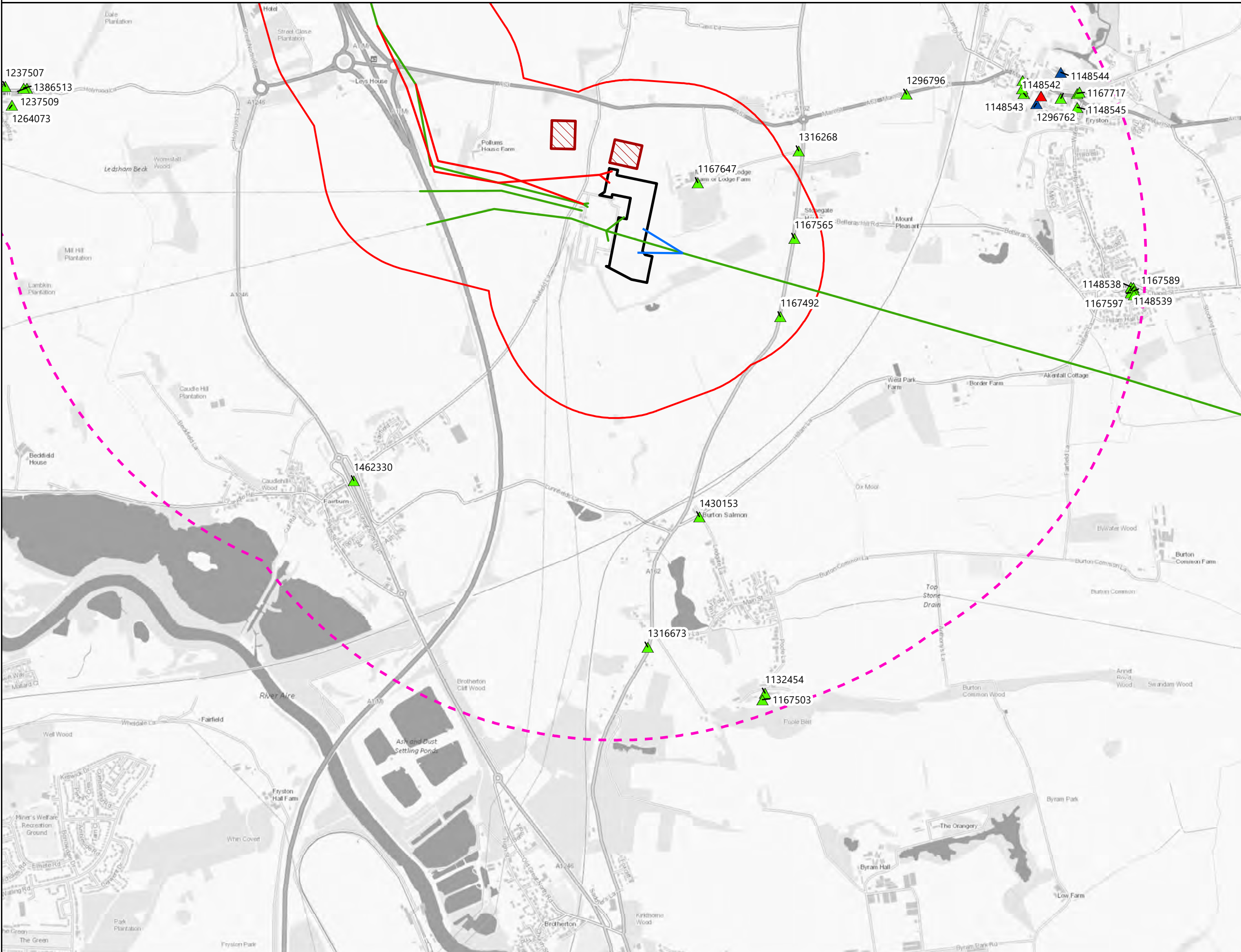
Scale	Sheet Size	Sheet	Issue
1:15,000	A3	SHEET 22 OF 23	1



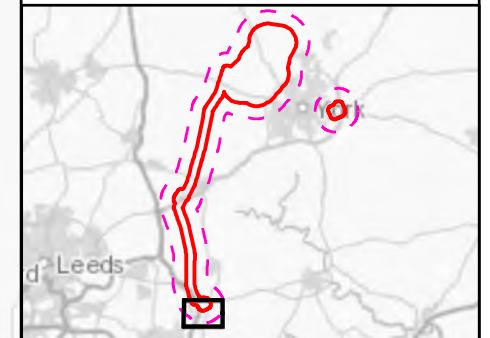
DESIGNATED HERITAGE ASSETS
WITHIN THE STUDY AREA

Legend


- Scoping red line boundary
- Extended study area
- OHL Centreline 275kV
- OHL Centreline 400kV
- Existing OHL
- Substation
- Construction compound
- Listed Buildings**
- ▲ Grade I Listed Building
- ▲ Grade II Listed Building
- ▲ Grade II* Listed Building



Notes
This drawing is scaled at paper size A3, therefore any prints taken at smaller sizes will affect accuracy of the measurement units and should not be scaled against.



Coordinate System: British National Grid
Sheet X Centroid Coordinate: 448,590.71 Sheet Y Centroid Coordinate: 427,963.29



BACKGROUND MAPPING INFORMATION HAS BEEN REPRODUCED FROM THE ORDNANCE SURVEY BY PERMISSION OF ORDNANCE SURVEY OF THE CONTROLLER OF HER MAJESTY'S STATIONERY OFFICE. © CROWN COPYRIGHT ORDNANCE SURVEY. NATIONAL GRID ELECTRICITY - 100024241. NATIONAL GRID GAS - 100024886.

Issue	Date	Remarks	Drawn	Checked	Approved
1	AUG 21		COLLJ	DIMMR	CHADC

Title

DESK BASED ASSESSMENT
HISTORIC ENVIRONMENT
DESIGNATED HERITAGE ASSETS
WITHIN THE STUDY AREA



Figure Number: FIGURE 1

Drawing Reference: 806503-WOOD-0069

Scale	Sheet Size	Sheet	Issue
1:17,000	A3	SHEET 23 OF 23	1