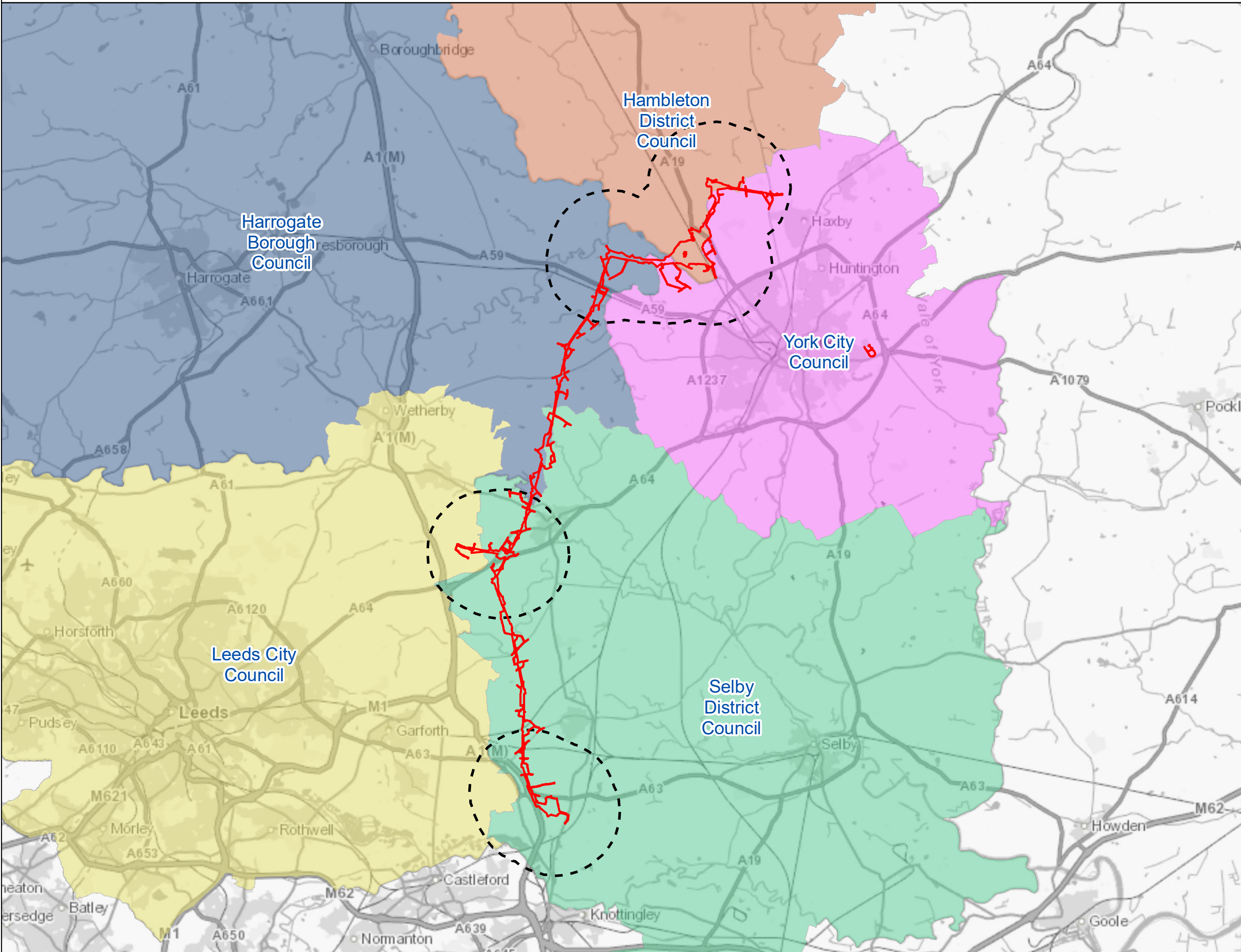




SOCIO-ECONOMIC STUDY AREAS

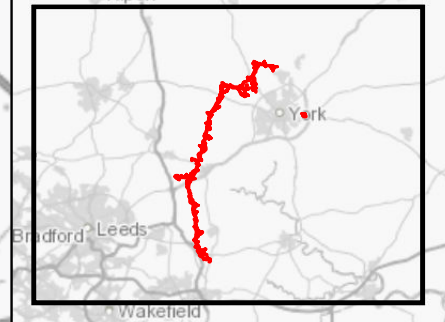
Legend

- Draft Order Limits
- LVIA study area
- Wider Study Area
 - Hambleton District Council
 - Harrogate Borough Council
 - Leeds City Council
 - Selby District Council
 - York City Council




Notes

This drawing is scaled at paper size A3, therefore any prints taken at smaller sizes will affect accuracy of the measurement units and should not be scaled against.



Coordinate System: British National Grid
 Sheet X Centroid Coordinate: 452,166.16 Sheet Y Centroid Coordinate: 445,477.16



BACKGROUND MAPPING INFORMATION HAS BEEN REPRODUCED FROM THE ORDNANCE SURVEY BY PERMISSION OF ORDNANCE SURVEY OF THE CONTROLLER OF HER MAJESTY'S STATIONERY OFFICE. © CROWN COPYRIGHT ORDNANCE SURVEY. NATIONAL GRID ELECTRICITY - 100024241. NATIONAL GRID GAS - 100024886.

1	OCT 21		COLLJ	DIMMR	CHADC
Issue	Date	Remarks	Drawn	Checked	Approved

Title
 PRELIMINARY ENVIRONMENTAL INFORMATION REPORT
 CHAPTER 16
 SOCIO-ECONOMIC STUDY AREAS

nationalgrid			
Figure Number	FIGURE 16.1		
Drawing Reference	806503-WOOD-0155		
Scale	Sheet Size	Sheet	Issue
1:180,000	A3	SHEET 1 OF 1	1