






ROADS WITHIN THE STUDY AREA: OVERVIEW


Legend


 Draft Order Limits

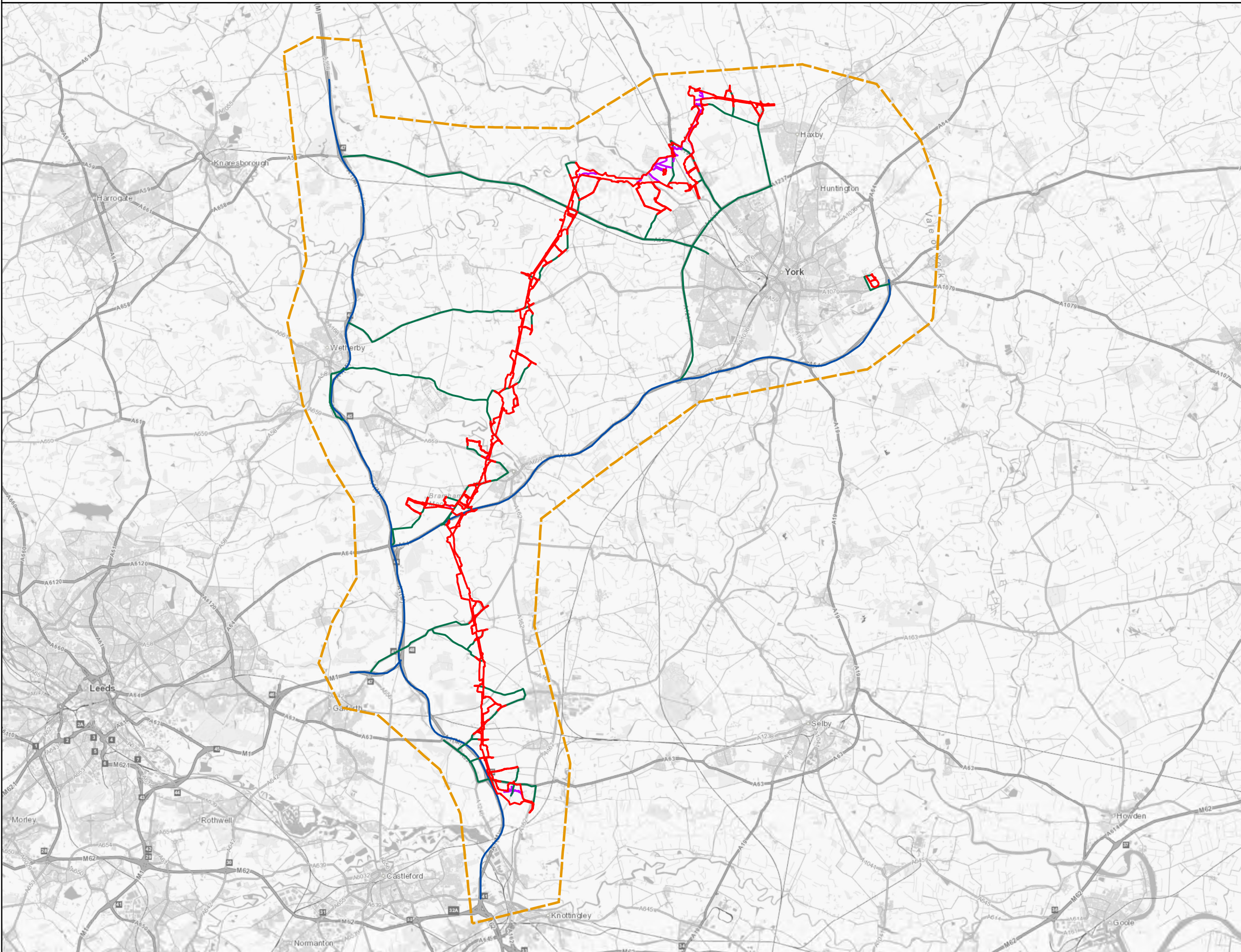
 Study Area

Road type

 Strategic Road Network

 Local HGV access route

 Indicative access route




Notes

This drawing is scaled at paper size A3, therefore any prints taken at smaller sizes will affect accuracy of the measurement units and should not be scaled against.



Coordinate System: British National Grid
Sheet X Centroid Coordinate: 453,394.96 Sheet Y Centroid Coordinate: 443,094.07



BACKGROUND MAPPING INFORMATION HAS BEEN REPRODUCED FROM THE ORDNANCE SURVEY BY PERMISSION OF ORDNANCE SURVEY OF THE CONTROLLER OF HER MAJESTY'S STATIONERY OFFICE. © CROWN COPYRIGHT ORDNANCE SURVEY. NATIONAL GRID ELECTRICITY - 100024241. NATIONAL GRID GAS - 100024886.

1	SEP 21		SUTET	DIMMR	CHADC
Issue	Date	Remarks	Drawn	Checked	Approved

Title

**PRELIMINARY ENVIRONMENTAL INFORMATION REPORT
CHAPTER 12: TRAFFIC AND TRANSPORT
ROADS WITHIN THE STUDY AREA**



Figure Number: FIGURE 12.2

Drawing Reference: 806503-WOOD-0087

Scale	Sheet Size	Sheet	Issue
1:160,000	A3	SHEET 1 OF 11	1



ROADS WITHIN THE STUDY AREA

Legend

Draft Order Limits

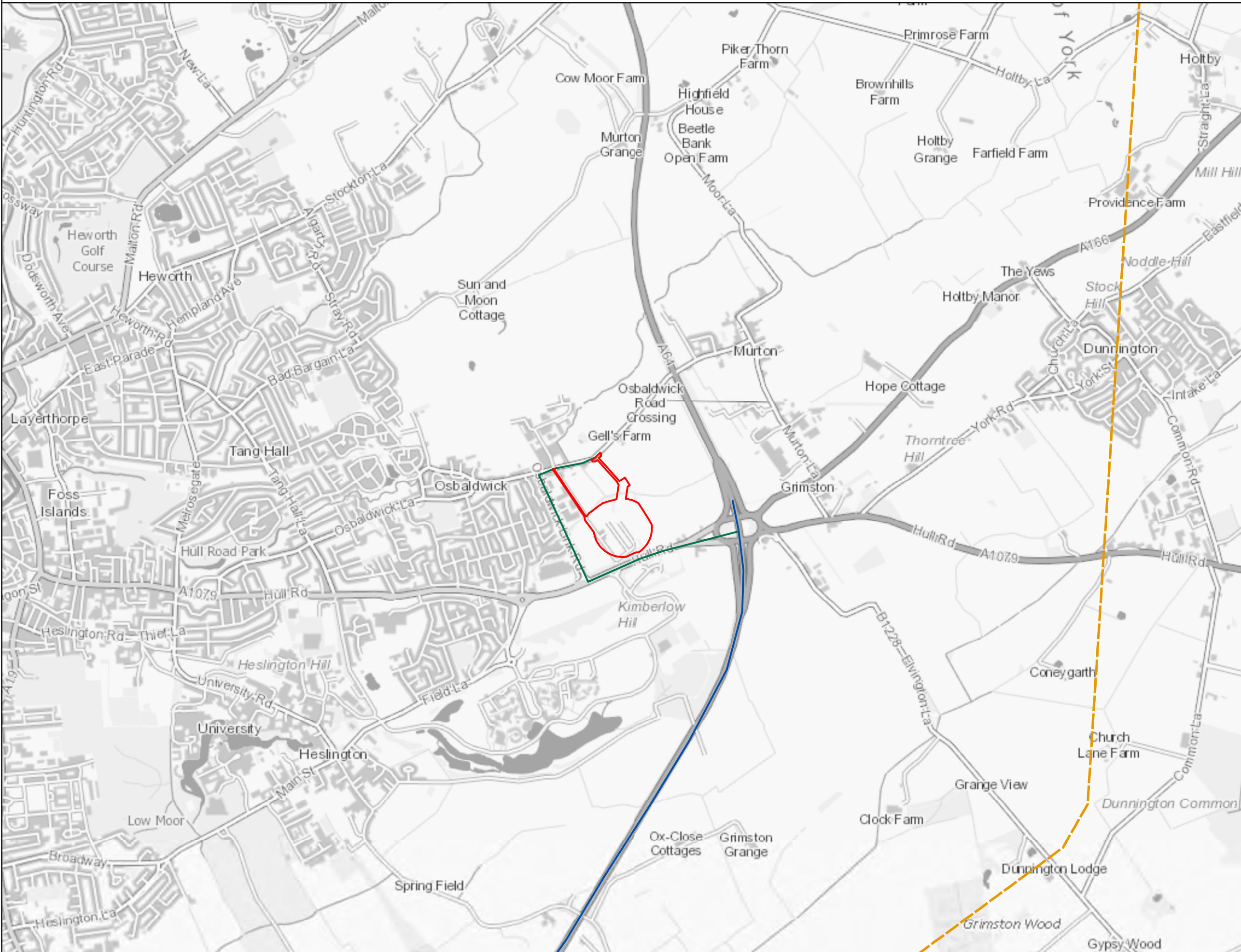
Study Area

Road type

Strategic Road Network

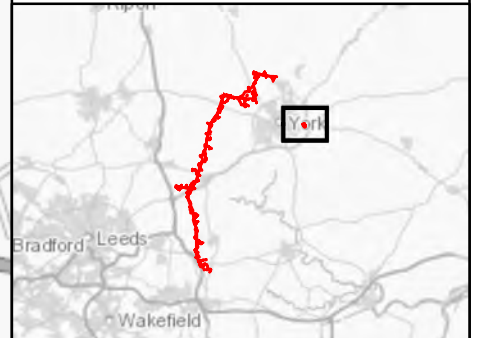
Local HGV access route

Indicative access route




Notes

This drawing is scaled at paper size A3, therefore any prints taken at smaller sizes will affect accuracy of the measurement units and should not be scaled against.



Coordinate System: British National Grid
Sheet X Centroid Coordinate: 464,313.68 Sheet Y Centroid Coordinate: 451,918.16



BACKGROUND MAPPING INFORMATION HAS BEEN REPRODUCED FROM THE ORDNANCE SURVEY BY PERMISSION OF ORDNANCE SURVEY OF THE CONTROLLER OF HER MAJESTY'S STATIONERY OFFICE. © CROWN COPYRIGHT ORDNANCE SURVEY. NATIONAL GRID ELECTRICITY - 100024241. NATIONAL GRID GAS - 100024886.

1	SEP 21		SUTET	DIMMR	CHADC
Issue	Date	Remarks	Drawn	Checked	Approved

Title

**PRELIMINARY ENVIRONMENTAL INFORMATION REPORT
CHAPTER 12: TRAFFIC AND TRANSPORT
ROADS WITHIN THE STUDY AREA**



Figure Number
FIGURE 12.2

Drawing Reference
806503-WOOD-0087

Scale	Sheet Size	Sheet	Issue
1:20,000	A3	SHEET 2 OF 11	1



ROADS WITHIN THE STUDY AREA

Legend

Draft Order Limits

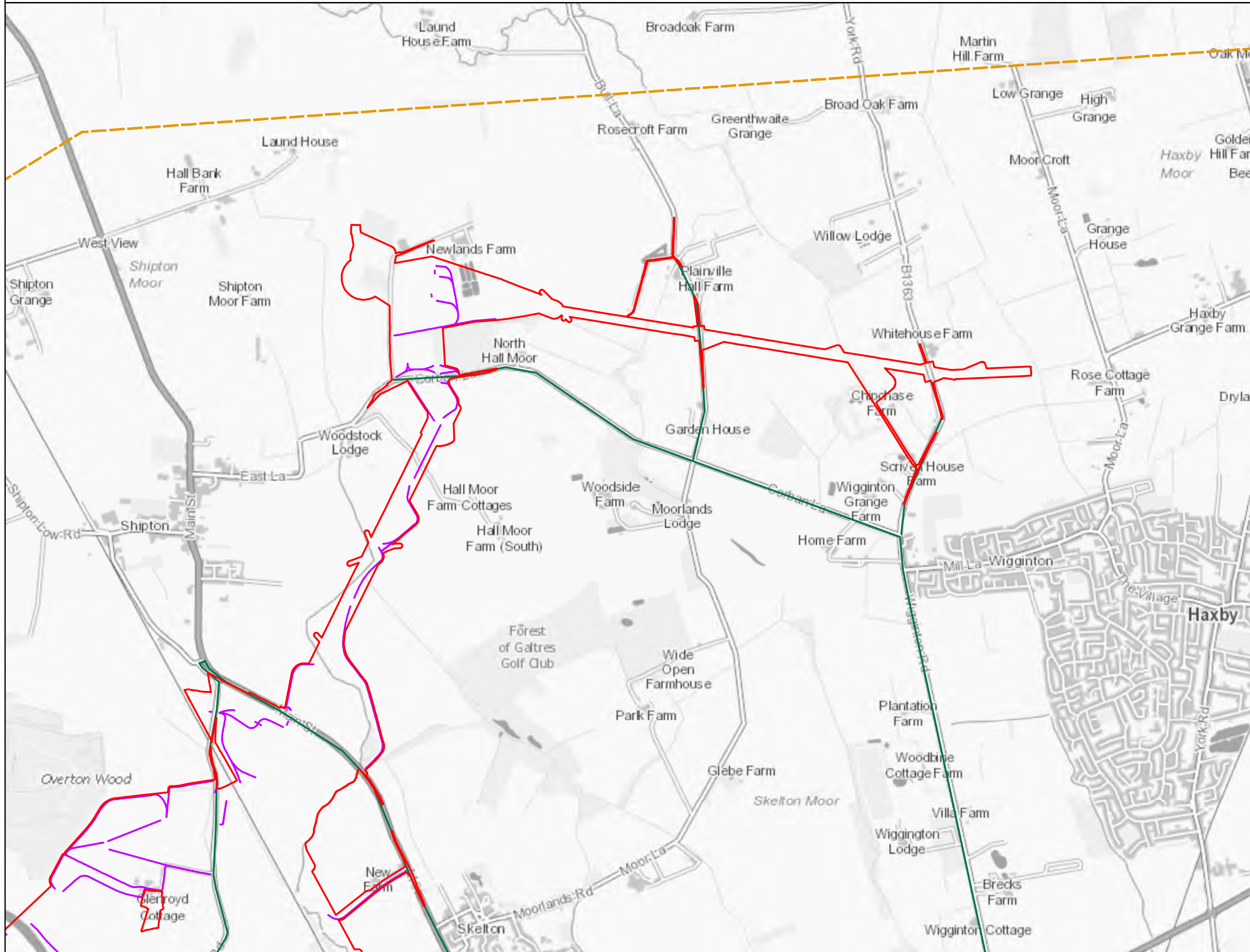
Study Area

Road type

Strategic Road Network

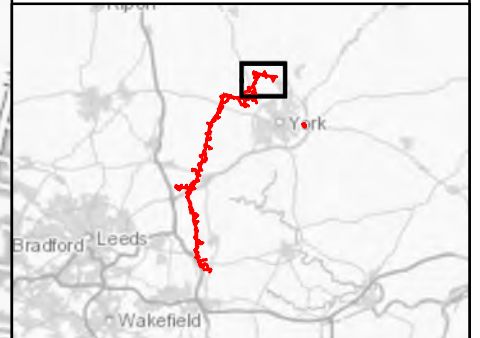
Local HGV access route

Indicative access route

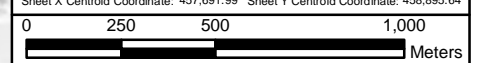


Notes

This drawing is scaled at paper size A3, therefore any prints taken at smaller sizes will affect accuracy of the measurement units and should not be scaled against.



Coordinate System: British National Grid
Sheet X Centroid Coordinate: 457.691.99 Sheet Y Centroid Coordinate: 456.895.64



BACKGROUND MAPPING INFORMATION HAS BEEN REPRODUCED FROM THE ORDNANCE SURVEY BY PERMISSION OF ORDNANCE SURVEY OF THE CONTROLLER OF HER MAJESTY'S STATIONERY OFFICE. © CROWN COPYRIGHT ORDNANCE SURVEY. NATIONAL GRID ELECTRICITY - 100024241. NATIONAL GRID GAS - 100024886.

Issue	Date	Remarks	Drawn	Checked	Approved
1	SEP 21		SUTET	DIMMR	CHADC

Title

PRELIMINARY ENVIRONMENTAL INFORMATION REPORT
CHAPTER 12: TRAFFIC AND TRANSPORT
ROADS WITHIN THE STUDY AREA



Figure Number

FIGURE 12.2

Drawing Reference

806503-WOOD-0087

Scale	Sheet Size	Sheet	Issue
1:20,000	A3	SHEET 3 OF 11	1



ROADS WITHIN THE STUDY AREA

Legend

Draft Order Limits

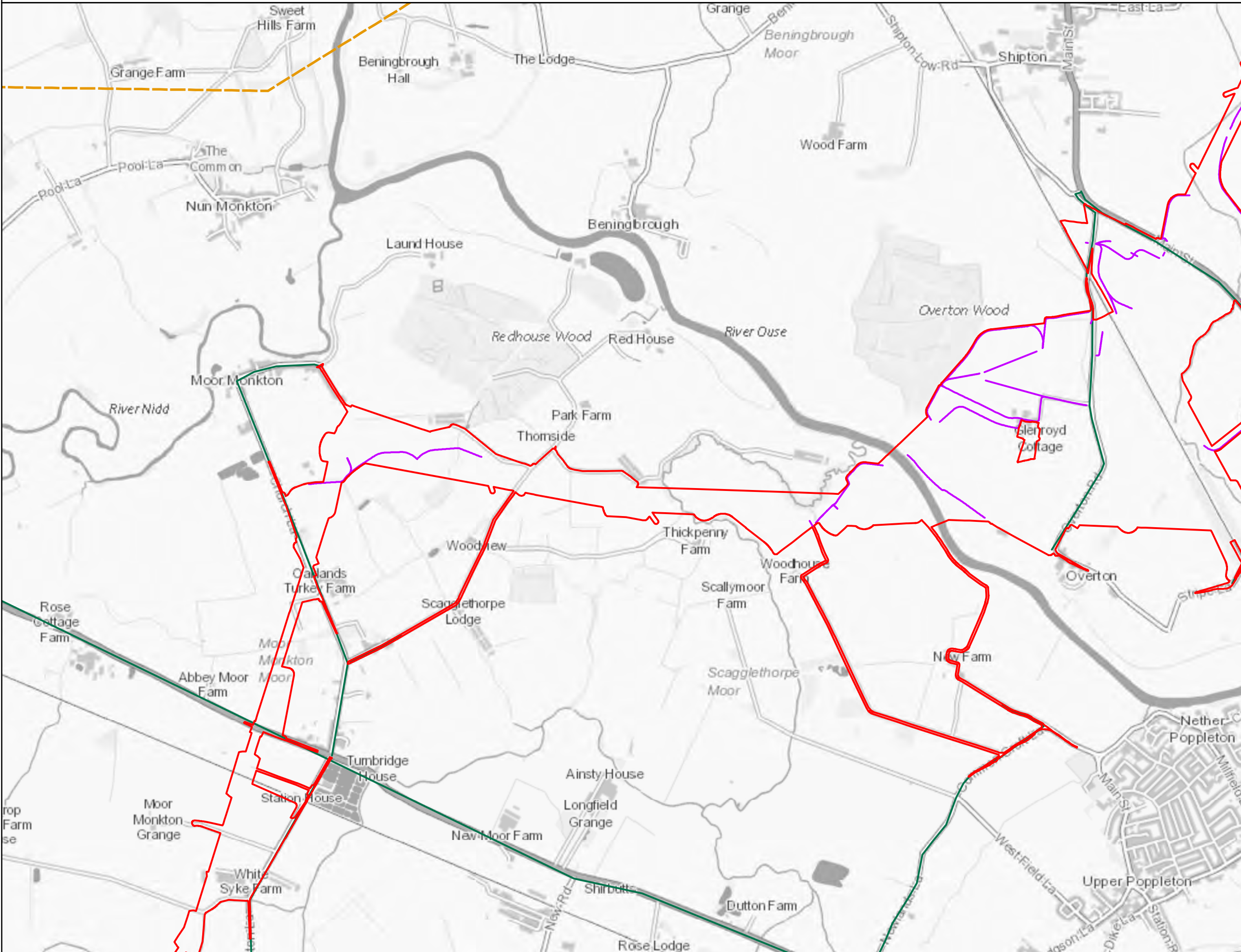
Study Area

Road type

Strategic Road Network

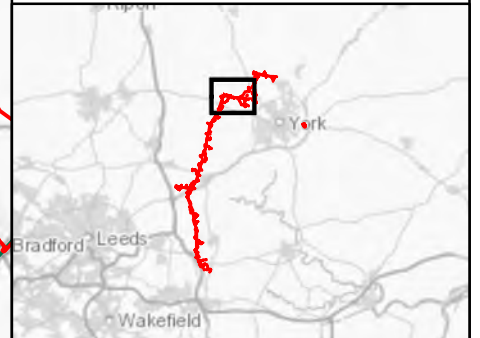
Local HGV access route

Indicative access route




Notes

This drawing is scaled at paper size A3, therefore any prints taken at smaller sizes will affect accuracy of the measurement units and should not be scaled against.



Coordinate System: British National Grid
Sheet X Centroid Coordinate: 452,869.02 Sheet Y Centroid Coordinate: 456,326.03



BACKGROUND MAPPING INFORMATION HAS BEEN REPRODUCED FROM THE ORDNANCE SURVEY BY PERMISSION OF ORDNANCE SURVEY OF THE CONTROLLER OF HER MAJESTY'S STATIONERY OFFICE. © CROWN COPYRIGHT ORDNANCE SURVEY. NATIONAL GRID ELECTRICITY - 100024241. NATIONAL GRID GAS - 100024886.

1	SEP 21		SUTET	DIMMR	CHADC
Issue	Date	Remarks	Drawn	Checked	Approved

PRELIMINARY ENVIRONMENTAL INFORMATION REPORT
CHAPTER 12: TRAFFIC AND TRANSPORT
ROADS WITHIN THE STUDY AREA



Figure Number: FIGURE 12.2

Drawing Reference: 806503-WOOD-0087

Scale	Sheet Size	Sheet	Issue
1:20,000	A3	SHEET 4 OF 11	1



ROADS WITHIN THE STUDY AREA

Legend

Draft Order Limits

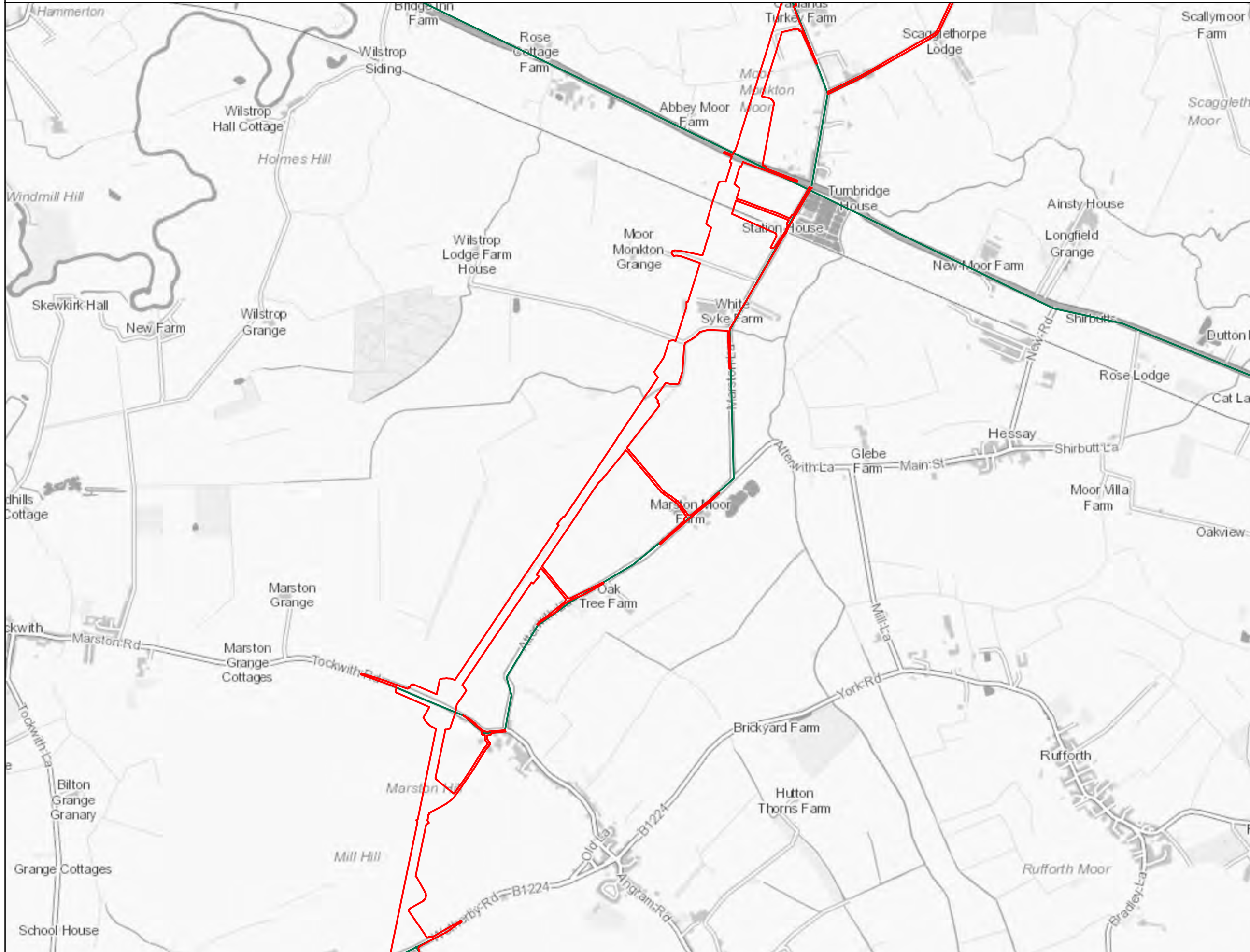
Study Area

Road type

Strategic Road Network

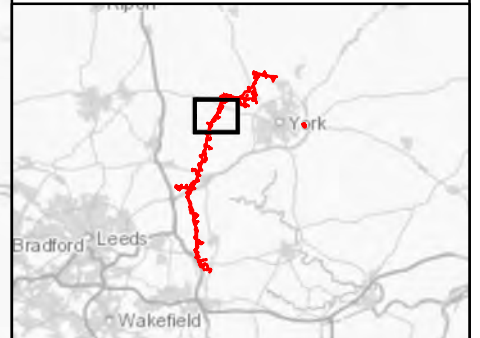
Local HGV access route

Indicative access route




Notes

This drawing is scaled at paper size A3, therefore any prints taken at smaller sizes will affect accuracy of the measurement units and should not be scaled against.



Coordinate System: British National Grid
Sheet X Centroid Coordinate: 450,259.87 Sheet Y Centroid Coordinate: 453,202.96



BACKGROUND MAPPING INFORMATION HAS BEEN REPRODUCED FROM THE ORDNANCE SURVEY BY PERMISSION OF ORDNANCE SURVEY OF THE CONTROLLER OF HER MAJESTY'S STATIONERY OFFICE. © CROWN COPYRIGHT ORDNANCE SURVEY. NATIONAL GRID ELECTRICITY - 100024241. NATIONAL GRID GAS - 100024886.

1	SEP 21		SUTET	DIMMR	CHADC
Issue	Date	Remarks	Drawn	Checked	Approved

Title

**PRELIMINARY ENVIRONMENTAL INFORMATION REPORT
CHAPTER 12: TRAFFIC AND TRANSPORT
ROADS WITHIN THE STUDY AREA**



Figure Number
FIGURE 12.2

Drawing Reference
806503-WOOD-0087


Scale	Sheet Size	Sheet	Issue
1:20,000	A3	SHEET 5 OF 11	1




ROADS WITHIN THE STUDY AREA


Legend


 Draft Order Limits

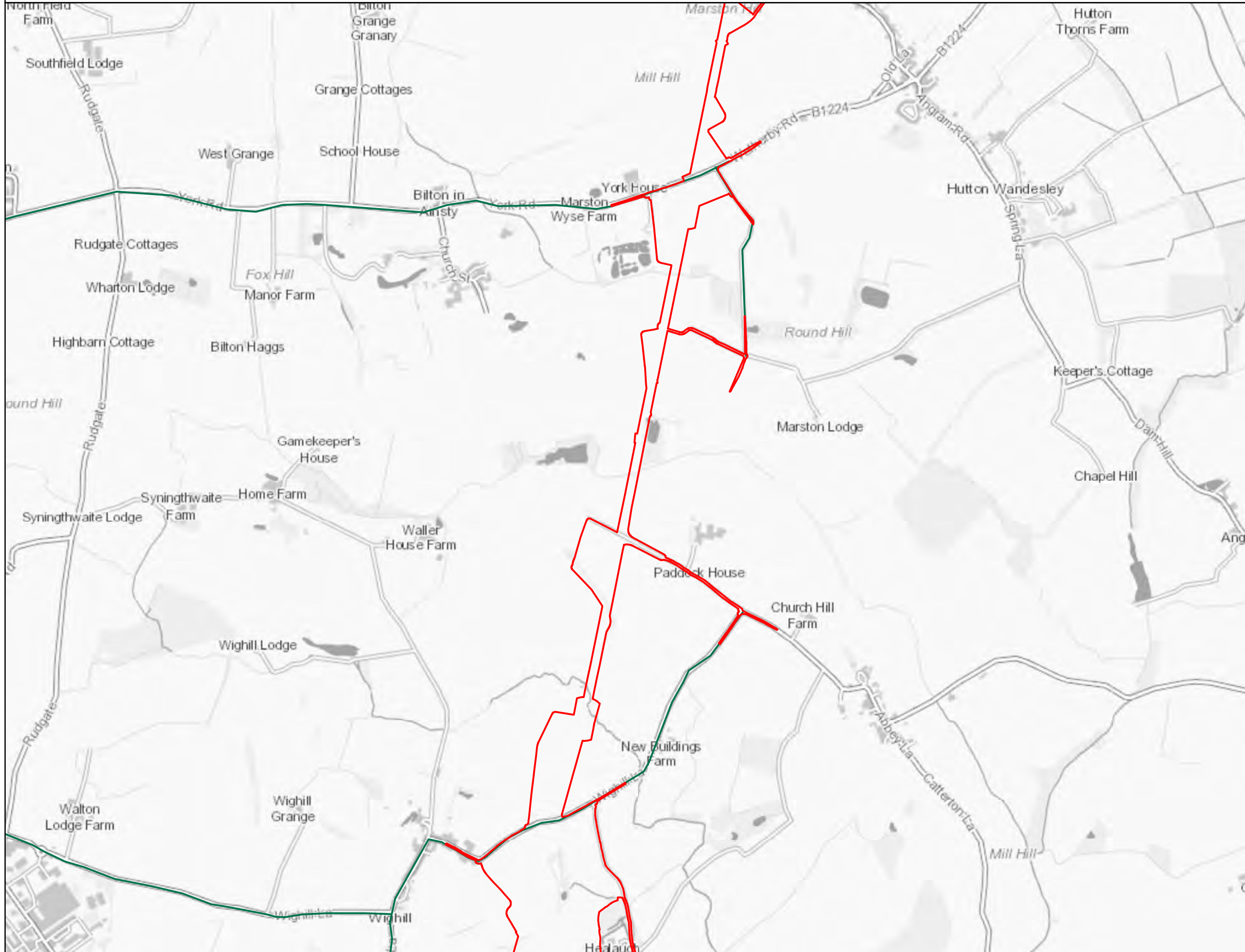
 Study Area

Road type

 Strategic Road Network

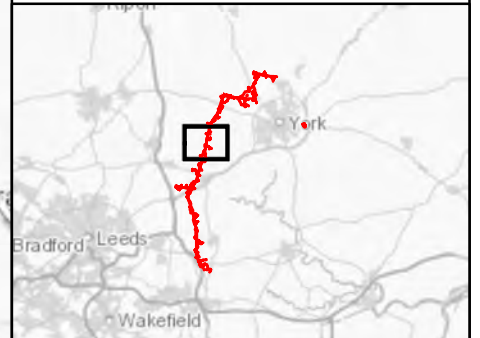
 Local HGV access route

 Indicative access route




Notes

This drawing is scaled at paper size A3, therefore any prints taken at smaller sizes will affect accuracy of the measurement units and should not be scaled against.



Coordinate System: British National Grid
Sheet X Centroid Coordinate: 448,619.27 Sheet Y Centroid Coordinate: 448,933.45



BACKGROUND MAPPING INFORMATION HAS BEEN REPRODUCED FROM THE ORDNANCE SURVEY BY PERMISSION OF ORDNANCE SURVEY OF THE CONTROLLER OF HER MAJESTY'S STATIONERY OFFICE. © CROWN COPYRIGHT ORDNANCE SURVEY. NATIONAL GRID ELECTRICITY - 100024241. NATIONAL GRID GAS - 100024886.

Issue	Date	Remarks	Drawn	Checked	Approved
1	SEP 21		SUTET	DIMMR	CHADC

PRELIMINARY ENVIRONMENTAL INFORMATION REPORT
CHAPTER 12: TRAFFIC AND TRANSPORT
ROADS WITHIN THE STUDY AREA



Figure Number	FIGURE 12.2		
Drawing Reference	806503-WOOD-0087		
Scale	Sheet Size	Sheet	Issue
1:20,000	A3	SHEET 6 OF 11	1



ROADS WITHIN THE STUDY AREA

Legend

Draft Order Limits

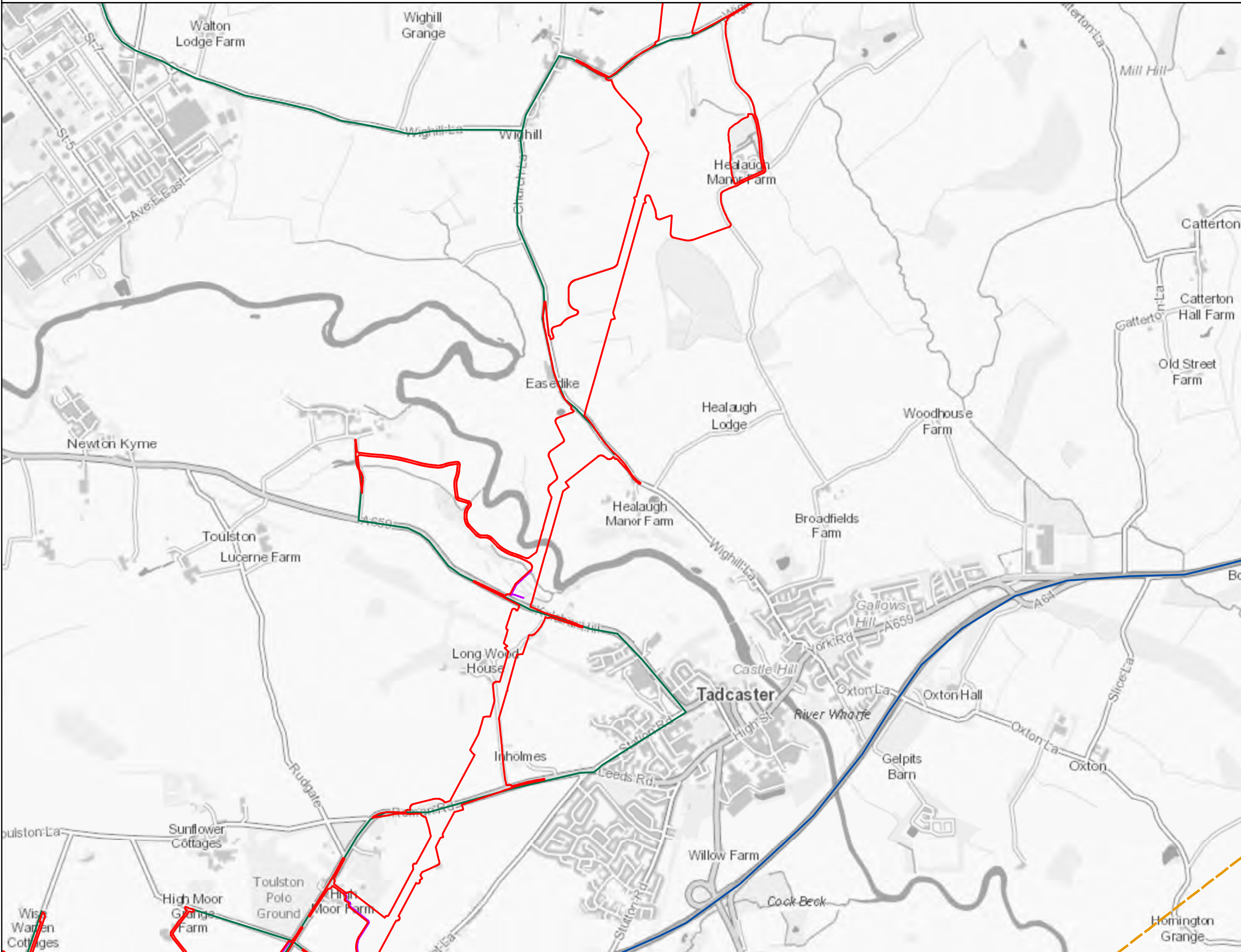
Study Area

Road type

Strategic Road Network

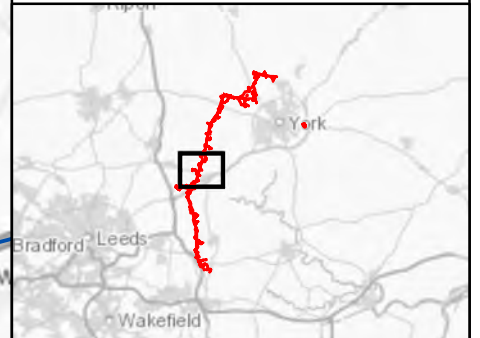
Local HGV access route

Indicative access route




Notes

This drawing is scaled at paper size A3, therefore any prints taken at smaller sizes will affect accuracy of the measurement units and should not be scaled against.



Coordinate System: British National Grid
Sheet X Centroid Coordinate: 447,884.76 Sheet Y Centroid Coordinate: 444,641.53



BACKGROUND MAPPING INFORMATION HAS BEEN REPRODUCED FROM THE ORDNANCE SURVEY BY PERMISSION OF ORDNANCE SURVEY OF THE CONTROLLER OF HER MAJESTY'S STATIONERY OFFICE. © CROWN COPYRIGHT ORDNANCE SURVEY. NATIONAL GRID ELECTRICITY - 100024241. NATIONAL GRID GAS - 100024886.

1	SEP 21		SUTET	DIMMR	CHADC
Issue	Date	Remarks	Drawn	Checked	Approved

Title
**PRELIMINARY ENVIRONMENTAL INFORMATION REPORT
CHAPTER 12: TRAFFIC AND TRANSPORT
ROADS WITHIN THE STUDY AREA**



Figure Number
FIGURE 12.2

Drawing Reference
806503-WOOD-0087

Scale	Sheet Size	Sheet	Issue
1:20,000	A3	SHEET 7 OF 11	1



ROADS WITHIN THE STUDY AREA

Legend

Draft Order Limits

Study Area

Road type

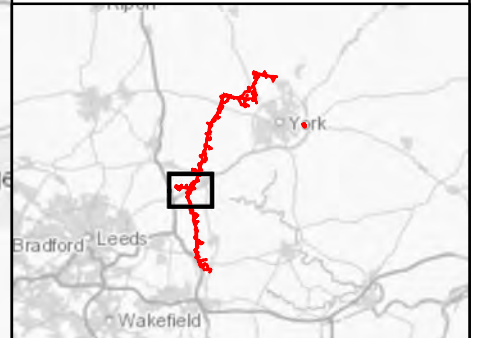
Strategic Road Network

Local HGV access route

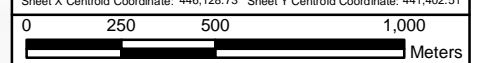
Indicative access route

Notes

This drawing is scaled at paper size A3, therefore any prints taken at smaller sizes will affect accuracy of the measurement units and should not be scaled against.



Coordinate System: British National Grid
Sheet X Centroid Coordinate: 446,128.73 Sheet Y Centroid Coordinate: 441,402.51



BACKGROUND MAPPING INFORMATION HAS BEEN REPRODUCED FROM THE ORDNANCE SURVEY BY PERMISSION OF ORDNANCE SURVEY OF THE CONTROLLER OF HER MAJESTY'S STATIONERY OFFICE. © CROWN COPYRIGHT ORDNANCE SURVEY. NATIONAL GRID ELECTRICITY - 100024241. NATIONAL GRID GAS - 100024886.

1	SEP 21		SUTET	DIMMR	CHADC
Issue	Date	Remarks	Drawn	Checked	Approved

Title

**PRELIMINARY ENVIRONMENTAL INFORMATION REPORT
CHAPTER 12: TRAFFIC AND TRANSPORT
ROADS WITHIN THE STUDY AREA**



Figure Number
FIGURE 12.2

Drawing Reference
806503-WOOD-0087

Scale	Sheet Size	Sheet	Issue
1:20,000	A3	SHEET 8 OF 11	1



ROADS WITHIN THE STUDY AREA

Legend

Draft Order Limits

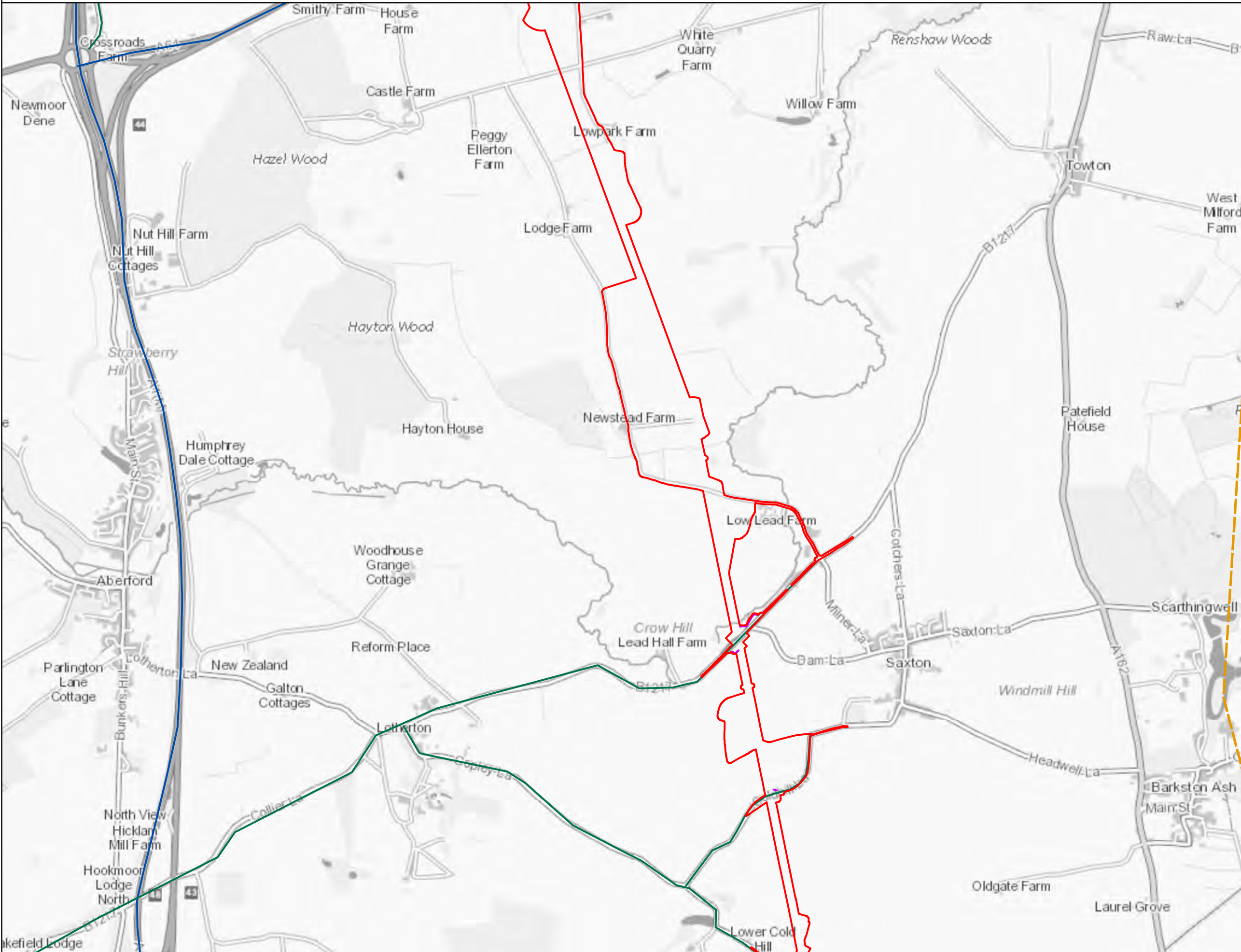
Study Area

Road type

Strategic Road Network

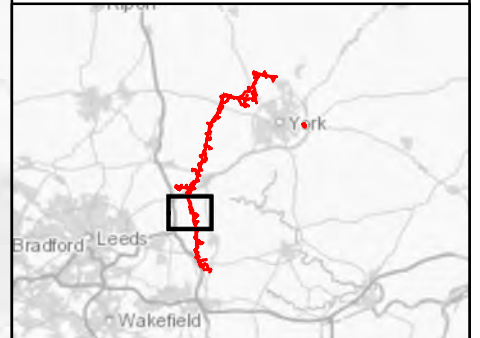
Local HGV access route

Indicative access route




Notes

This drawing is scaled at paper size A3, therefore any prints taken at smaller sizes will affect accuracy of the measurement units and should not be scaled against.



Coordinate System: British National Grid
Sheet X Centroid Coordinate: 446,089.19 Sheet Y Centroid Coordinate: 437,844.58



BACKGROUND MAPPING INFORMATION HAS BEEN REPRODUCED FROM THE ORDNANCE SURVEY BY PERMISSION OF ORDNANCE SURVEY OF THE CONTROLLER OF HER MAJESTY'S STATIONERY OFFICE. © CROWN COPYRIGHT ORDNANCE SURVEY. NATIONAL GRID ELECTRICITY - 100024241. NATIONAL GRID GAS - 100024886.

Issue	Date	Remarks	Drawn	Checked	Approved
1	SEP 21		SUTET	DIMMR	CHADC

PRELIMINARY ENVIRONMENTAL INFORMATION REPORT
CHAPTER 12: TRAFFIC AND TRANSPORT
ROADS WITHIN THE STUDY AREA



Figure Number: FIGURE 12.2

Drawing Reference: 806503-WOOD-0087

Scale	Sheet Size	Sheet	Issue
1:20,000	A3	SHEET 9 OF 11	1



ROADS WITHIN THE STUDY AREA

Legend

Draft Order Limits

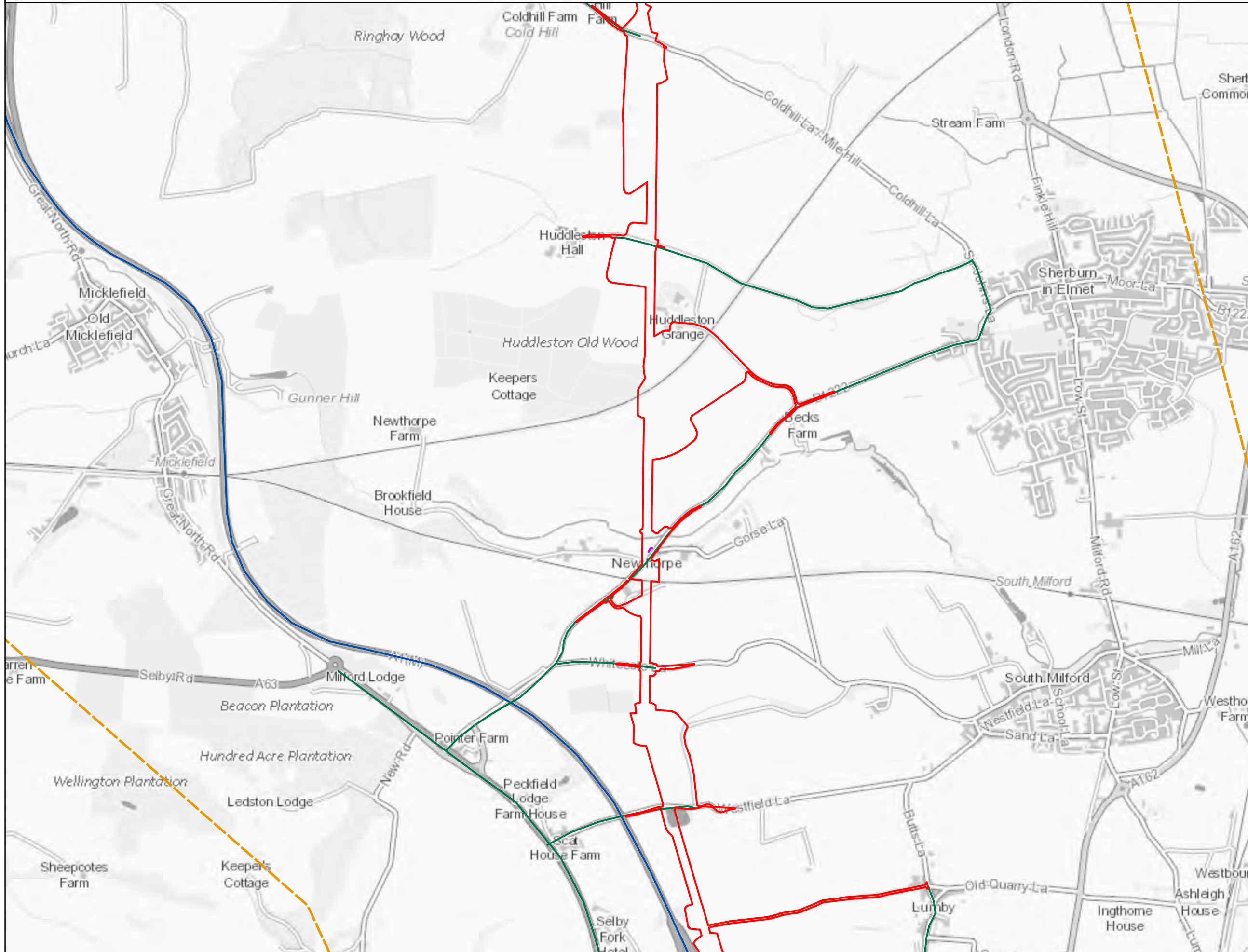
Study Area

Road type

Strategic Road Network

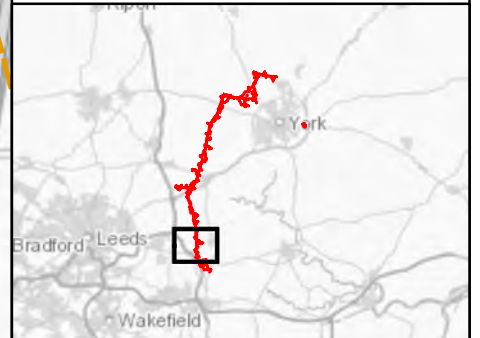
Local HGV access route

Indicative access route




Notes

This drawing is scaled at paper size A3, therefore any prints taken at smaller sizes will affect accuracy of the measurement units and should not be scaled against.



Coordinate System: British National Grid
Sheet X Centroid Coordinate: 446,978.68 Sheet Y Centroid Coordinate: 432,685.59



BACKGROUND MAPPING INFORMATION HAS BEEN REPRODUCED FROM THE ORDNANCE SURVEY BY PERMISSION OF ORDNANCE SURVEY OF THE CONTROLLER OF HER MAJESTY'S STATIONERY OFFICE. © CROWN COPYRIGHT ORDNANCE SURVEY. NATIONAL GRID ELECTRICITY - 100024241. NATIONAL GRID GAS - 100024886.

1	SEP 21		SUTET	DIMMR	CHADC
Issue	Date	Remarks	Drawn	Checked	Approved

PRELIMINARY ENVIRONMENTAL INFORMATION REPORT
CHAPTER 12: TRAFFIC AND TRANSPORT
ROADS WITHIN THE STUDY AREA





Figure Number	FIGURE 12.2				
Drawing Reference	806503-WOOD-0087				
Scale	Sheet Size	Sheet	Issue		
1:20,000	A3	SHEET 10 OF 11	1		




ROADS WITHIN THE STUDY AREA


Legend


 Draft Order Limits

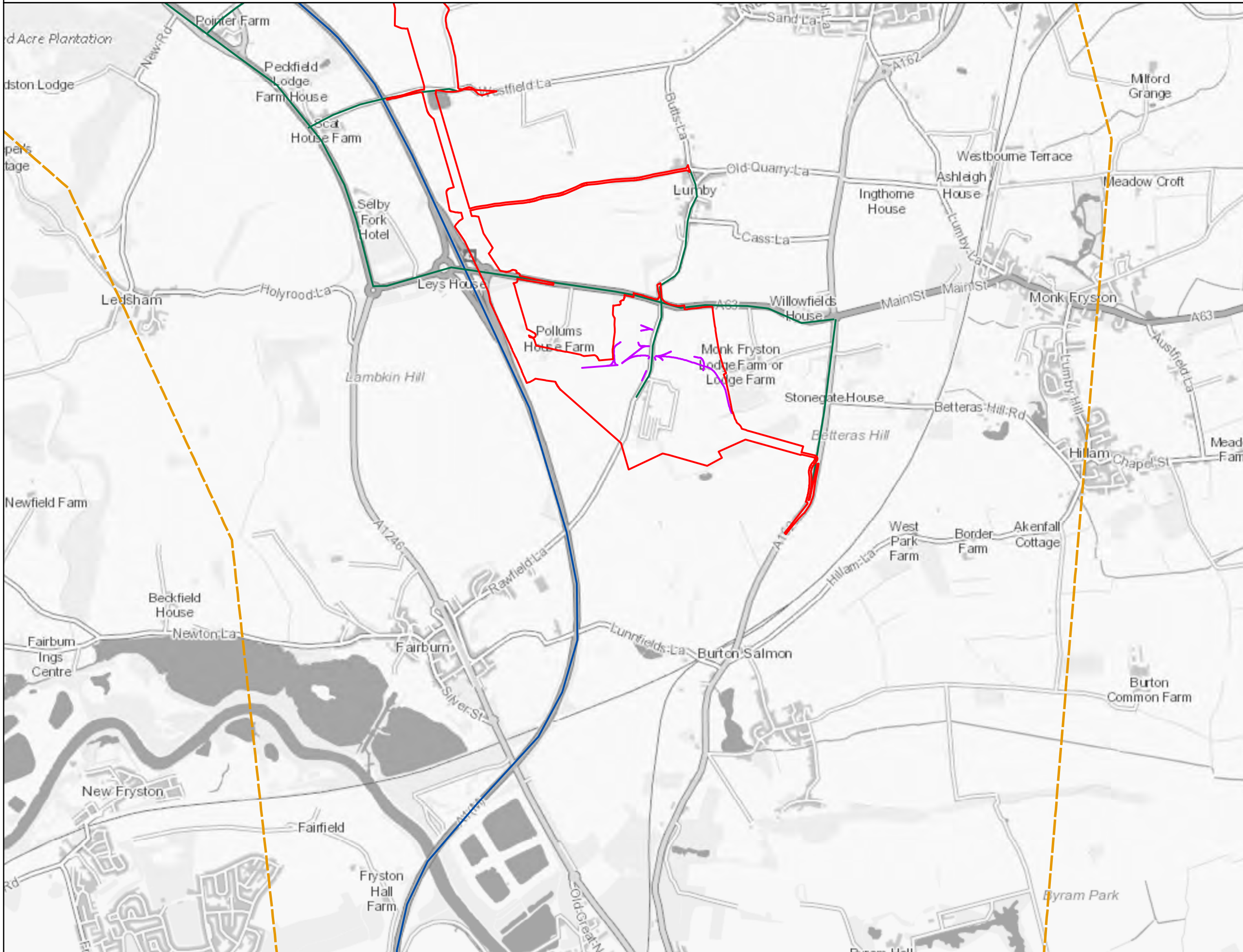
 Study Area

Road type

 Strategic Road Network

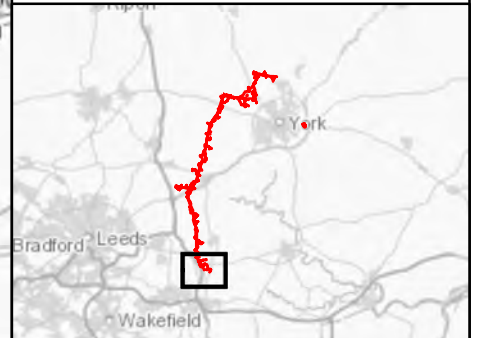
 Local HGV access route

 Indicative access route

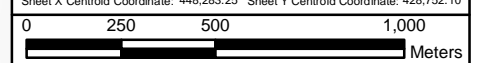


Notes

This drawing is scaled at paper size A3, therefore any prints taken at smaller sizes will affect accuracy of the measurement units and should not be scaled against.



Coordinate System: British National Grid
Sheet X Centroid Coordinate: 448,283.25 Sheet Y Centroid Coordinate: 428,752.10



BACKGROUND MAPPING INFORMATION HAS BEEN REPRODUCED FROM THE ORDNANCE SURVEY BY PERMISSION OF ORDNANCE SURVEY OF THE CONTROLLER OF HER MAJESTY'S STATIONERY OFFICE. © CROWN COPYRIGHT ORDNANCE SURVEY. NATIONAL GRID ELECTRICITY - 100024241. NATIONAL GRID GAS - 100024886.

1	SEP 21		SUTET	DIMMR	CHADC
Issue	Date	Remarks	Drawn	Checked	Approved

Title

PRELIMINARY ENVIRONMENTAL
INFORMATION REPORT
CHAPTER 12: TRAFFIC AND
TRANSPORT
ROADS WITHIN THE STUDY AREA



Figure Number
FIGURE 12.2

Drawing Reference
806503-WOOD-0087

Scale	Sheet Size	Sheet	Issue
1:20,000	A3	SHEET 11 OF 11	1