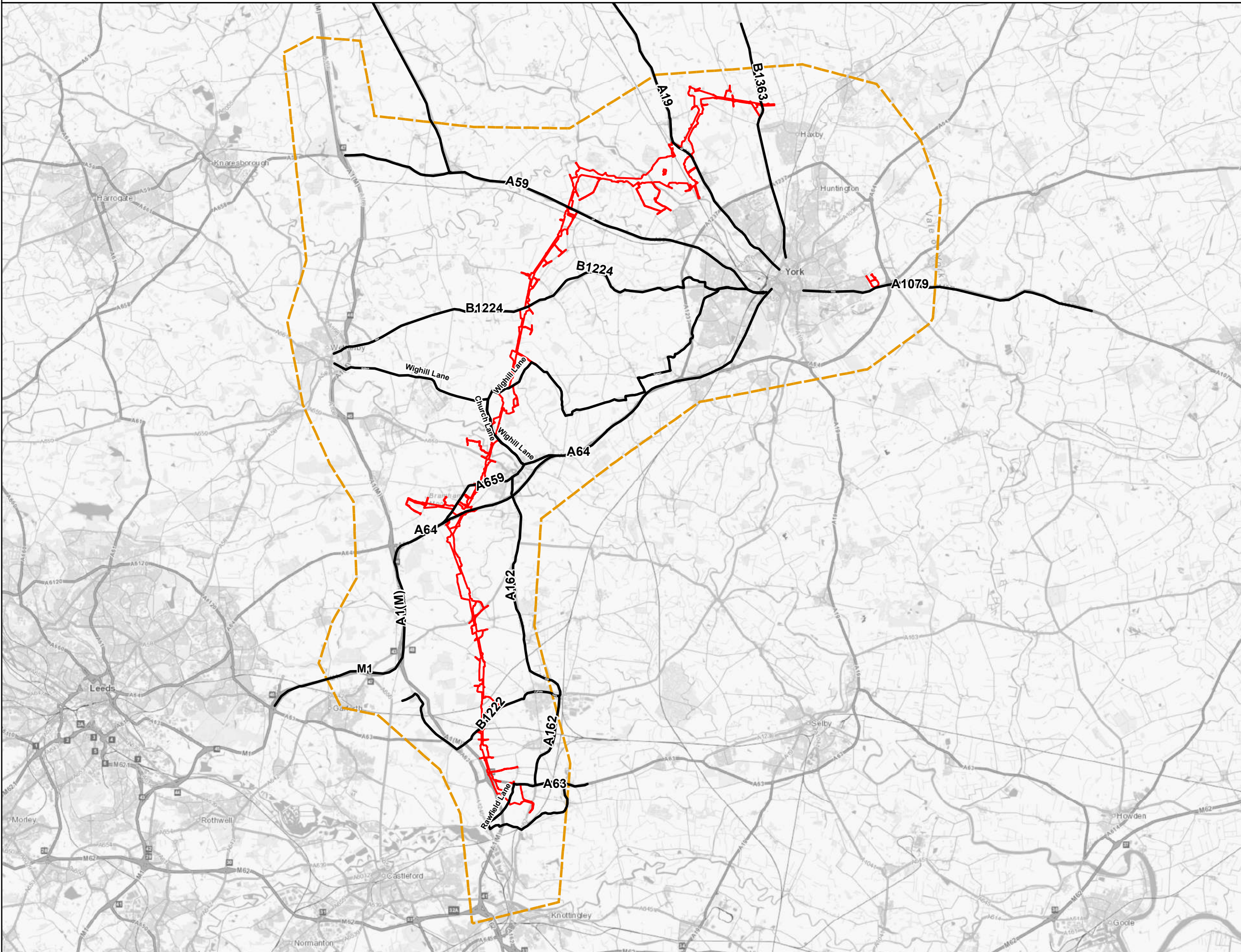




BUS SERVICES WITHIN THE STUDY AREA: OVERVIEW

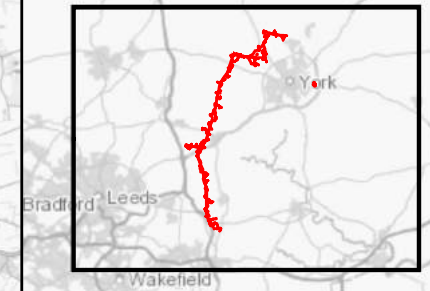
Legend

- Draft Order Limits
- Study Area
- Bus routes

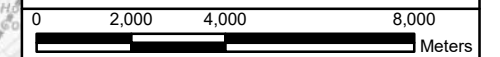


Notes

This drawing is scaled at paper size A3, therefore any prints taken at smaller sizes will affect accuracy of the measurement units and should not be scaled against.



Coordinate System: British National Grid
 Sheet X Centroid Coordinate: 453,394.96 Sheet Y Centroid Coordinate: 443,094.07



BACKGROUND MAPPING INFORMATION HAS BEEN REPRODUCED FROM THE ORDNANCE SURVEY BY PERMISSION OF ORDNANCE SURVEY OF THE CONTROLLER OF HER MAJESTY'S STATIONERY OFFICE. © CROWN COPYRIGHT ORDNANCE SURVEY. NATIONAL GRID ELECTRICITY - 100024241. NATIONAL GRID GAS - 100024886.

1	OCT 21		SUTET	DIMMR	CHADC
Issue	Date	Remarks	Drawn	Checked	Approved

Title
**PRELIMINARY ENVIRONMENTAL INFORMATION REPORT
 CHAPTER 12: TRAFFIC AND TRANSPORT
 BUS SERVICES WITHIN THE STUDY AREA**






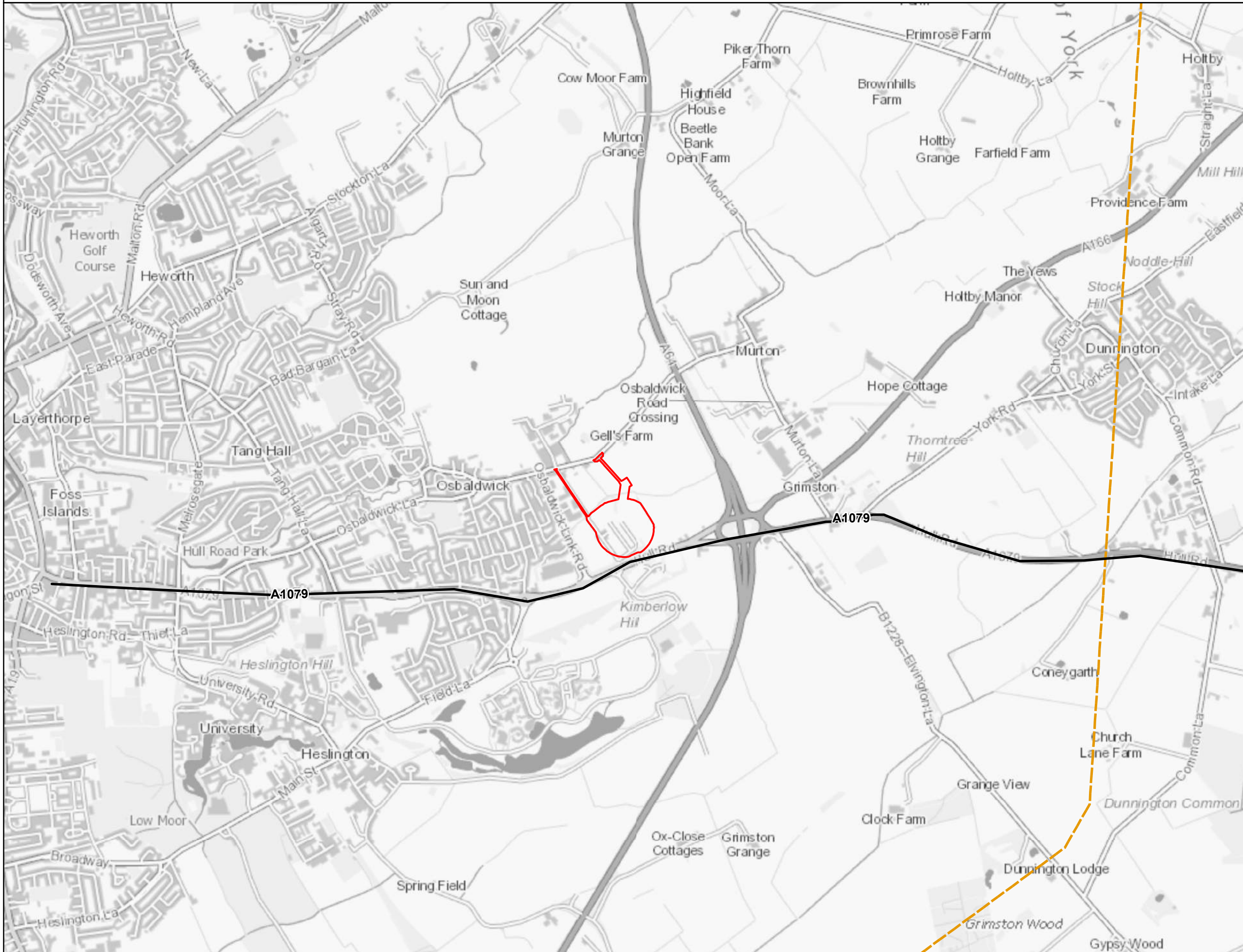
Figure Number	FIGURE 12.3		
Drawing Reference	806503-WOOD-0088		
Scale	Sheet Size	Sheet	Issue
1:160,000	A3	SHEET 1 OF 11	1



BUS SERVICES WITHIN THE STUDY AREA

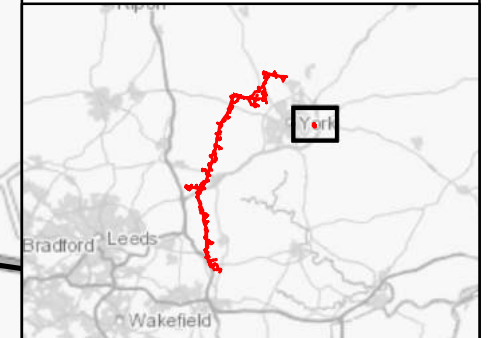
Legend

-  Draft Order Limits
-  Study Area
-  Bus routes




Notes

This drawing is scaled at paper size A3, therefore any prints taken at smaller sizes will affect accuracy of the measurement units and should not be scaled against.



Coordinate System: British National Grid
Sheet X Centroid Coordinate: 464,313.68 Sheet Y Centroid Coordinate: 451,918.16



BACKGROUND MAPPING INFORMATION HAS BEEN REPRODUCED FROM THE ORDNANCE SURVEY BY PERMISSION OF ORDNANCE SURVEY OF THE CONTROLLER OF HER MAJESTY'S STATIONERY OFFICE. © CROWN COPYRIGHT ORDNANCE SURVEY. NATIONAL GRID ELECTRICITY - 100024241. NATIONAL GRID GAS - 100024886.

Issue	Date	Remarks	Drawn	Checked	Approved
1	OCT 21		SUTET	DIMMR	CHADC

Title

**PRELIMINARY ENVIRONMENTAL INFORMATION REPORT
CHAPTER 12: TRAFFIC AND TRANSPORT
BUS SERVICES WITHIN THE STUDY AREA**



Figure Number
FIGURE 12.3

Drawing Reference
806503-WOOD-0088

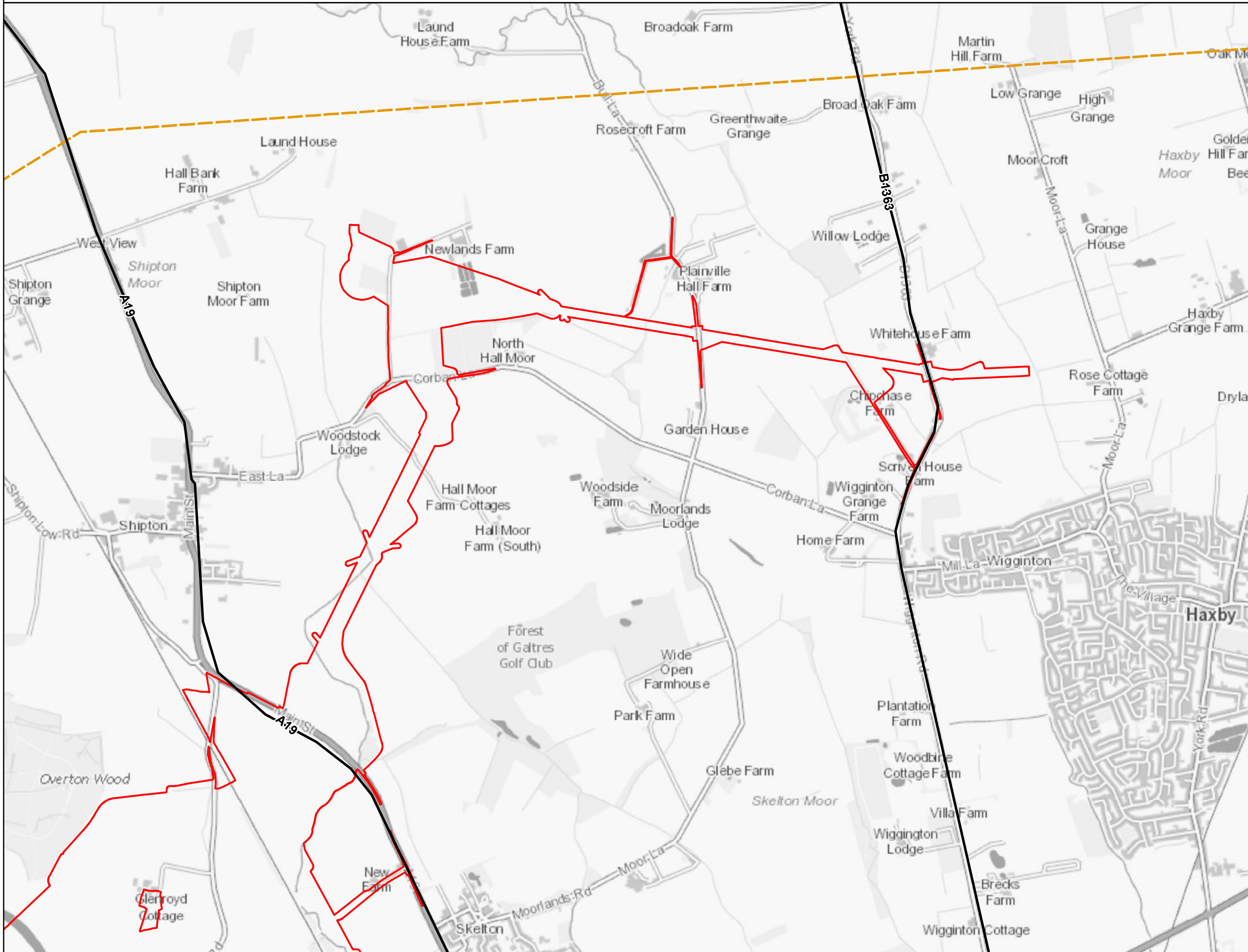
Scale	Sheet Size	Sheet	Issue
1:20,000	A3	SHEET 2 OF 11	1



BUS SERVICES WITHIN THE STUDY AREA

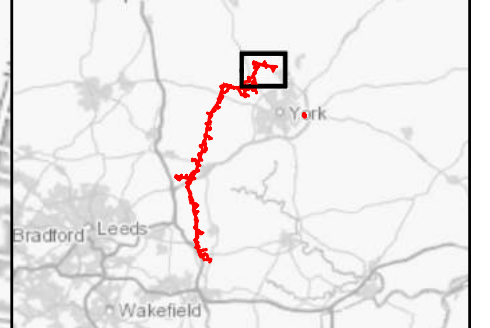
Legend

- Draft Order Limits
- Study Area
- Bus routes




Notes

This drawing is scaled at paper size A3, therefore any prints taken at smaller sizes will affect accuracy of the measurement units and should not be scaled against.



Coordinate System: British National Grid
Sheet X Centroid Coordinate: 457,691.99 Sheet Y Centroid Coordinate: 456,895.64



BACKGROUND MAPPING INFORMATION HAS BEEN REPRODUCED FROM THE ORDNANCE SURVEY BY PERMISSION OF ORDNANCE SURVEY OF THE CONTROLLER OF HER MAJESTY'S STATIONERY OFFICE. © CROWN COPYRIGHT ORDNANCE SURVEY. NATIONAL GRID ELECTRICITY - 100024241. NATIONAL GRID GAS - 100024886.

1	OCT 21		SUTET	DIMMR	CHADC
Issue	Date	Remarks	Drawn	Checked	Approved

Title

**PRELIMINARY ENVIRONMENTAL
INFORMATION REPORT
CHAPTER 12: TRAFFIC AND
TRANSPORT
BUS SERVICES WITHIN
THE STUDY AREA**



Figure Number
FIGURE 12.3

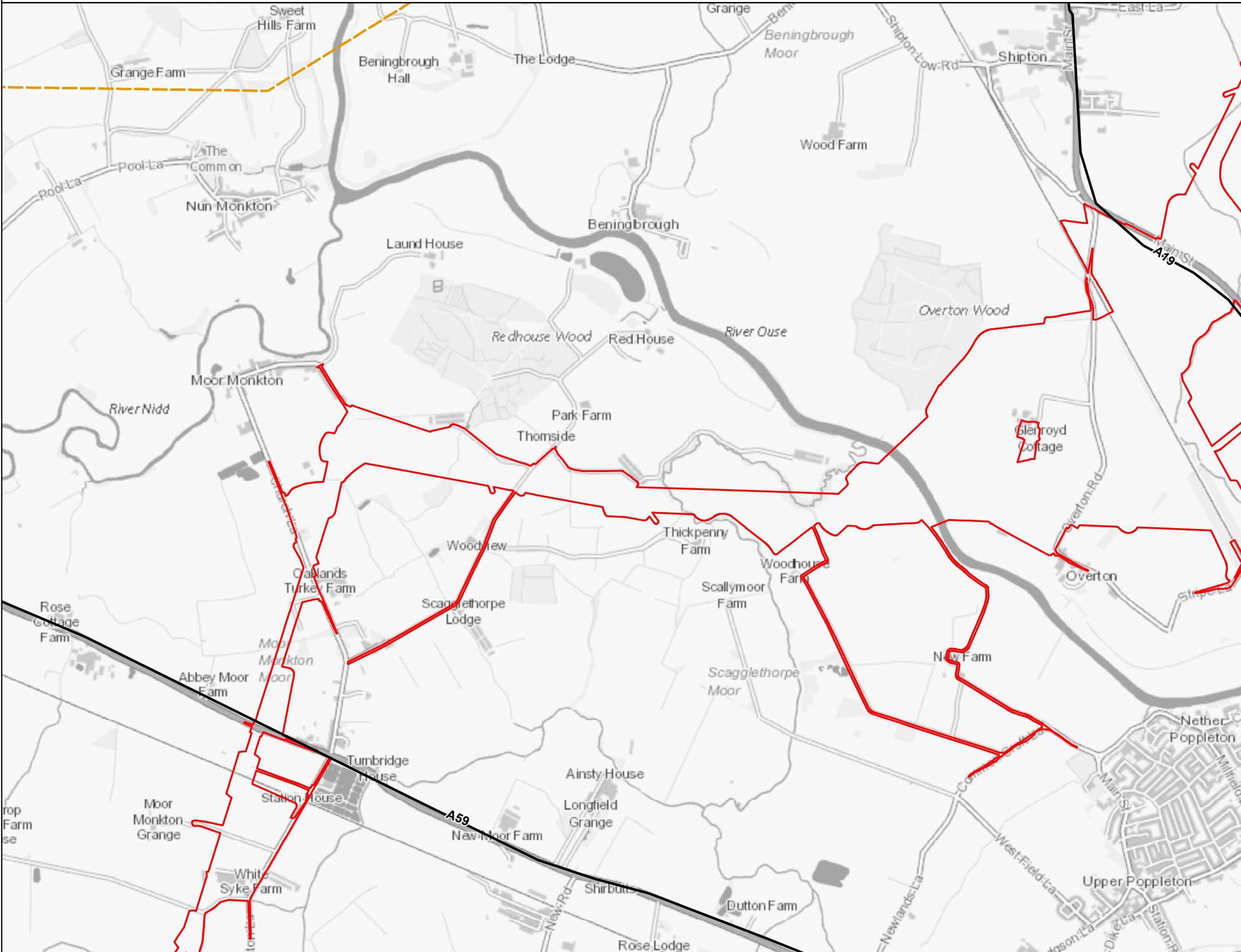
Drawing Reference
806503-WOOD-0088

Scale	Sheet Size	Sheet	Issue
1:20,000	A3	SHEET 3 OF 11	1

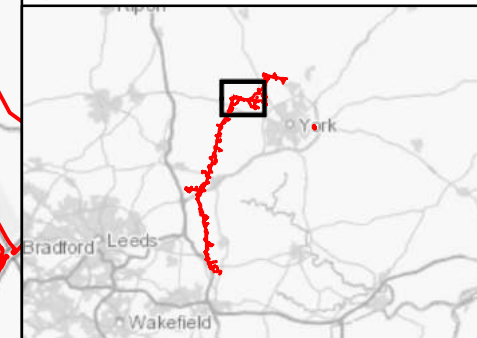


BUS SERVICES WITHIN THE STUDY AREA

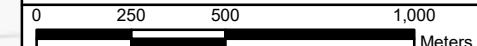
- Legend**
- Draft Order Limits
 - Study Area
 - Bus routes



Notes
 This drawing is scaled at paper size A3, therefore any prints taken at smaller sizes will affect accuracy of the measurement units and should not be scaled against.



Coordinate System: British National Grid
 Sheet X Centroid Coordinate: 452.869.02 Sheet Y Centroid Coordinate: 456.326.03



BACKGROUND MAPPING INFORMATION HAS BEEN REPRODUCED FROM THE ORDNANCE SURVEY BY PERMISSION OF ORDNANCE SURVEY OF THE CONTROLLER OF HER MAJESTY'S STATIONERY OFFICE. © CROWN COPYRIGHT ORDNANCE SURVEY. NATIONAL GRID ELECTRICITY - 100024241. NATIONAL GRID GAS - 100024886.

1	OCT 21		SUTET	DIMMR	CHADC
Issue	Date	Remarks	Drawn	Checked	Approved

**PRELIMINARY ENVIRONMENTAL INFORMATION REPORT
 CHAPTER 12: TRAFFIC AND TRANSPORT
 BUS SERVICES WITHIN THE STUDY AREA**



Figure Number: FIGURE 12.3




Drawing Reference: 806503-WOOD-0088

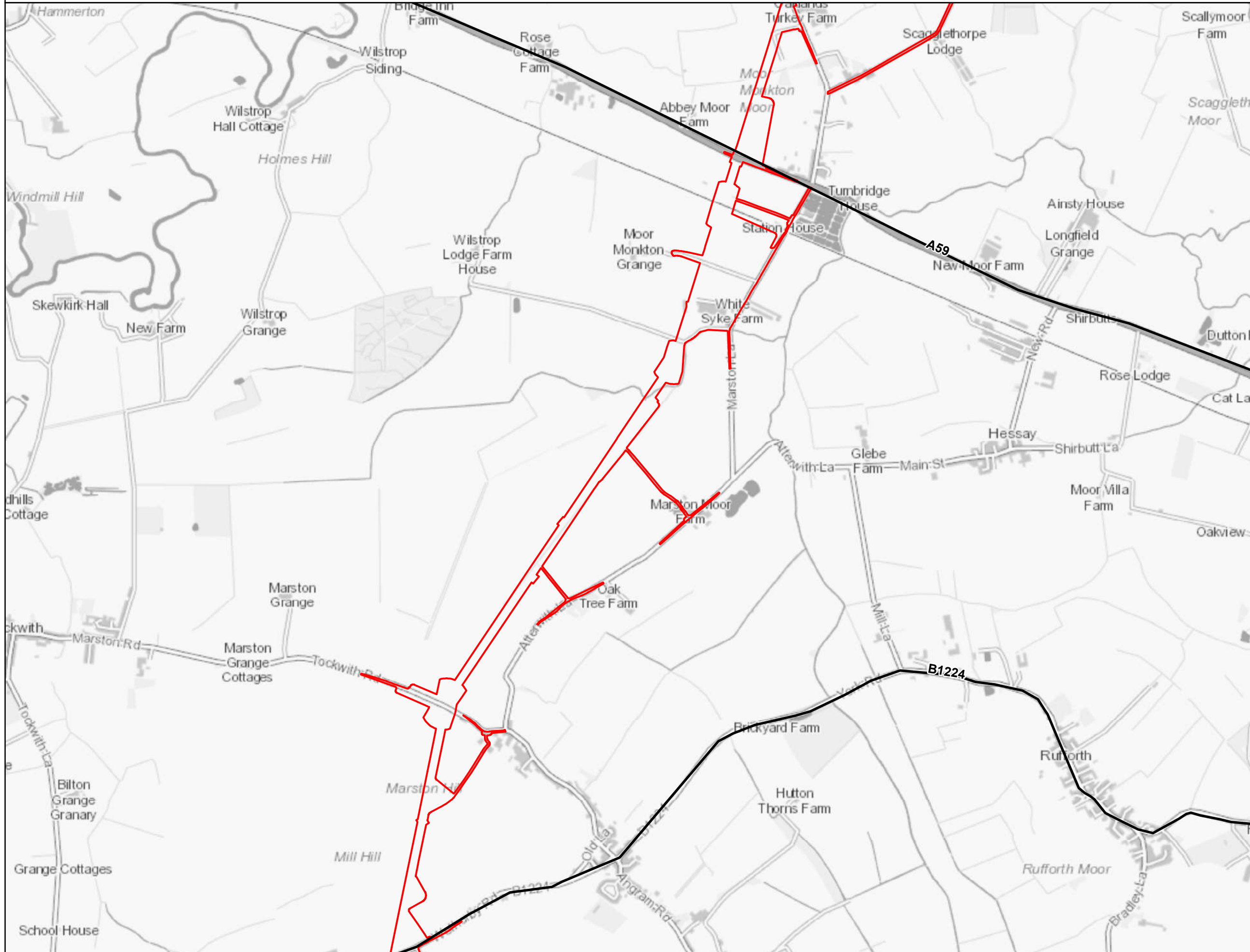
Scale	Sheet Size	Sheet	Issue
1:20,000	A3	SHEET 4 OF 11	1



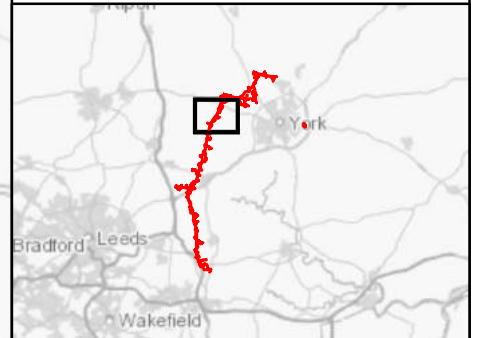
BUS SERVICES WITHIN THE STUDY AREA

Legend


-  Draft Order Limits
-  Study Area
-  Bus routes



Notes
 This drawing is scaled at paper size A3, therefore any prints taken at smaller sizes will affect accuracy of the measurement units and should not be scaled against.



Coordinate System: British National Grid
 Sheet X Centroid Coordinate: 450,259.87 Sheet Y Centroid Coordinate: 453,202.96



BACKGROUND MAPPING INFORMATION HAS BEEN REPRODUCED FROM THE ORDNANCE SURVEY BY PERMISSION OF ORDNANCE SURVEY OF THE CONTROLLER OF HER MAJESTY'S STATIONERY OFFICE. © CROWN COPYRIGHT ORDNANCE SURVEY. NATIONAL GRID ELECTRICITY - 100024241. NATIONAL GRID GAS - 100024886.

1	OCT 21		SUTET	DIMMR	CHADC
Issue	Date	Remarks	Drawn	Checked	Approved

Title
**PRELIMINARY ENVIRONMENTAL INFORMATION REPORT
 CHAPTER 12: TRAFFIC AND TRANSPORT
 BUS SERVICES WITHIN THE STUDY AREA**



Figure Number
 FIGURE 12.3

Drawing Reference
 806503-WOOD-0088

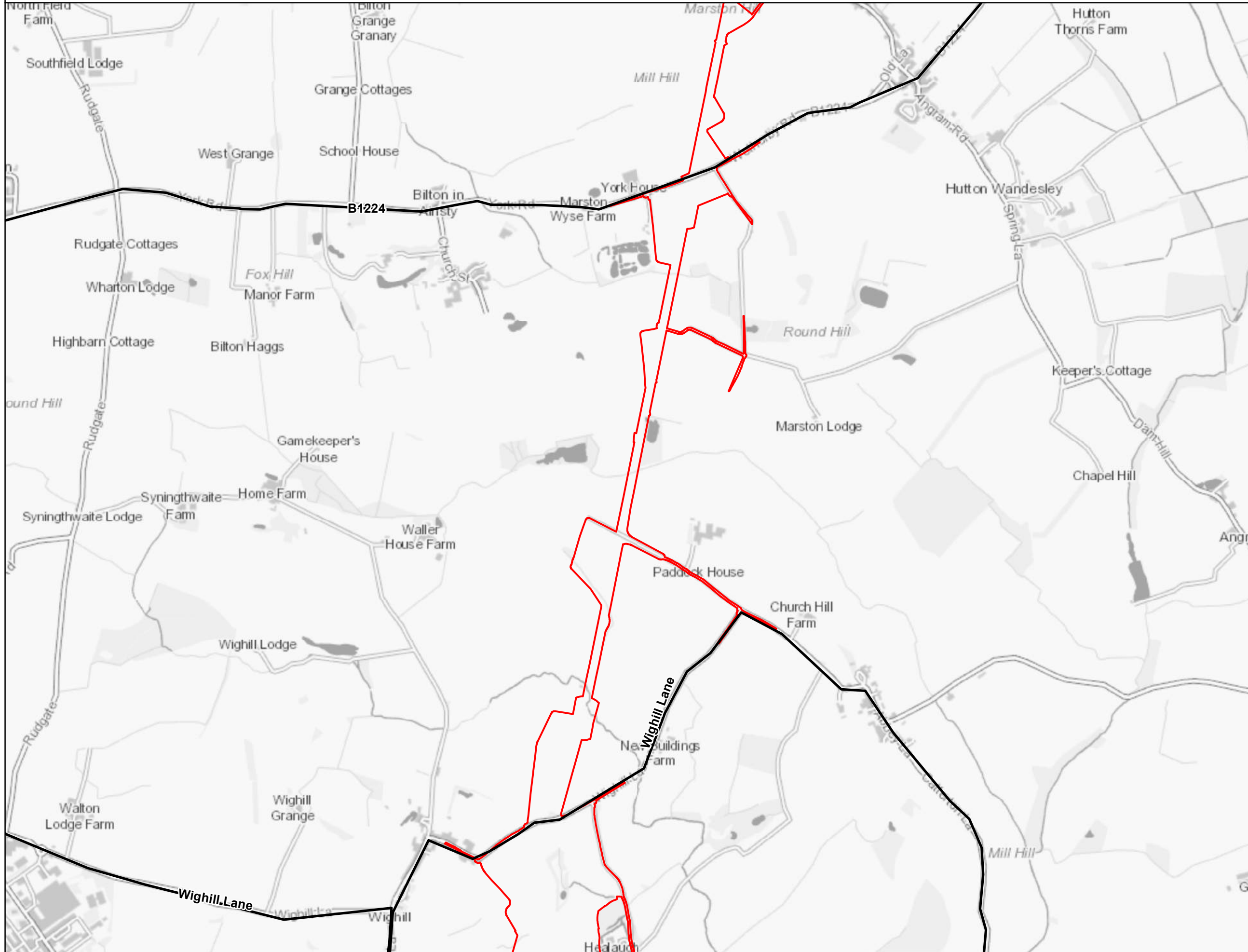
Scale	Sheet Size	Sheet	Issue
1:20,000	A3	SHEET 5 OF 11	1



BUS SERVICES WITHIN THE STUDY AREA

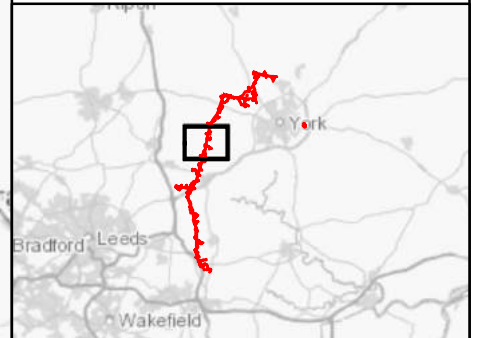
Legend

- Draft Order Limits
- Study Area
- Bus routes




Notes

This drawing is scaled at paper size A3, therefore any prints taken at smaller sizes will affect accuracy of the measurement units and should not be scaled against.



Coordinate System: British National Grid
Sheet X Centroid Coordinate: 448,619.27 Sheet Y Centroid Coordinate: 446,933.45



BACKGROUND MAPPING INFORMATION HAS BEEN REPRODUCED FROM THE ORDNANCE SURVEY BY PERMISSION OF ORDNANCE SURVEY OF THE CONTROLLER OF HER MAJESTY'S STATIONERY OFFICE. © CROWN COPYRIGHT ORDNANCE SURVEY. NATIONAL GRID ELECTRICITY - 100024241. NATIONAL GRID GAS - 100024886.

1	OCT 21		SUTET	DIMMR	CHADC
Issue	Date	Remarks	Drawn	Checked	Approved

Title

**PRELIMINARY ENVIRONMENTAL
INFORMATION REPORT
CHAPTER 12: TRAFFIC AND
TRANSPORT
BUS SERVICES WITHIN
THE STUDY AREA**



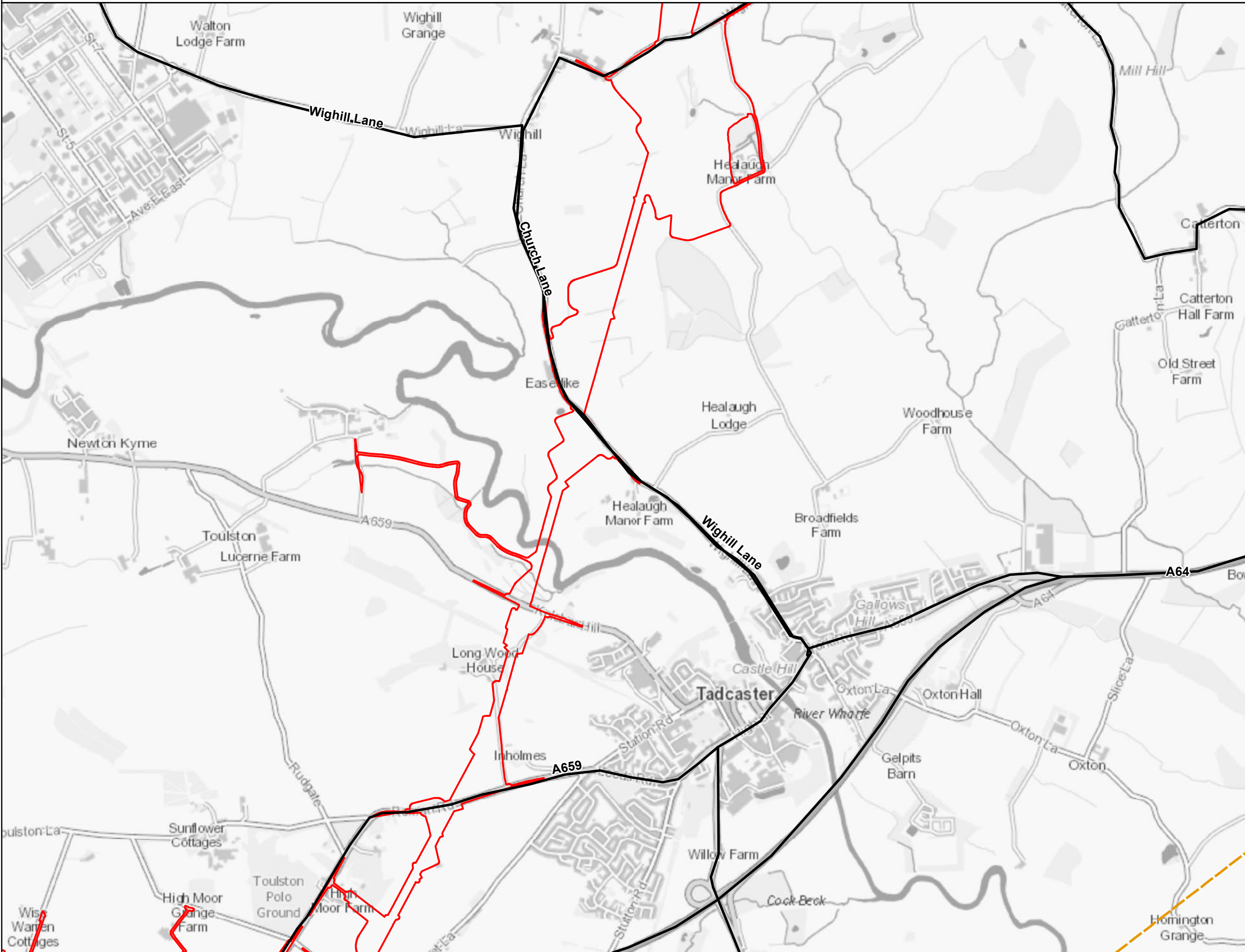
Figure Number	FIGURE 12.3		
Drawing Reference	806503-WOOD-0088		
Scale	Sheet Size	Sheet	Issue
1:20,000	A3	SHEET 6 OF 11	1



BUS SERVICES WITHIN THE STUDY AREA

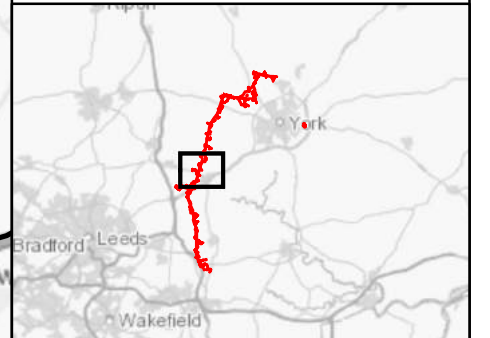
Legend

- Draft Order Limits
- Study Area
- Bus routes




Notes

This drawing is scaled at paper size A3, therefore any prints taken at smaller sizes will affect accuracy of the measurement units and should not be scaled against.



Coordinate System: British National Grid
Sheet X Centroid Coordinate: 447,884.76 Sheet Y Centroid Coordinate: 444,641.53



BACKGROUND MAPPING INFORMATION HAS BEEN REPRODUCED FROM THE ORDNANCE SURVEY BY PERMISSION OF ORDNANCE SURVEY OF THE CONTROLLER OF HER MAJESTY'S STATIONERY OFFICE. © CROWN COPYRIGHT ORDNANCE SURVEY. NATIONAL GRID ELECTRICITY - 100024241. NATIONAL GRID GAS - 100024886.

1	OCT 21		SUTET	DIMMR	CHADC
Issue	Date	Remarks	Drawn	Checked	Approved

Title

**PRELIMINARY ENVIRONMENTAL
INFORMATION REPORT
CHAPTER 12: TRAFFIC AND
TRANSPORT
BUS SERVICES WITHIN
THE STUDY AREA**



Figure Number
FIGURE 12.3




Drawing Reference
806503-WOOD-0088

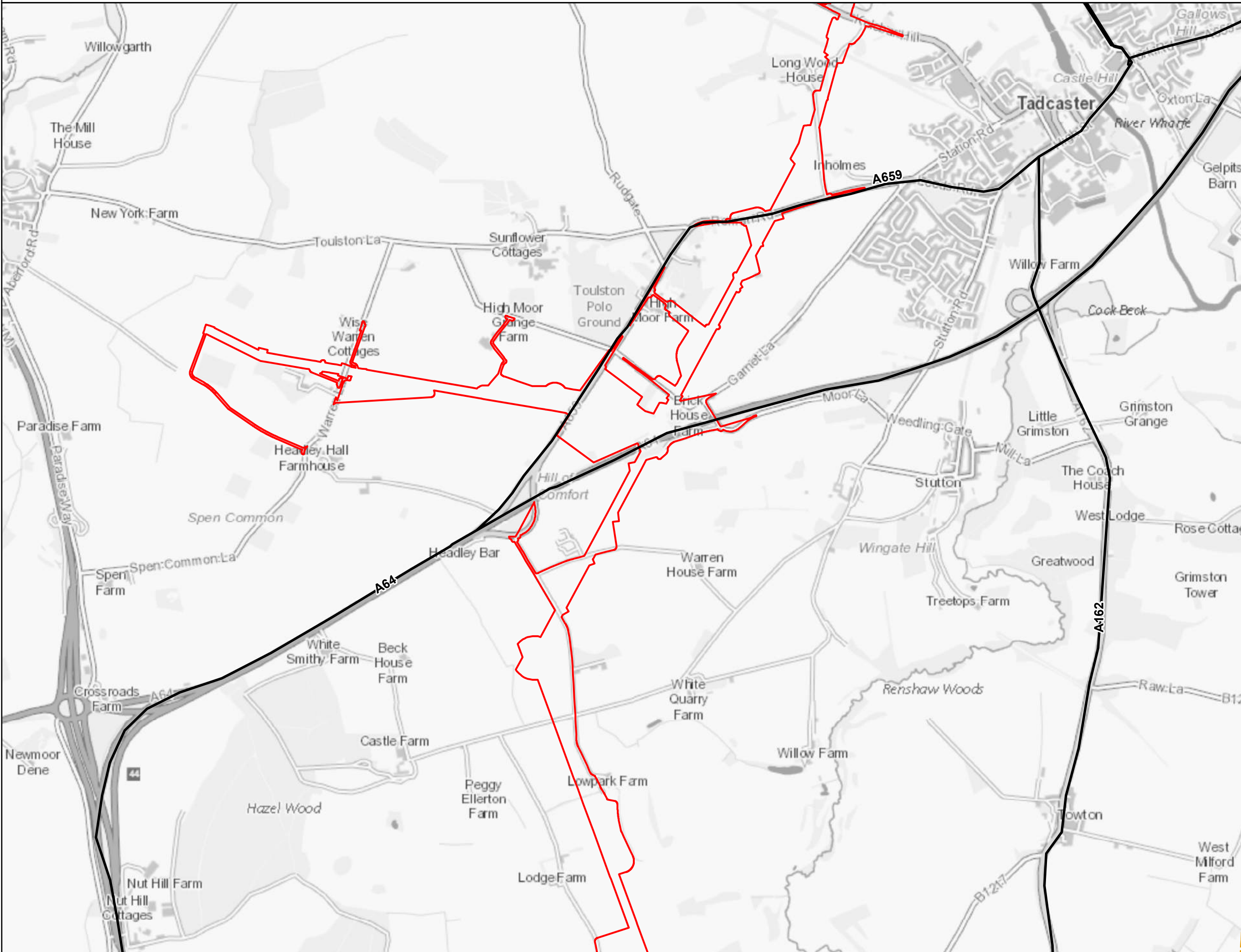
Scale	Sheet Size	Sheet	Issue
1:20,000	A3	SHEET 7 OF 11	1



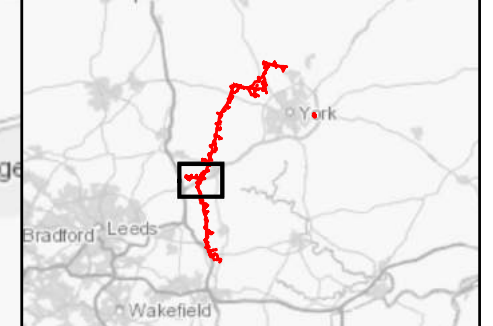
BUS SERVICES WITHIN THE STUDY AREA

Legend


-  Draft Order Limits
-  Study Area
-  Bus routes



Notes
 This drawing is scaled at paper size A3, therefore any prints taken at smaller sizes will affect accuracy of the measurement units and should not be scaled against.



Coordinate System: British National Grid
 Sheet X Centroid Coordinate: 446,128.73 Sheet Y Centroid Coordinate: 441,402.51



BACKGROUND MAPPING INFORMATION HAS BEEN REPRODUCED FROM THE ORDNANCE SURVEY BY PERMISSION OF ORDNANCE SURVEY OF THE CONTROLLER OF HER MAJESTY'S STATIONERY OFFICE. © CROWN COPYRIGHT ORDNANCE SURVEY. NATIONAL GRID ELECTRICITY - 100024241. NATIONAL GRID GAS - 100024886.

1	OCT 21		SUTET	DIMMR	CHADC
Issue	Date	Remarks	Drawn	Checked	Approved

Title
 PRELIMINARY ENVIRONMENTAL INFORMATION REPORT
 CHAPTER 12: TRAFFIC AND TRANSPORT
 BUS SERVICES WITHIN THE STUDY AREA



Figure Number: FIGURE 12.3

Drawing Reference: 806503-WOOD-0088

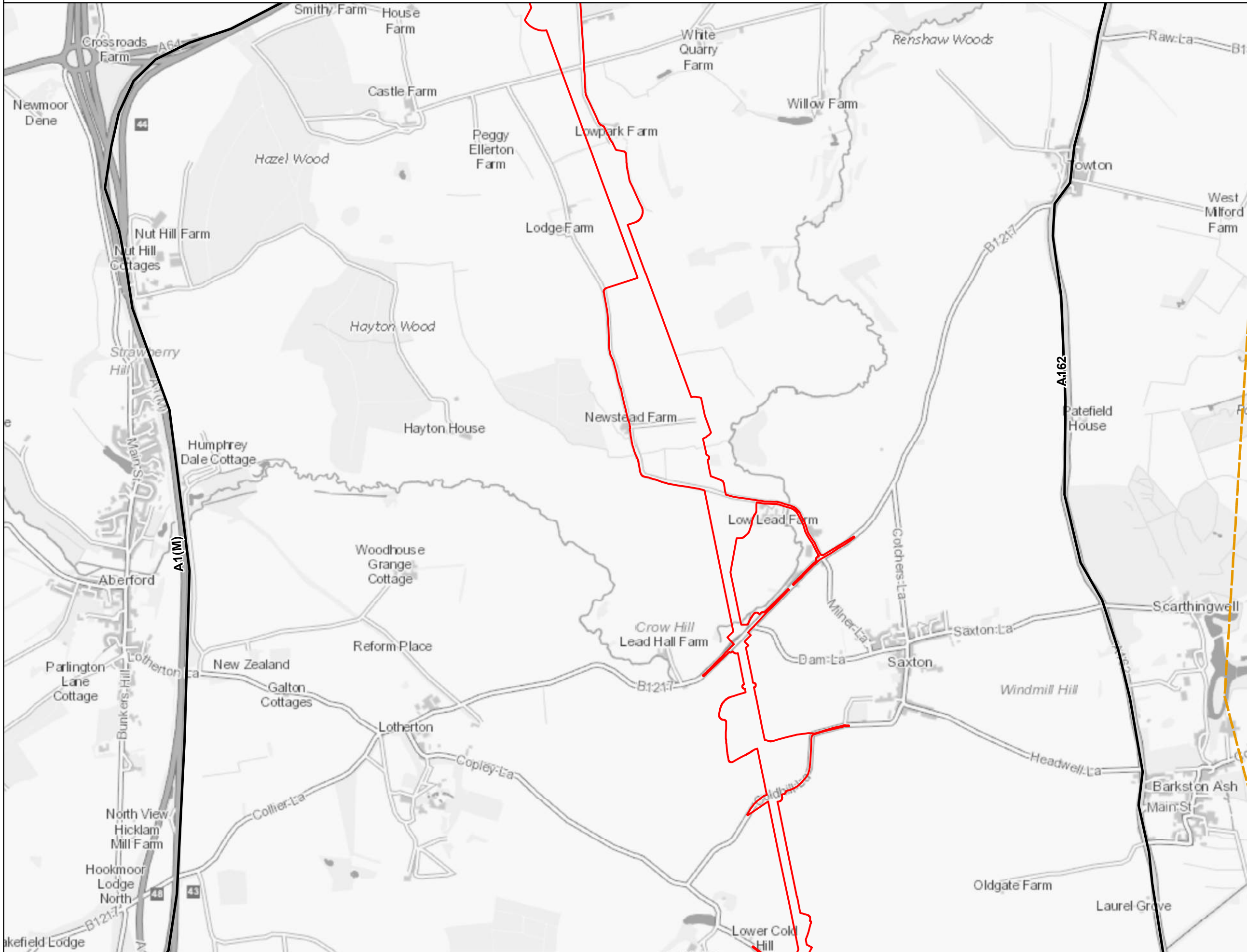
Scale	Sheet Size	Sheet	Issue
1:20,000	A3	SHEET 8 OF 11	1



BUS SERVICES WITHIN THE STUDY AREA

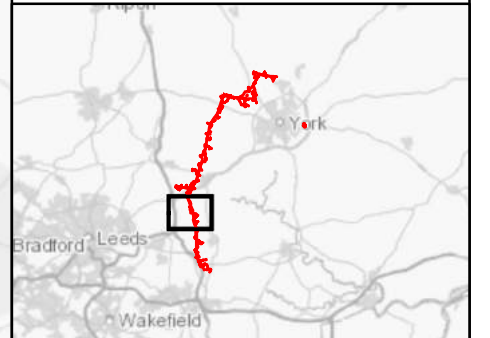
Legend

- Draft Order Limits
- Study Area
- Bus routes




Notes

This drawing is scaled at paper size A3, therefore any prints taken at smaller sizes will affect accuracy of the measurement units and should not be scaled against.



Coordinate System: British National Grid
 Sheet X Centroid Coordinate: 446,089.19 Sheet Y Centroid Coordinate: 437,844.58



BACKGROUND MAPPING INFORMATION HAS BEEN REPRODUCED FROM THE ORDNANCE SURVEY BY PERMISSION OF ORDNANCE SURVEY OF THE CONTROLLER OF HER MAJESTY'S STATIONERY OFFICE. © CROWN COPYRIGHT ORDNANCE SURVEY. NATIONAL GRID ELECTRICITY - 100024241. NATIONAL GRID GAS - 100024886.

Issue	Date	Remarks	Drawn	Checked	Approved
1	OCT 21		SUTET	DIMMR	CHADC




**PRELIMINARY ENVIRONMENTAL INFORMATION REPORT
 CHAPTER 12: TRAFFIC AND TRANSPORT
 BUS SERVICES WITHIN THE STUDY AREA**

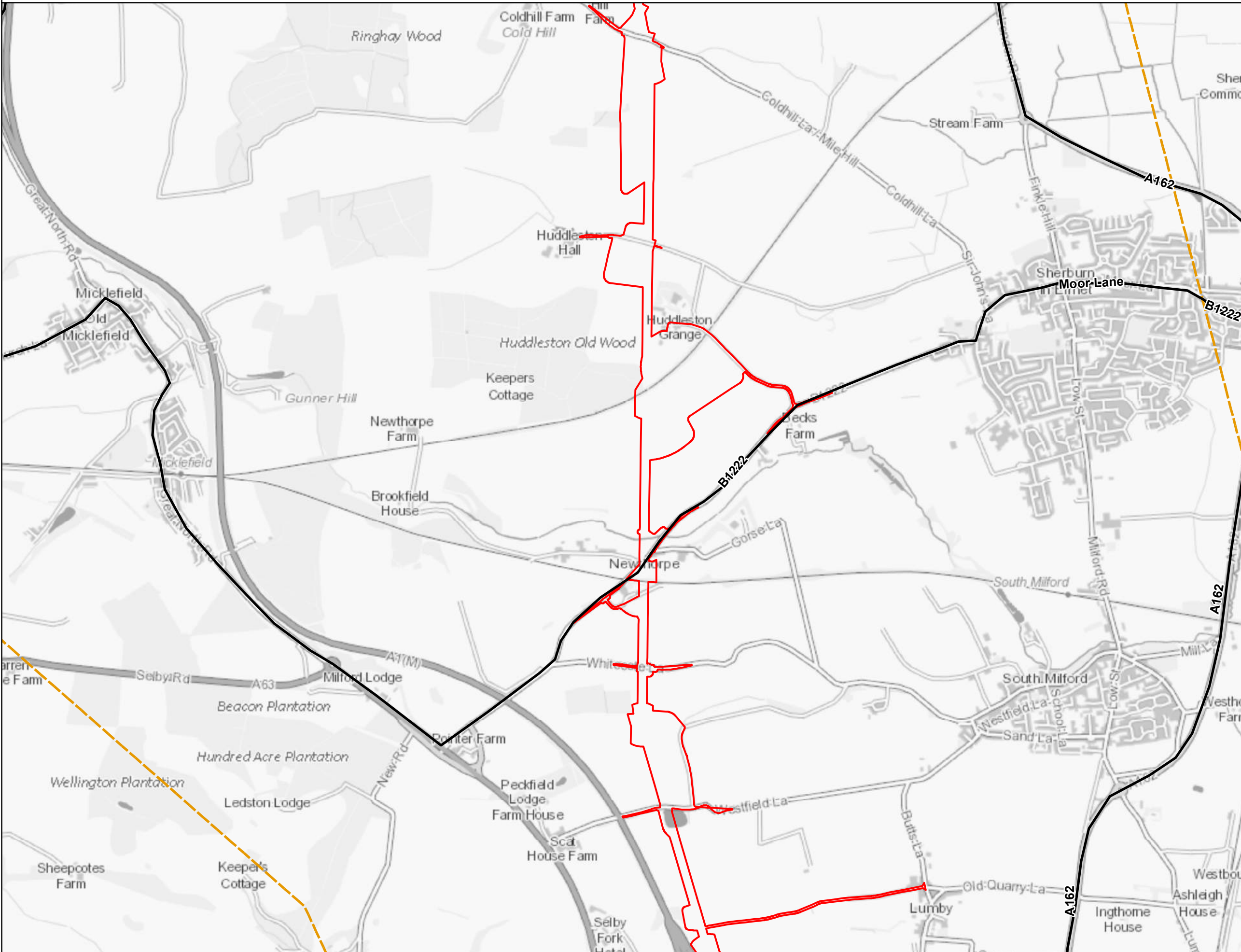


Figure Number	FIGURE 12.3		
Drawing Reference	806503-WOOD-0088		
Scale	Sheet Size	Sheet	Issue
1:20,000	A3	SHEET 9 OF 11	1

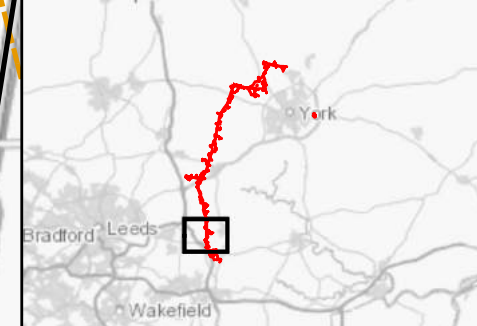


BUS SERVICES WITHIN THE STUDY AREA

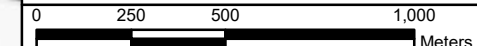
- Legend**
-  Draft Order Limits
 -  Study Area
 -  Bus routes



Notes
 This drawing is scaled at paper size A3, therefore any prints taken at smaller sizes will affect accuracy of the measurement units and should not be scaled against.



Coordinate System: British National Grid
 Sheet X Centroid Coordinate: 446,978.68 Sheet Y Centroid Coordinate: 432,685.59



BACKGROUND MAPPING INFORMATION HAS BEEN REPRODUCED FROM THE ORDNANCE SURVEY BY PERMISSION OF ORDNANCE SURVEY OF THE CONTROLLER OF HER MAJESTY'S STATIONERY OFFICE. © CROWN COPYRIGHT ORDNANCE SURVEY. NATIONAL GRID ELECTRICITY - 100024241. NATIONAL GRID GAS - 100024886.

Issue	Date	Remarks	Drawn	Checked	Approved
1	OCT 21		SUTET	DIMMR	CHADC

**PRELIMINARY ENVIRONMENTAL INFORMATION REPORT
 CHAPTER 12: TRAFFIC AND TRANSPORT
 BUS SERVICES WITHIN THE STUDY AREA**



Figure Number: FIGURE 12.3

Drawing Reference: 806503-WOOD-0088

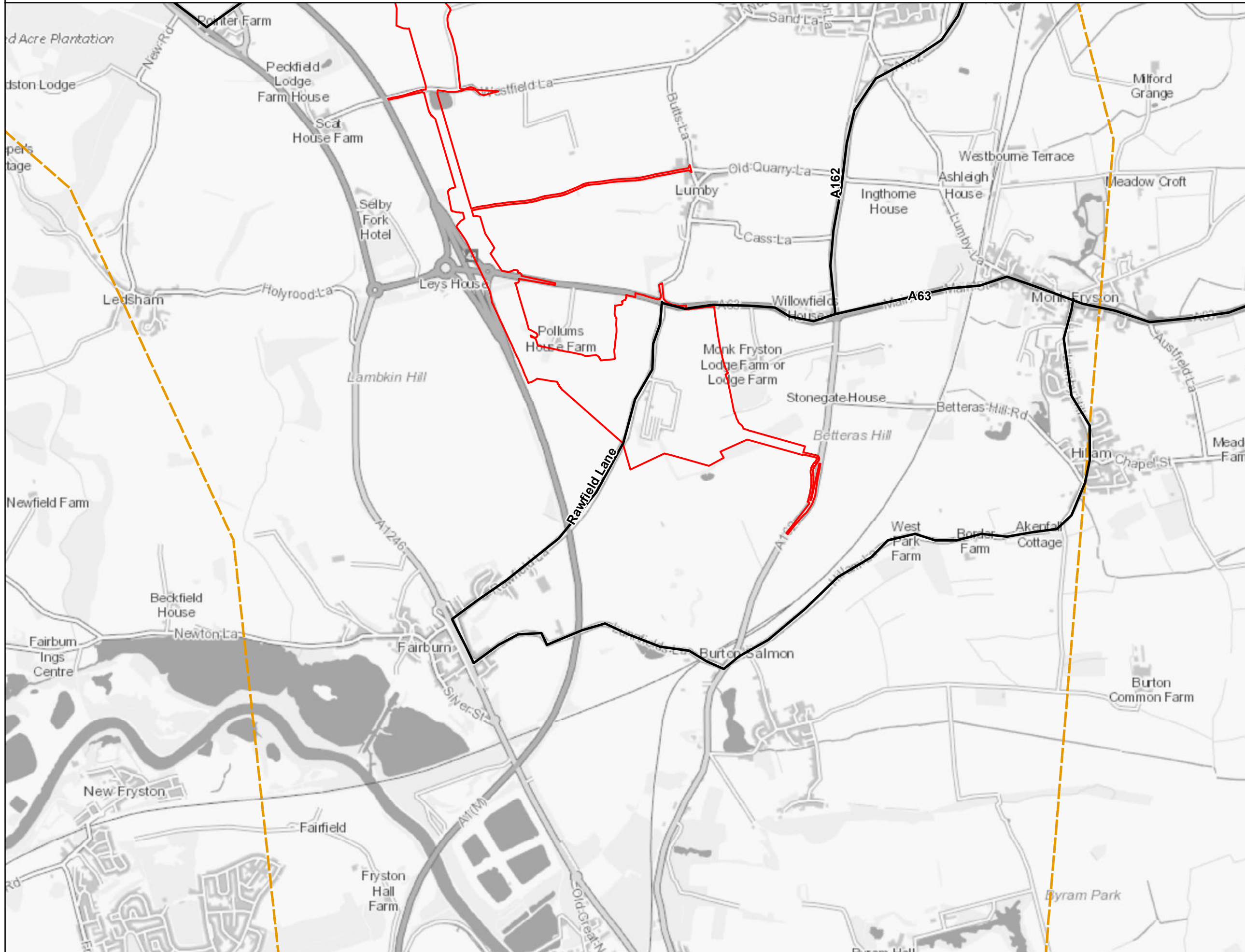
Scale	Sheet Size	Sheet	Issue
1:20,000	A3	SHEET 10 OF 11	1



BUS SERVICES WITHIN THE STUDY AREA

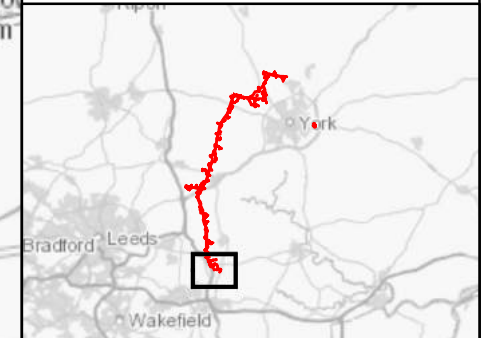
Legend

- Draft Order Limits
- Study Area
- Bus routes




Notes

This drawing is scaled at paper size A3, therefore any prints taken at smaller sizes will affect accuracy of the measurement units and should not be scaled against.



Coordinate System: British National Grid
Sheet X Centroid Coordinate: 448,283.25 Sheet Y Centroid Coordinate: 428,752.10



BACKGROUND MAPPING INFORMATION HAS BEEN REPRODUCED FROM THE ORDNANCE SURVEY BY PERMISSION OF ORDNANCE SURVEY OF THE CONTROLLER OF HER MAJESTY'S STATIONERY OFFICE. © CROWN COPYRIGHT ORDNANCE SURVEY. NATIONAL GRID ELECTRICITY - 100024241. NATIONAL GRID GAS - 100024886.

1	OCT 21		SUTET	DIMMR	CHADC
Issue	Date	Remarks	Drawn	Checked	Approved

Title

PRELIMINARY ENVIRONMENTAL INFORMATION REPORT
CHAPTER 12: TRAFFIC AND TRANSPORT
BUS SERVICES WITHIN THE STUDY AREA



Figure Number
FIGURE 12.3

Drawing Reference
806503-WOOD-0088

Scale	Sheet Size	Sheet	Issue
1:20,000	A3	SHEET 11 OF 11	1