

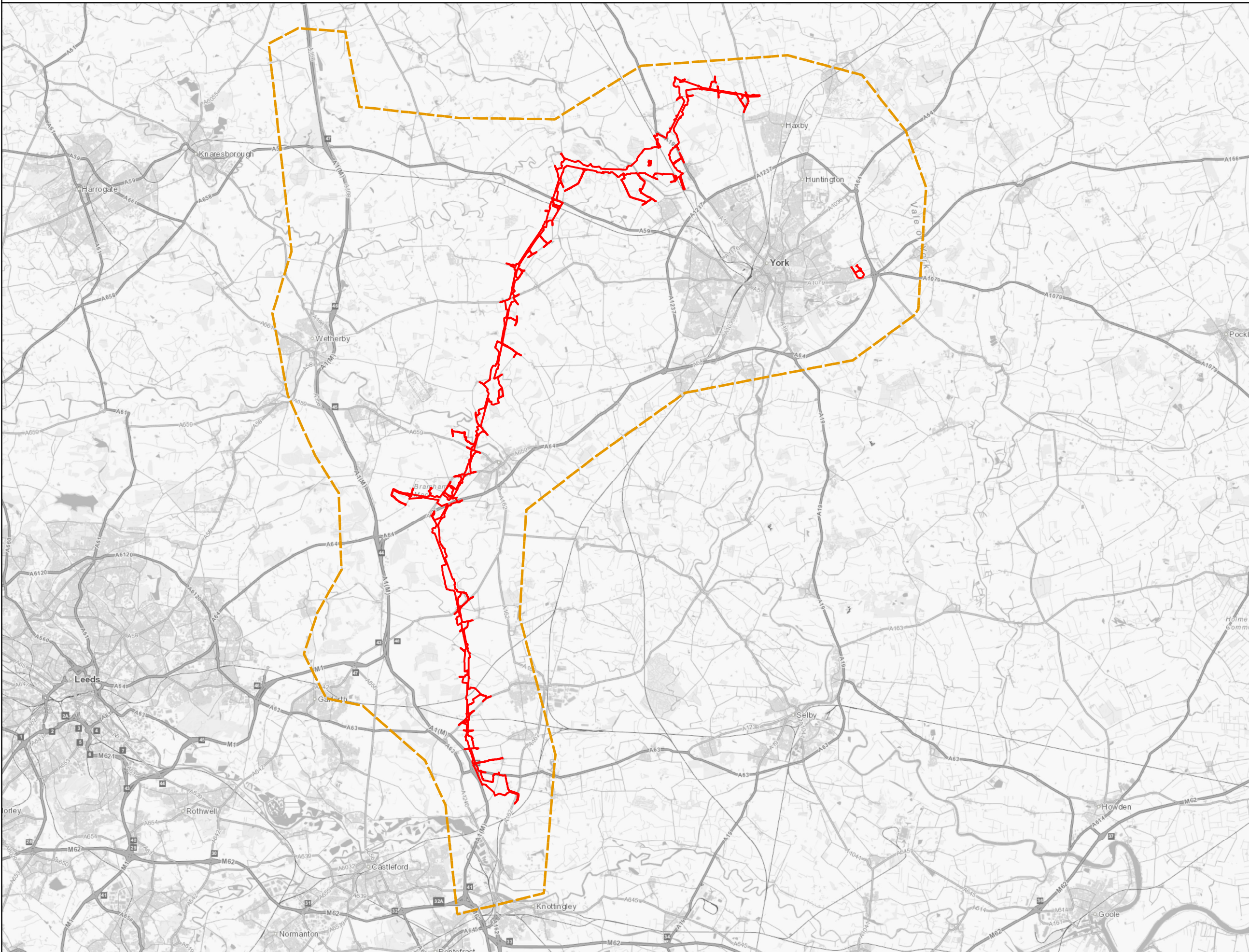




# TRANSPORT STUDY AREA

## Legend

-  Draft Order Limits
-  Study Area




### Notes

This drawing is scaled at paper size A3, therefore any prints taken at smaller sizes will affect accuracy of the measurement units and should not be scaled against.



Coordinate System: British National Grid  
 Sheet X Centroid Coordinate: 454,094.53 Sheet Y Centroid Coordinate: 444,387.21



BACKGROUND MAPPING INFORMATION HAS BEEN REPRODUCED FROM THE ORDNANCE SURVEY BY PERMISSION OF ORDNANCE SURVEY OF THE CONTROLLER OF HER MAJESTY'S STATIONERY OFFICE. © CROWN COPYRIGHT ORDNANCE SURVEY. NATIONAL GRID ELECTRICITY - 100024241. NATIONAL GRID GAS - 100024886.

1	SEP 21		SUTET	DIMMR	CHADC
Issue	Date	Remarks	Drawn	Checked	Approved

Title  
**PRELIMINARY ENVIRONMENTAL INFORMATION REPORT  
 CHAPTER 12: TRAFFIC AND TRANSPORT  
 TRANSPORT STUDY AREA**



Figure Number	FIGURE 12.1		
Drawing Reference	806503-WOOD-0086		
Scale	Sheet Size	Sheet	Issue
1:160,000	A3	SHEET 1 OF 1	1