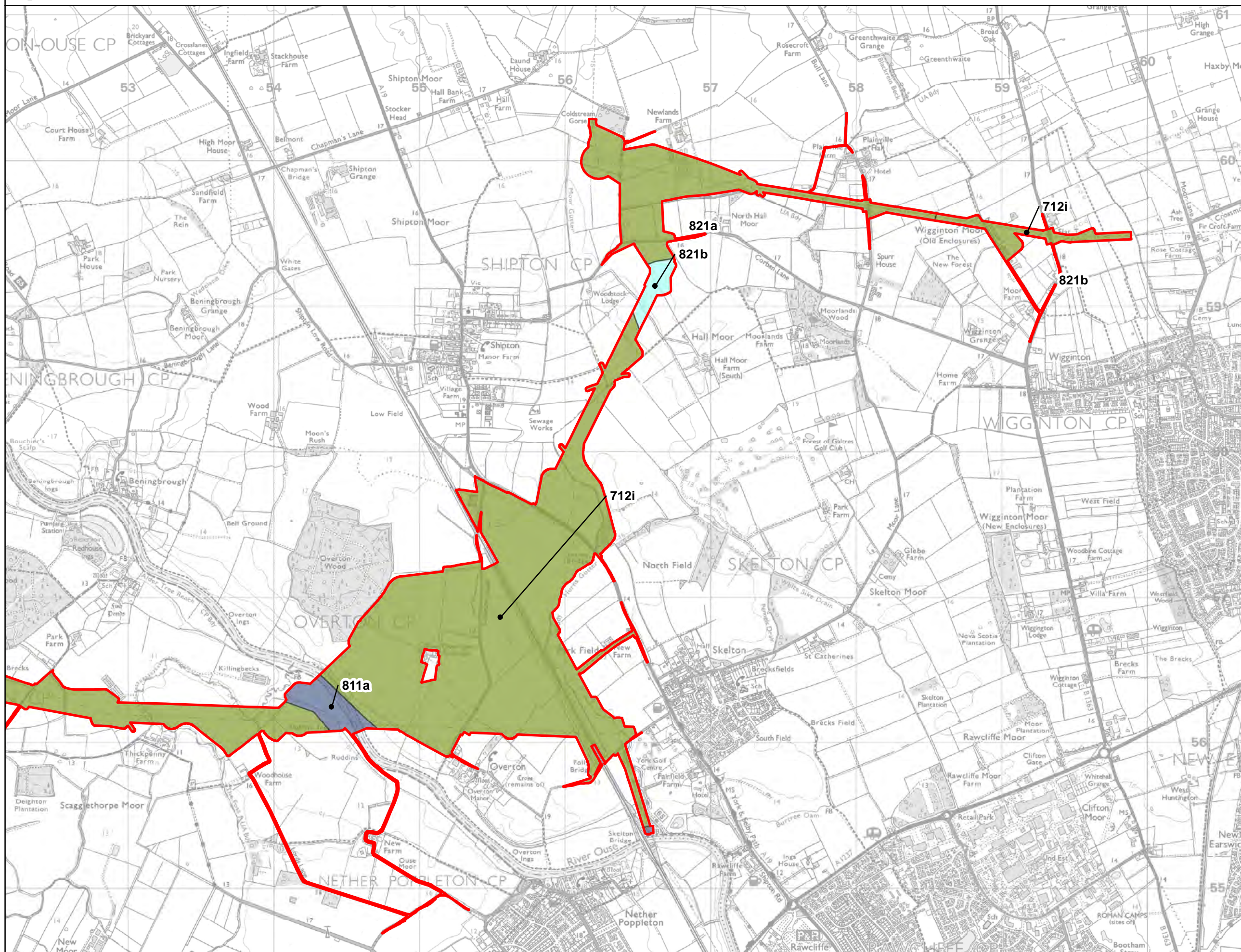




SOIL ASSOCIATIONS

- Legend**
- Draft Order Limits
 - Soil Association**
 - Foggathorpe 2 (712i)
 - Enborne (811a)
 - Everingham (821a)
 - Blackwood (821b)



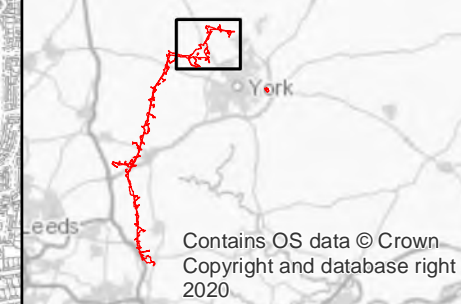
Soil association's digitised from the Soil Survey of England and Wales (1984)

Contains Ordnance Survey data. © Crown Copyright and database right 2021

Contains public sector information licensed under the Open Government Licence v3.0.

Notes

This drawing is scaled at paper size A3, therefore any prints taken at smaller sizes will affect accuracy of the measurement units and should not be scaled against.



Coordinate System: British National Grid
 Sheet X Centroid Coordinate: 454049 Sheet Y Centroid Coordinate: 446014



BACKGROUND MAPPING INFORMATION HAS BEEN REPRODUCED FROM THE ORDNANCE SURVEY BY PERMISSION OF ORDNANCE SURVEY OF THE CONTROLLER OF HER MAJESTY'S STATIONERY OFFICE. © CROWN COPYRIGHT ORDNANCE SURVEY. NATIONAL GRID ELECTRICITY - 100024241. NATIONAL GRID GAS - 100024886.

Issue	Date	Remarks	Drawn	Checked	Approved
B	10/09/2021	AMENDMENTS TO SOIL ASSOCIATION AT SUBSTATION	SW	HS	HS
A	03/08/2021	FIRST ISSUE	SW	HS	HS

Title

PRELIMINARY ENVIRONMENTAL INFORMATION REPORT
 CHAPTER 11: AGRICULTURE AND SOILS

SOIL ASSOCIATIONS



Figure Number
Figure 11.3 (Sheet 1)

Drawing Reference
GM11455/Figure11.3 (Sheet 1)

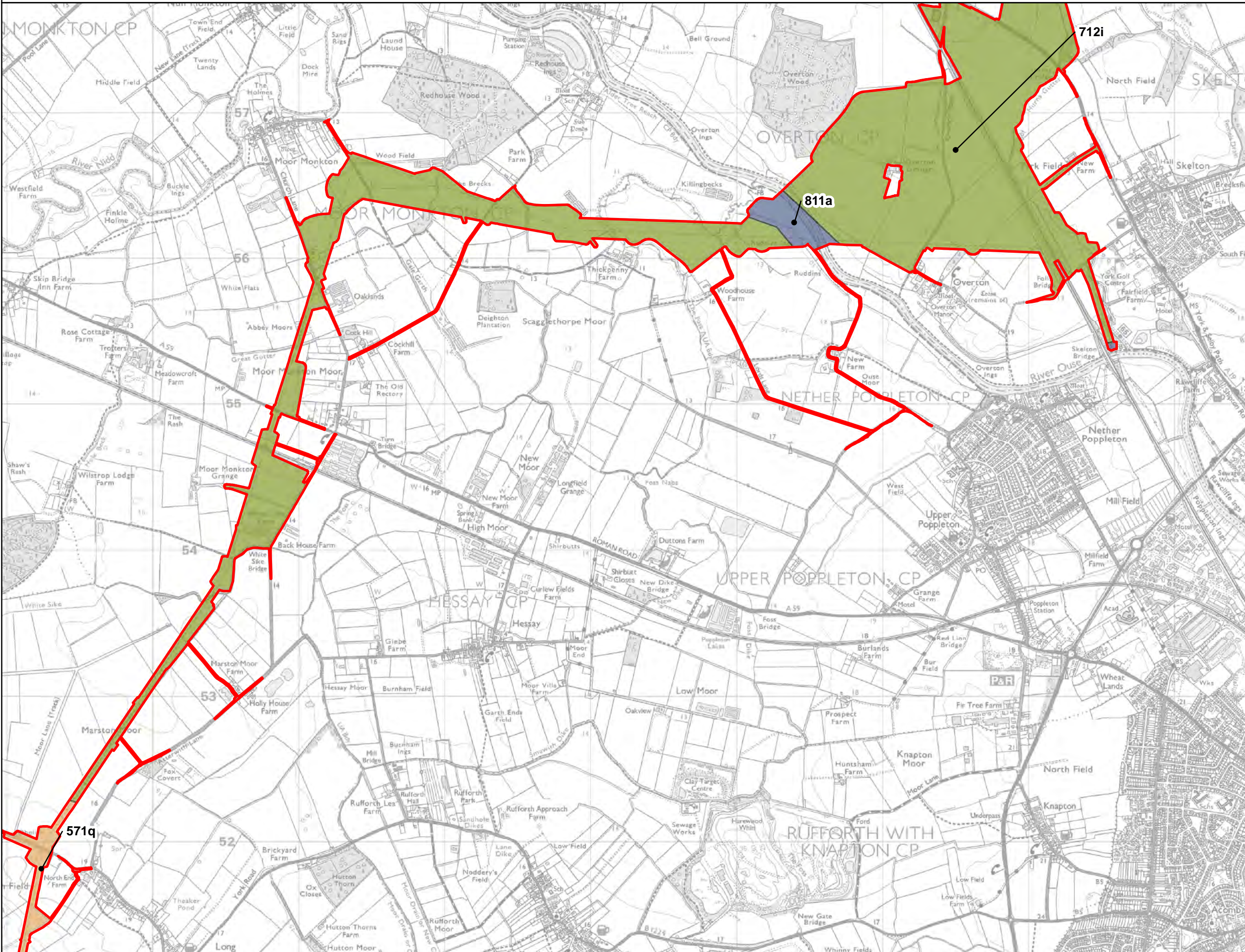
Scale	Sheet Size	Sheet	Issue
1: 25000	A3	SHEET 1 OF 7	B



SOIL ASSOCIATIONS

Legend

- Draft Order Limits
- Soil Association**
- Escrick 2 (571q)
- Foggathorpe 2 (712i)
- Enborne (811a)



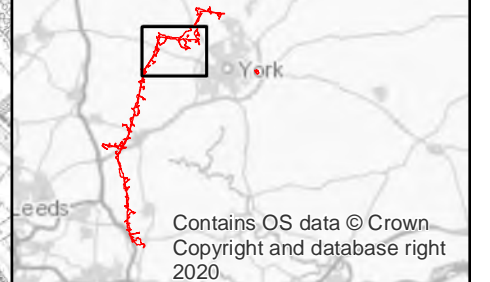
Soil association's digitised from the Soil Survey of England and Wales (1984)

Contains Ordnance Survey data. © Crown Copyright and database right 2021


Contains public sector information licensed under the Open Government Licence v3.0.

Notes

This drawing is scaled at paper size A3, therefore any prints taken at smaller sizes will affect accuracy of the measurement units and should not be scaled against.



Coordinate System: British National Grid
Sheet X Centroid Coordinate: 454049 Sheet Y Centroid Coordinate: 446014



BACKGROUND MAPPING INFORMATION HAS BEEN REPRODUCED FROM THE ORDNANCE SURVEY BY PERMISSION OF ORDNANCE SURVEY OF THE CONTROLLER OF HER MAJESTY'S STATIONERY OFFICE. © CROWN COPYRIGHT ORDNANCE SURVEY. NATIONAL GRID ELECTRICITY - 100024241. NATIONAL GRID GAS - 100024886.

B	10/09/2021	AMENDMENTS TO SOIL ASSOCIATION AT SUBSTATION	SW	HS	HS
A	03/08/2021	FIRST ISSUE	SW	HS	HS
Issue	Date	Remarks	Drawn	Checked	Approved

Title

PRELIMINARY ENVIRONMENTAL INFORMATION REPORT
CHAPTER 11: AGRICULTURE AND SOILS

SOIL ASSOCIATIONS



Figure Number: Figure 11.3 (Sheet 2)

Drawing Reference: GM11455/Figure11.3 (Sheet 2)

Scale	Sheet Size	Sheet	Issue
1: 25000	A3	SHEET 2 OF 7	B



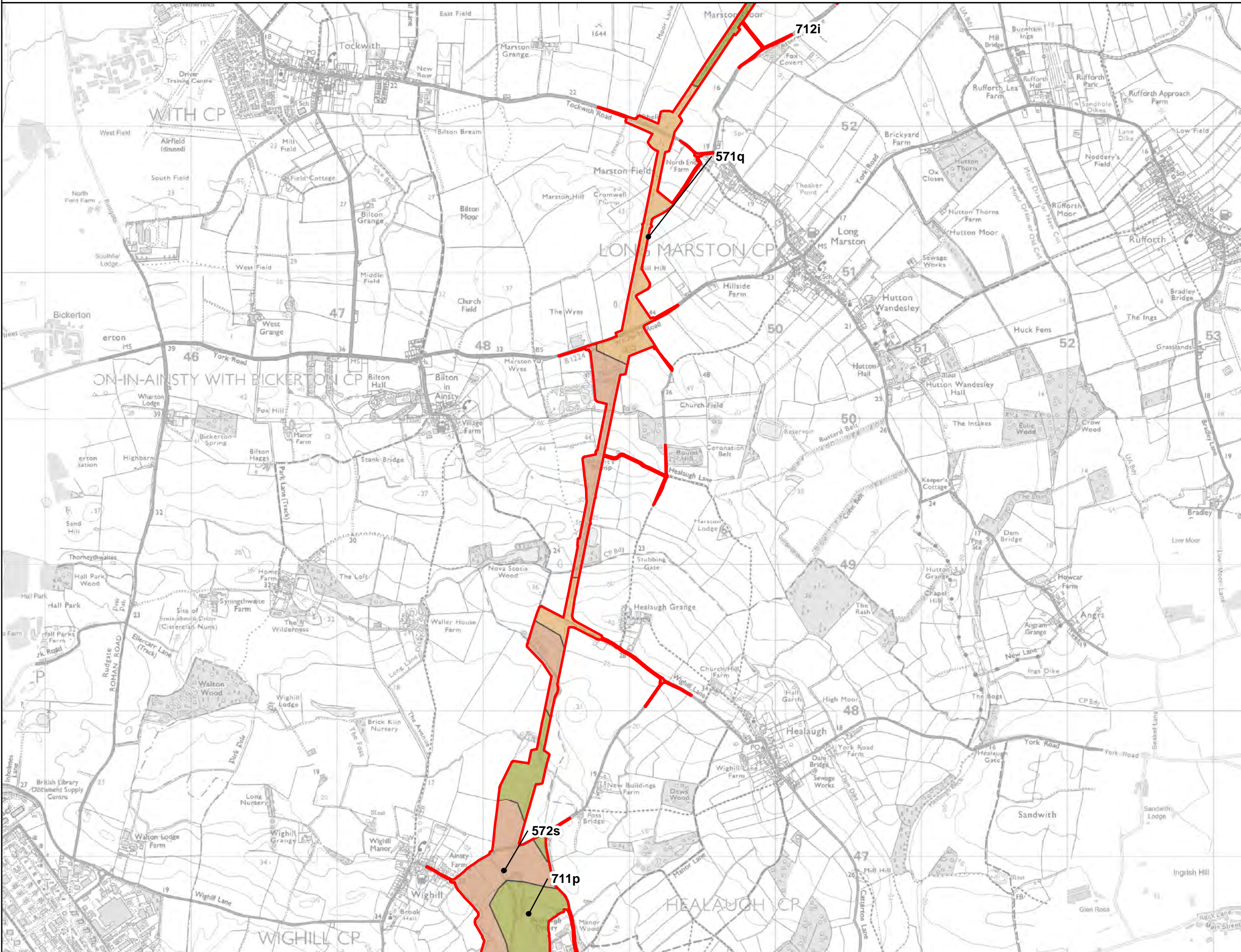
SOIL ASSOCIATIONS

Legend

Draft Order Limits

Soil Association

- Escrick 2 (571q)
- Bishampton 1 (572s)
- Dunkeswick (711p)
- Foggathorpe 2 (712i)



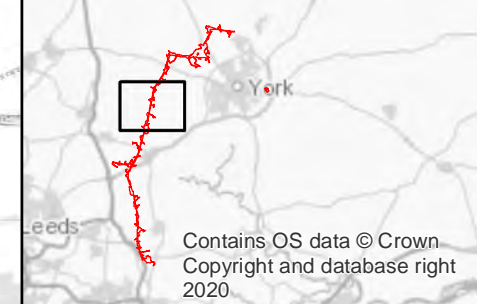
Soil association's digitised from the Soil Survey of England and Wales (1984)

Contains Ordnance Survey data. © Crown Copyright and database right 2021

Contains public sector information licensed under the Open Government Licence v3.0.

Notes

This drawing is scaled at paper size A3, therefore any prints taken at smaller sizes will affect accuracy of the measurement units and should not be scaled against.



Coordinate System: British National Grid
 Sheet X Centroid Coordinate: 454049 Sheet Y Centroid Coordinate: 446014



BACKGROUND MAPPING INFORMATION HAS BEEN REPRODUCED FROM THE ORDNANCE SURVEY BY PERMISSION OF ORDNANCE SURVEY OF THE CONTROLLER OF HER MAJESTY'S STATIONERY OFFICE. © CROWN COPYRIGHT ORDNANCE SURVEY. NATIONAL GRID ELECTRICITY - 100024241. NATIONAL GRID GAS - 100024886.

B	10/09/2021	AMENDMENTS TO SOIL ASSOCIATION AT SUBSTATION	SW	HS	HS
A	03/08/2021	FIRST ISSUE	SW	HS	HS
Issue	Date	Remarks	Drawn	Checked	Approved

Title

PRELIMINARY ENVIRONMENTAL INFORMATION REPORT
 CHAPTER 11: AGRICULTURE AND SOILS

SOIL ASSOCIATIONS



Figure Number: Figure 11.3 (Sheet 3)

Drawing Reference: GM11455/Figure11.3 (Sheet 3)

Scale	Sheet Size	Sheet	Issue
1: 25000	A3	SHEET 3 OF 7	B



SOIL ASSOCIATIONS

Legend

- Draft Order Limits
- Soil Association**
- Aberford (511a)
- Wick 1 (541r)
- Wharfe (561a)
- Bishampton 1 (572s)
- Dunkeswick (711p)

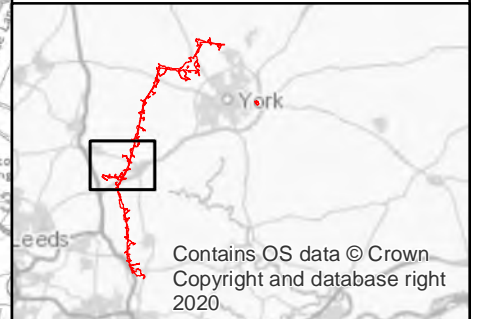
Soil association's digitised from the Soil Survey of England and Wales (1984)

Contains Ordnance Survey data. © Crown Copyright and database right 2021


Contains public sector information licensed under the Open Government Licence v3.0.

Notes

This drawing is scaled at paper size A3, therefore any prints taken at smaller sizes will affect accuracy of the measurement units and should not be scaled against.



Coordinate System: British National Grid
Sheet X Centroid Coordinate: 454049 Sheet Y Centroid Coordinate: 446014



BACKGROUND MAPPING INFORMATION HAS BEEN REPRODUCED FROM THE ORDNANCE SURVEY BY PERMISSION OF ORDNANCE SURVEY OF THE CONTROLLER OF HER MAJESTY'S STATIONERY OFFICE. © CROWN COPYRIGHT ORDNANCE SURVEY. NATIONAL GRID ELECTRICITY - 100024241. NATIONAL GRID GAS - 100024886.

Issue	Date	Remarks	Drawn	Checked	Approved
B	10/09/2021	AMENDMENTS TO SOIL ASSOCIATION AT SUBSTATION	SW	HS	HS
A	03/08/2021	FIRST ISSUE	SW	HS	HS

Title

PRELIMINARY ENVIRONMENTAL INFORMATION REPORT CHAPTER 11: AGRICULTURE AND SOILS

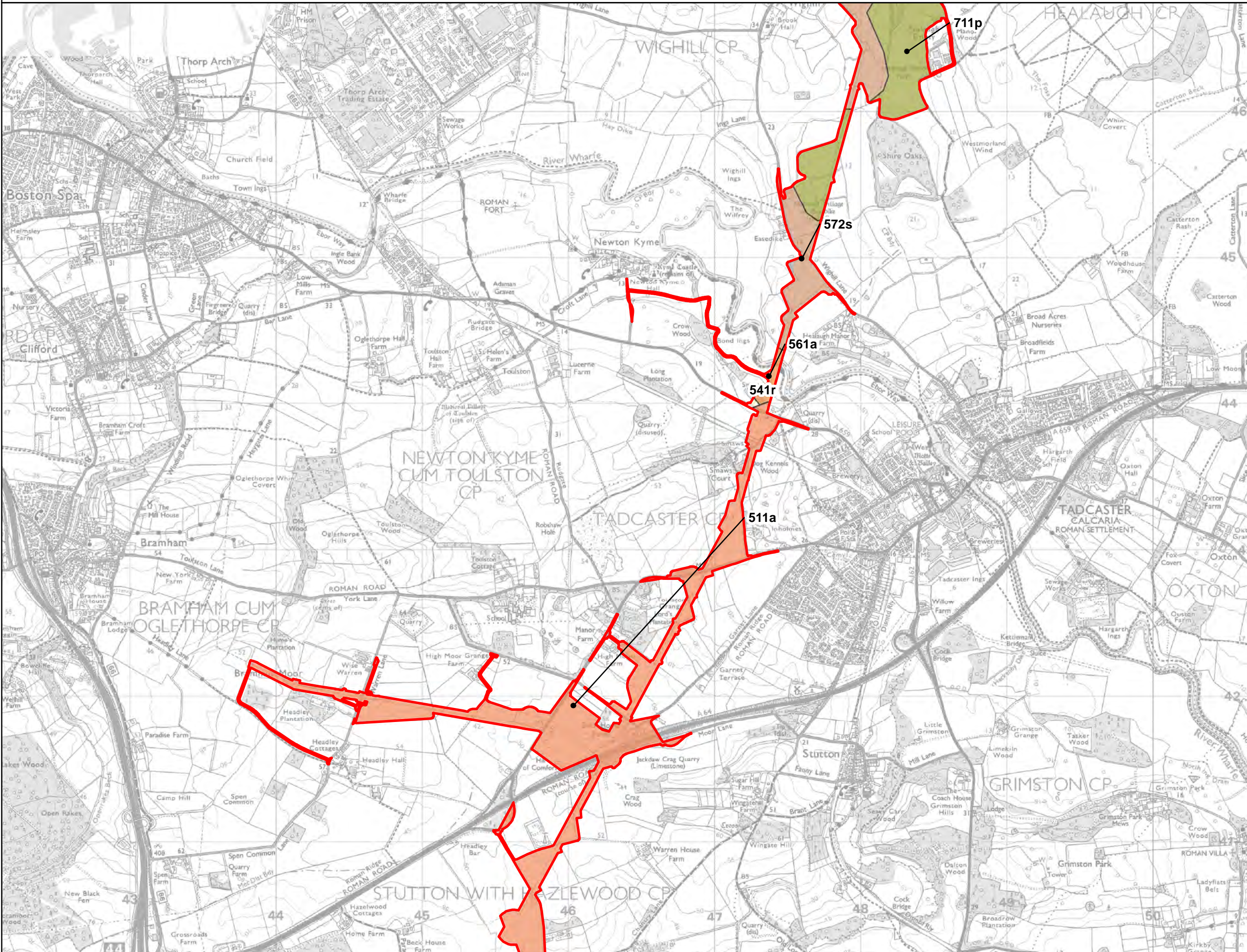
SOIL ASSOCIATIONS



Figure Number
Figure 11.3 (Sheet 4)

Drawing Reference
GM11455/Figure11.3 (Sheet 4)

Scale	Sheet Size	Sheet	Issue
1: 25000	A3	SHEET 4 OF 7	B





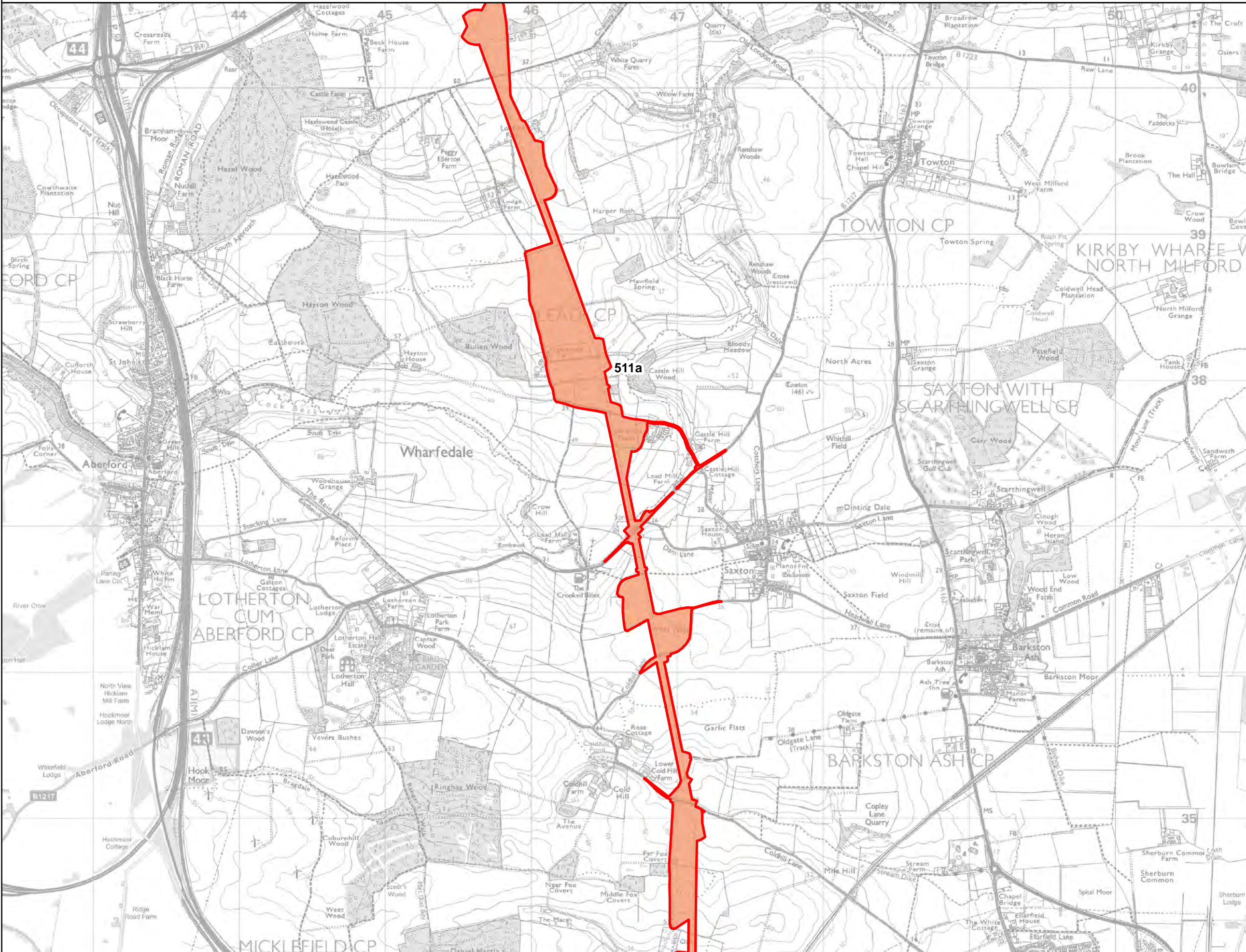
SOIL ASSOCIATIONS

Legend

Draft Order Limits

Soil Association

Aberford (511a)



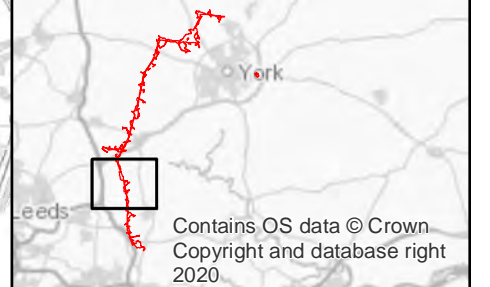
Soil association's digitised from the Soil Survey of England and Wales (1984)

Contains Ordnance Survey data. © Crown Copyright and database right 2021

Contains public sector information licensed under the Open Government Licence v3.0.


Notes

This drawing is scaled at paper size A3, therefore any prints taken at smaller sizes will affect accuracy of the measurement units and should not be scaled against.



Contains OS data © Crown Copyright and database right 2020

Coordinate System: British National Grid
Sheet X Centroid Coordinate: 454049 Sheet Y Centroid Coordinate: 446014



BACKGROUND MAPPING INFORMATION HAS BEEN REPRODUCED FROM THE ORDNANCE SURVEY BY PERMISSION OF ORDNANCE SURVEY OF THE CONTROLLER OF HER MAJESTY'S STATIONERY OFFICE. © CROWN COPYRIGHT ORDNANCE SURVEY. NATIONAL GRID ELECTRICITY - 100024241. NATIONAL GRID GAS - 100024886.

B	10/09/2021	AMENDMENTS TO SOIL ASSOCIATION AT SUBSTATION	SW	HS	HS
A	03/08/2021	FIRST ISSUE	SW	HS	HS
Issue	Date	Remarks	Drawn	Checked	Approved

Title

PRELIMINARY ENVIRONMENTAL INFORMATION REPORT
CHAPTER 11: AGRICULTURE AND SOILS

SOIL ASSOCIATIONS



Figure Number: Figure 11.3 (Sheet 5)

Drawing Reference: GM11455/Figure11.3 (Sheet 5)

Scale	Sheet Size	Sheet	Issue
1: 25000	A3	SHEET 5 OF 7	B



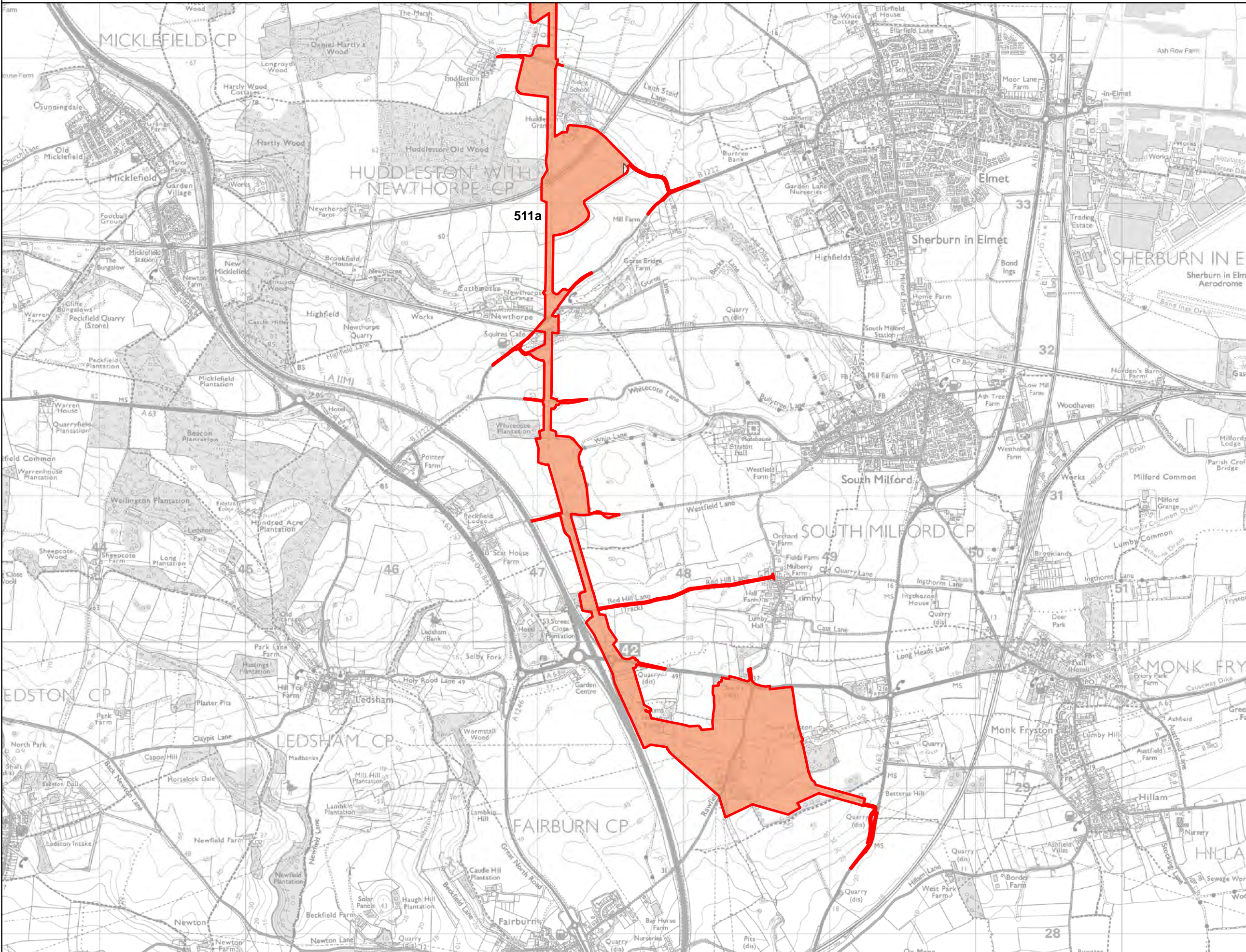
SOIL ASSOCIATIONS

Legend

Draft Order Limits

Soil

Aberford (511a)



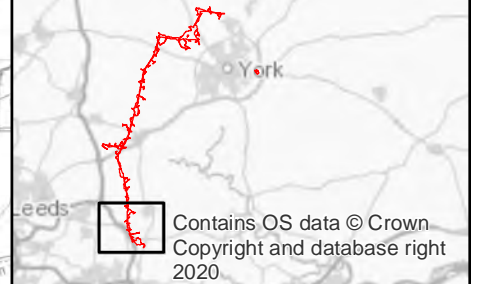
Soil association's digitised from the Soil Survey of England and Wales (1984)

Contains Ordnance Survey data. © Crown Copyright and database right 2021

Contains public sector information licensed under the Open Government Licence v3.0.


Notes

This drawing is scaled at paper size A3, therefore any prints taken at smaller sizes will affect accuracy of the measurement units and should not be scaled against.



Contains OS data © Crown Copyright and database right 2020

Coordinate System: British National Grid
Sheet X Centroid Coordinate: 454049 Sheet Y Centroid Coordinate: 446014



BACKGROUND MAPPING INFORMATION HAS BEEN REPRODUCED FROM THE ORDNANCE SURVEY BY PERMISSION OF ORDNANCE SURVEY OF THE CONTROLLER OF HER MAJESTY'S STATIONERY OFFICE. © CROWN COPYRIGHT ORDNANCE SURVEY. NATIONAL GRID ELECTRICITY - 100024241. NATIONAL GRID GAS - 100024886.

B	10/09/2021	AMENDMENTS TO SOIL ASSOCIATION AT SUBSTATION	SW	HS	HS
A	03/08/2021	FIRST ISSUE	SW	HS	HS
Issue	Date	Remarks	Drawn	Checked	Approved

Title

**PRELIMINARY ENVIRONMENTAL INFORMATION REPORT
CHAPTER 11: AGRICULTURE AND SOILS**

SOIL ASSOCIATIONS







Figure Number: Figure 11.3 (Sheet 6)

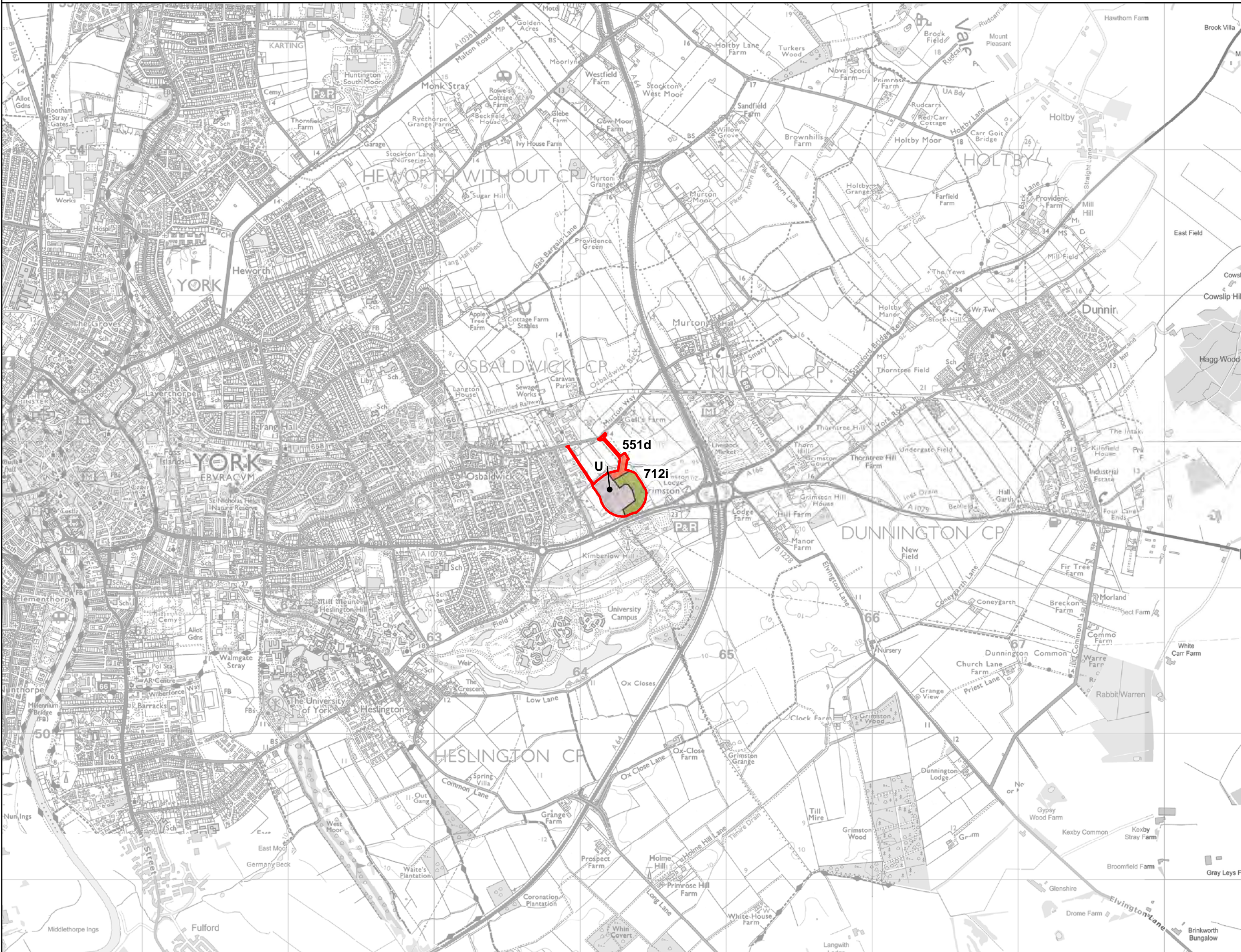
Drawing Reference: GM11455/Figure11.3 (Sheet 6)

Scale	Sheet Size	Sheet	Issue
1: 25000	A3	SHEET 6 OF 7	B



SOIL ASSOCIATIONS

- Legend**
-  Draft Order Limits
 - Soil**
 -  Newport 1 (551d)
 -  Foggathorpe 2 (712i)
 -  Urban (U)



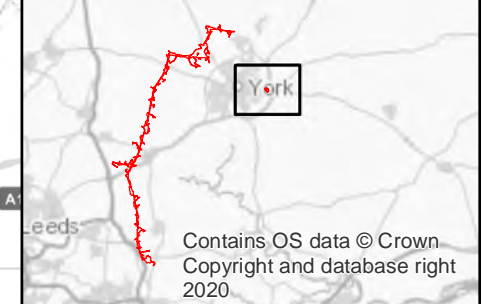
Soil association's digitised from the Soil Survey of England and Wales (1984)

Contains Ordnance Survey data. © Crown Copyright and database right 2021

Contains public sector information licensed under the Open Government Licence v3.0.

Notes

This drawing is scaled at paper size A3, therefore any prints taken at smaller sizes will affect accuracy of the measurement units and should not be scaled against.



Coordinate System: British National Grid
 Sheet X Centroid Coordinate: 454049 Sheet Y Centroid Coordinate: 446014



BACKGROUND MAPPING INFORMATION HAS BEEN REPRODUCED FROM THE ORDNANCE SURVEY BY PERMISSION OF ORDNANCE SURVEY OF THE CONTROLLER OF HER MAJESTY'S STATIONARY OFFICE. © CROWN COPYRIGHT ORDNANCE SURVEY. NATIONAL GRID ELECTRICITY - 100024241. NATIONAL GRID GAS - 100024886.

B	10/09/2021	AMENDMENTS TO SOIL ASSOCIATION AT SUBSTATION	SW	HS	HS
A	03/08/2021	FIRST ISSUE	SW	HS	HS
Issue	Date	Remarks	Drawn	Checked	Approved

Title

PRELIMINARY ENVIRONMENTAL INFORMATION REPORT
 CHAPTER 11: AGRICULTURE AND SOILS

SOIL ASSOCIATIONS



Figure Number
Figure 11.3 (Sheet 7)

Drawing Reference
GM11455/Figure11.3 (Sheet 7)

Scale	Sheet Size	Sheet	Issue
1: 25000	A3	SHEET 7 OF 7	B