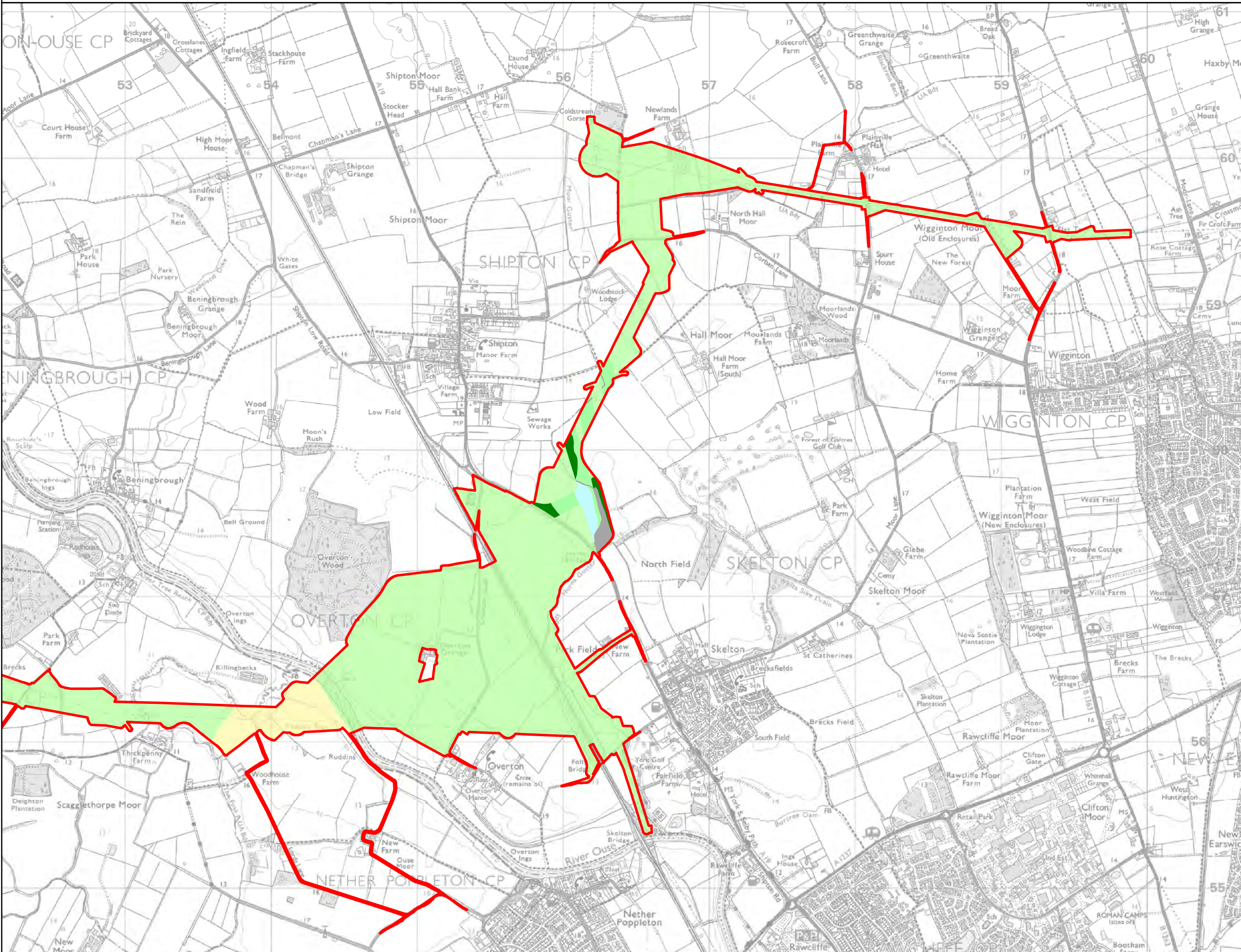




PROVISIONAL AND POST 1988 AGRICULTURAL LAND CLASSIFICATION



Legend

- Draft Order Limits
- Post 1988 Agricultural Land Classification**
 - Grade 1
 - Grade 2
 - Grade 3a
 - Grade 3b
 - Other
- Provisional Agricultural Land Classification**
 - Grade 2
 - Grade 3
 - Grade 4

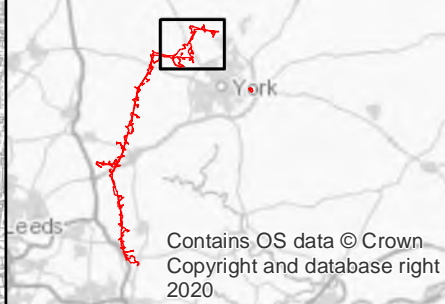
Natural England copyright. Contains Ordnance Survey data © Crown copyright and database right 2021

Contains Ordnance Survey data. © Crown Copyright and database right 2021

Contains public sector information licensed under the Open Government Licence v3.0.

Notes

This drawing is scaled at paper size A3, therefore any prints taken at smaller sizes will affect accuracy of the measurement units and should not be scaled against.



Coordinate System: British National Grid
 Sheet X Centroid Coordinate: 454049 Sheet Y Centroid Coordinate: 446014



BACKGROUND MAPPING INFORMATION HAS BEEN REPRODUCED FROM THE ORDNANCE SURVEY BY PERMISSION OF ORDNANCE SURVEY OF THE CONTROLLER OF HER MAJESTY'S STATIONERY OFFICE. © CROWN COPYRIGHT ORDNANCE SURVEY, NATIONAL GRID ELECTRICITY - 100024241. NATIONAL GRID GAS - 100024886.

A	22/09/2021		SW	HS	HS
Issue	Date	Remarks	Drawn	Checked	Approved

Title

PRELIMINARY ENVIRONMENTAL INFORMATION REPORT
 CHAPTER 11: AGRICULTURE AND SOILS

PROVISIONAL AND POST 1988 AGRICULTURAL LAND CLASSIFICATION



Figure Number: Figure 11.1 (Sheet 1)

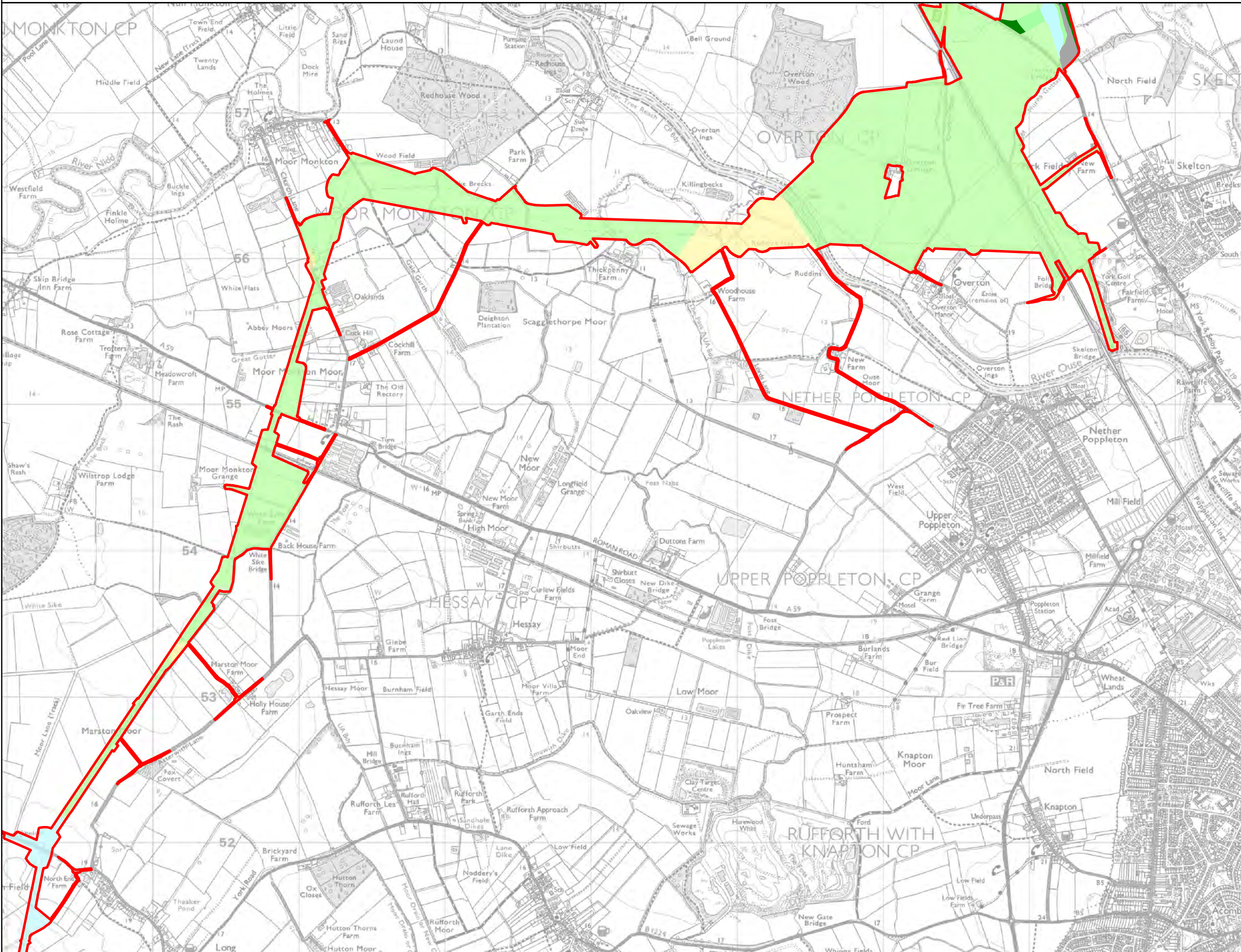
Drawing Reference: GM11455/Figure11.1 (Sheet 1)

Scale	Sheet Size	Sheet	Issue
1: 25000	A3	SHEET 1 OF 7	A



PROVISIONAL AND POST 1988 AGRICULTURAL LAND CLASSIFICATION

- Legend**
- Draft Order Limits
 - Post 1988 Agricultural Land Classification**
 - Grade 1
 - Grade 2
 - Grade 3a
 - Grade 3b
 - Other
 - Provisional Agricultural Land Classification**
 - Grade 2
 - Grade 3
 - Grade 4



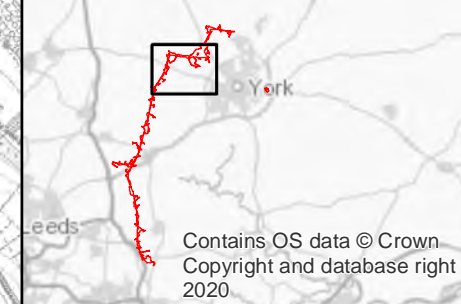
Natural England copyright. Contains Ordnance Survey data © Crown copyright and database right 2021

Contains Ordnance Survey data. © Crown Copyright and database right 2021

Contains public sector information licensed under the Open Government Licence v3.0.

Notes

This drawing is scaled at paper size A3, therefore any prints taken at smaller sizes will affect accuracy of the measurement units and should not be scaled against.



Coordinate System: British National Grid
 Sheet X Centroid Coordinate: 454049 Sheet Y Centroid Coordinate: 446014



BACKGROUND MAPPING INFORMATION HAS BEEN REPRODUCED FROM THE ORDNANCE SURVEY BY PERMISSION OF ORDNANCE SURVEY OF THE CONTROLLER OF HER MAJESTY'S STATIONERY OFFICE. © CROWN COPYRIGHT ORDNANCE SURVEY. NATIONAL GRID ELECTRICITY - 100024241. NATIONAL GRID GAS - 100024886.

Issue	Date	Remarks	Drawn	Checked	Approved
A	22/09/2021		SW	HS	HS

Title

PRELIMINARY ENVIRONMENTAL INFORMATION REPORT
 CHAPTER 11: AGRICULTURE AND SOILS

PROVISIONAL AND POST 1988 AGRICULTURAL LAND CLASSIFICATION



Figure Number: Figure 11.1 (Sheet 2)

Drawing Reference: GM11455/Figure11.1 (Sheet 2)

Scale	Sheet Size	Sheet	Issue
1: 25000	A3	SHEET 2 OF 7	A



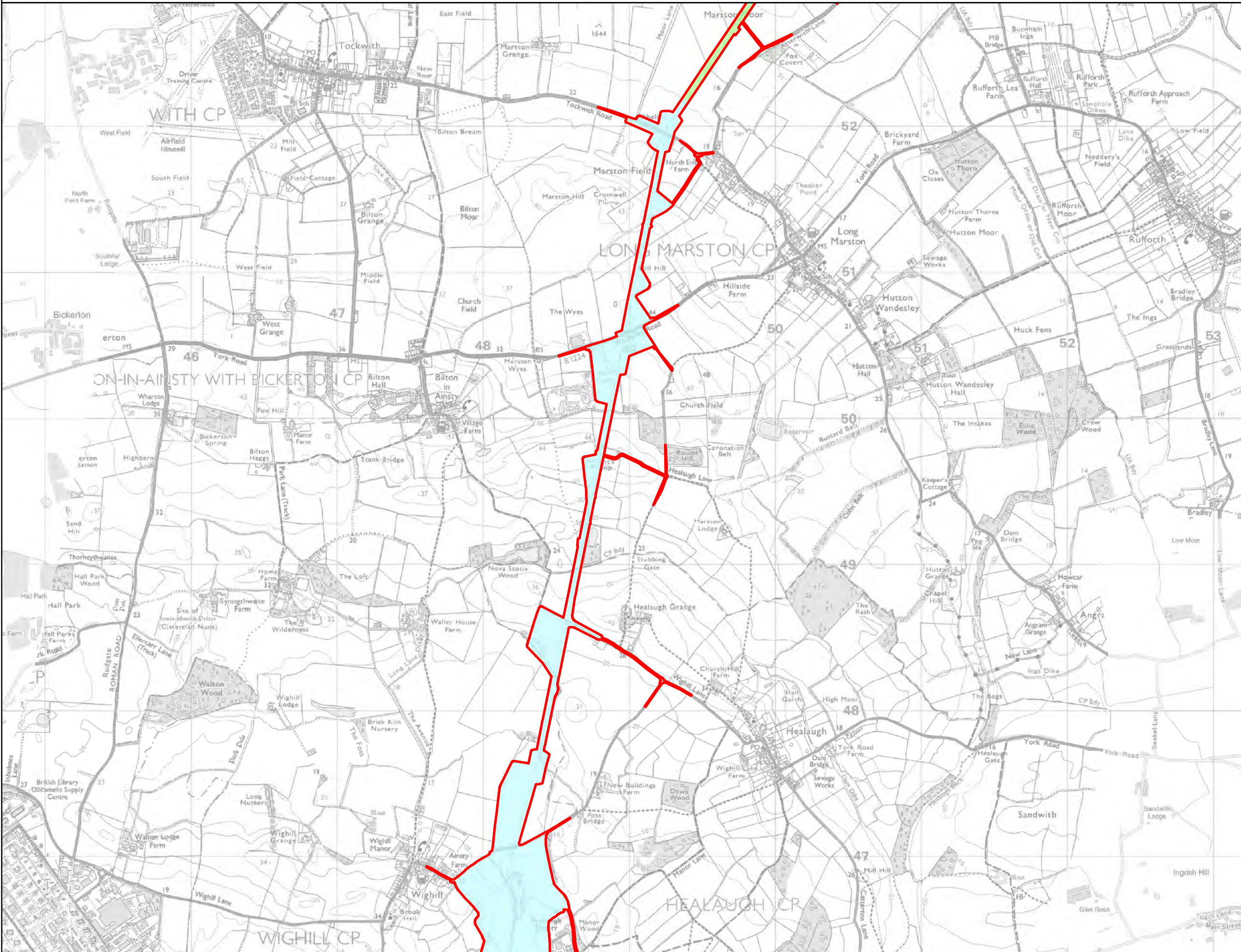
PROVISIONAL AND POST 1988 AGRICULTURAL LAND CLASSIFICATION

Legend

Draft Order Limits

Provisional Agricultural Land Classification

- Grade 2
- Grade 3



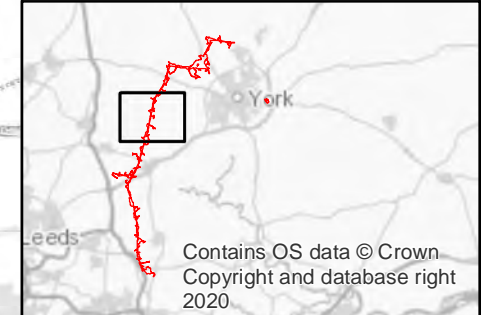
Natural England copyright. Contains Ordnance Survey data © Crown copyright and database right 2021

Contains Ordnance Survey data. © Crown Copyright and database right 2021

Contains public sector information licensed under the Open Government Licence v3.0.

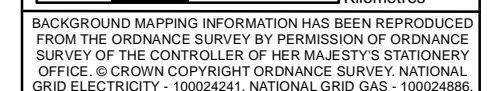
Notes

This drawing is scaled at paper size A3, therefore any prints taken at smaller sizes will affect accuracy of the measurement units and should not be scaled against.



Contains OS data © Crown Copyright and database right 2020

Coordinate System: British National Grid
Sheet X Centroid Coordinate: 454049 Sheet Y Centroid Coordinate: 446014



BACKGROUND MAPPING INFORMATION HAS BEEN REPRODUCED FROM THE ORDNANCE SURVEY BY PERMISSION OF ORDNANCE SURVEY OF THE CONTROLLER OF HER MAJESTY'S STATIONERY OFFICE. © CROWN COPYRIGHT ORDNANCE SURVEY. NATIONAL GRID ELECTRICITY - 100024241. NATIONAL GRID GAS - 100024886.

Issue	Date	Remarks	Drawn	Checked	Approved
A	22/09/2021		SW	HS	HS

PRELIMINARY ENVIRONMENTAL INFORMATION REPORT CHAPTER 11: AGRICULTURE AND SOILS

PROVISIONAL AND POST 1988 AGRICULTURAL LAND CLASSIFICATION



Figure Number: Figure 11.1 (Sheet 3)

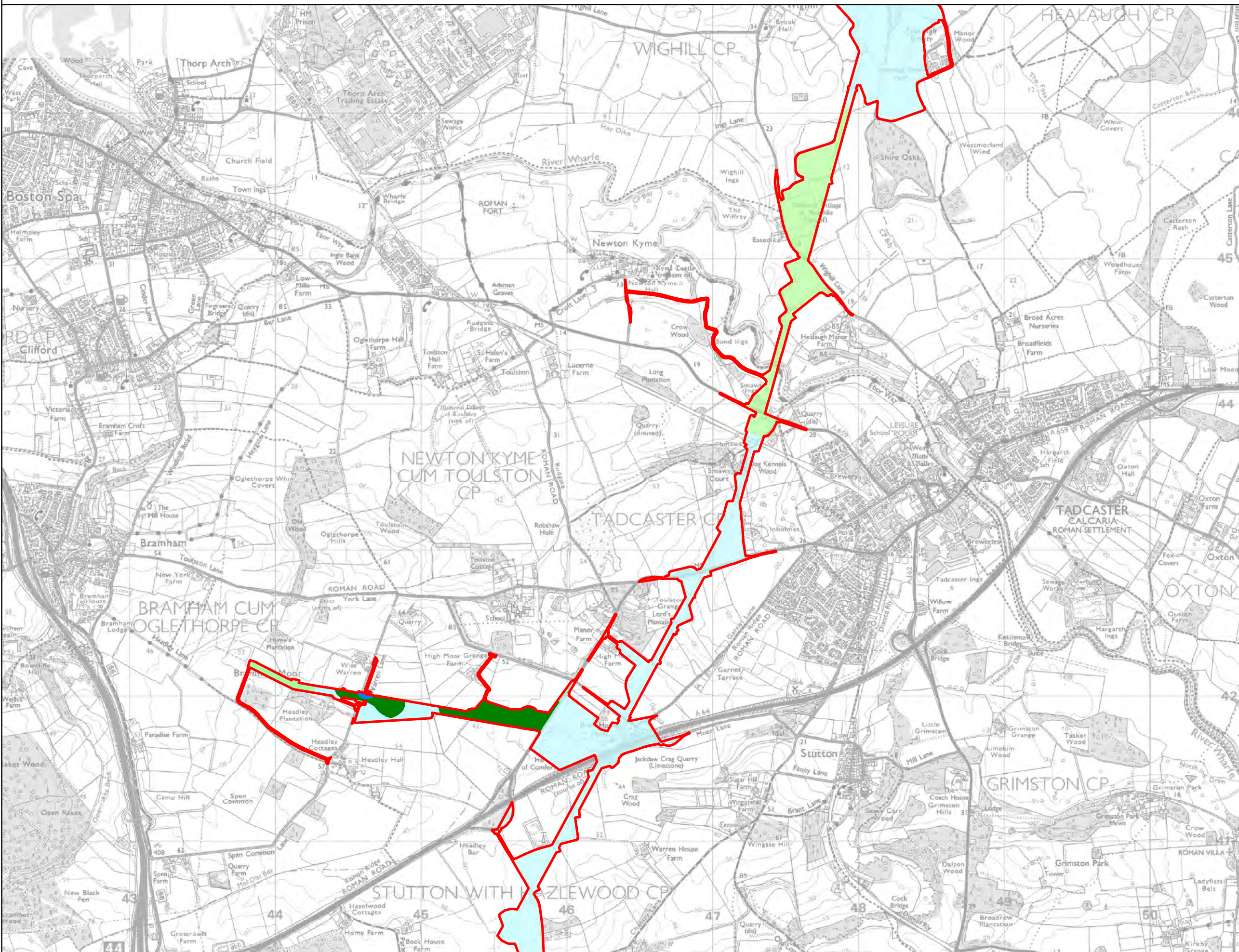
Drawing Reference: GM11455/Figure11.1 (Sheet 3)

Scale	Sheet Size	Sheet	Issue
1: 25000	A3	SHEET 3 OF 7	A



PROVISIONAL AND POST 1988 AGRICULTURAL LAND CLASSIFICATION

- Legend**
- Draft Order Limits
 - Post 1988 Agricultural Land Classification**
 - Grade 1
 - Grade 2
 - Grade 3a
 - Grade 3b
 - Other
 - Provisional Agricultural Land Classification**
 - Grade 2
 - Grade 3



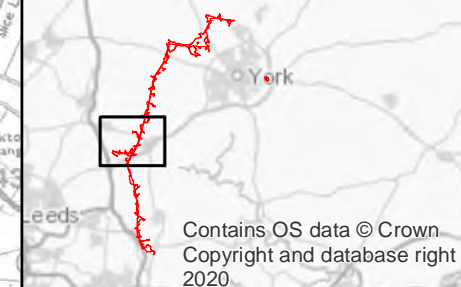
Natural England copyright. Contains Ordnance Survey data © Crown copyright and database right 2021

Contains Ordnance Survey data. © Crown Copyright and database right 2021

Contains public sector information licensed under the Open Government Licence v3.0.

Notes

This drawing is scaled at paper size A3, therefore any prints taken at smaller sizes will affect accuracy of the measurement units and should not be scaled against.



Coordinate System: British National Grid
 Sheet X Centroid Coordinate: 454049 Sheet Y Centroid Coordinate: 446014

0 0.25 0.5 1 Kilometres

BACKGROUND MAPPING INFORMATION HAS BEEN REPRODUCED FROM THE ORDNANCE SURVEY BY PERMISSION OF ORDNANCE SURVEY OF THE CONTROLLER OF HER MAJESTY'S STATIONERY OFFICE. © CROWN COPYRIGHT ORDNANCE SURVEY, NATIONAL GRID ELECTRICITY - 100024241. NATIONAL GRID GAS - 100024886.

Issue	Date	Remarks	Drawn	Checked	Approved
A	22/09/2021		SW	HS	HS

Title

PRELIMINARY ENVIRONMENTAL INFORMATION REPORT
 CHAPTER 11: AGRICULTURE AND SOILS

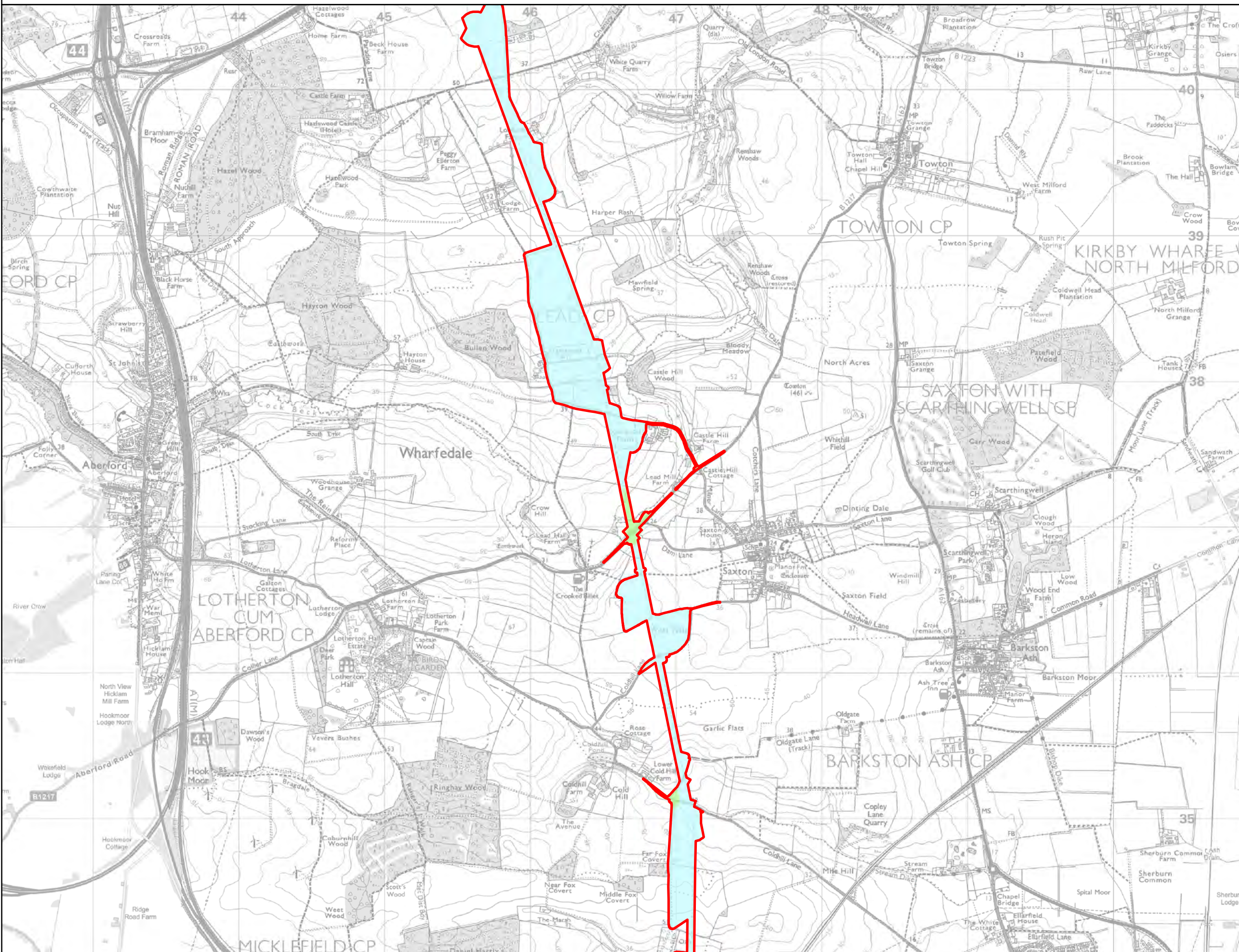
PROVISIONAL AND POST 1988 AGRICULTURAL LAND CLASSIFICATION

nationalgrid			
Figure Number	Figure 11.1 (Sheet 4)		
Drawing Reference	GM11455/Figure11.1 (Sheet 4)		
Scale	Sheet Size	Sheet	Issue
1: 25000	A3	SHEET 4 OF 7	A



PROVISIONAL AND POST 1988 AGRICULTURAL LAND CLASSIFICATION

- Legend**
- Draft Order Limits
 - Provisional Agricultural Land Classification**
 - Grade 2
 - Grade 3



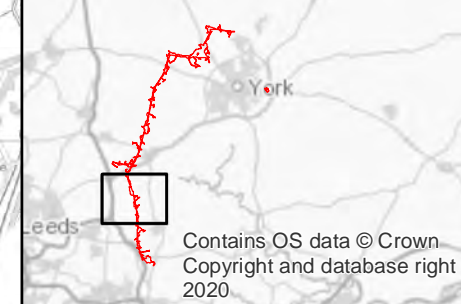
Natural England copyright. Contains Ordnance Survey data © Crown copyright and database right 2021

Contains Ordnance Survey data. © Crown Copyright and database right 2021

Contains public sector information licensed under the Open Government Licence v3.0.

Notes

This drawing is scaled at paper size A3, therefore any prints taken at smaller sizes will affect accuracy of the measurement units and should not be scaled against.



Coordinate System: British National Grid
 Sheet X Centroid Coordinate: 454049 Sheet Y Centroid Coordinate: 446014



BACKGROUND MAPPING INFORMATION HAS BEEN REPRODUCED FROM THE ORDNANCE SURVEY BY PERMISSION OF ORDNANCE SURVEY OF THE CONTROLLER OF HER MAJESTY'S STATIONERY OFFICE. © CROWN COPYRIGHT ORDNANCE SURVEY. NATIONAL GRID ELECTRICITY - 100024241. NATIONAL GRID GAS - 100024886.

A	22/09/2021		SW	HS	HS
Issue	Date	Remarks	Drawn	Checked	Approved

Title

PRELIMINARY ENVIRONMENTAL INFORMATION REPORT
 CHAPTER 11: AGRICULTURE AND SOILS

PROVISIONAL AND POST 1988 AGRICULTURAL LAND CLASSIFICATION



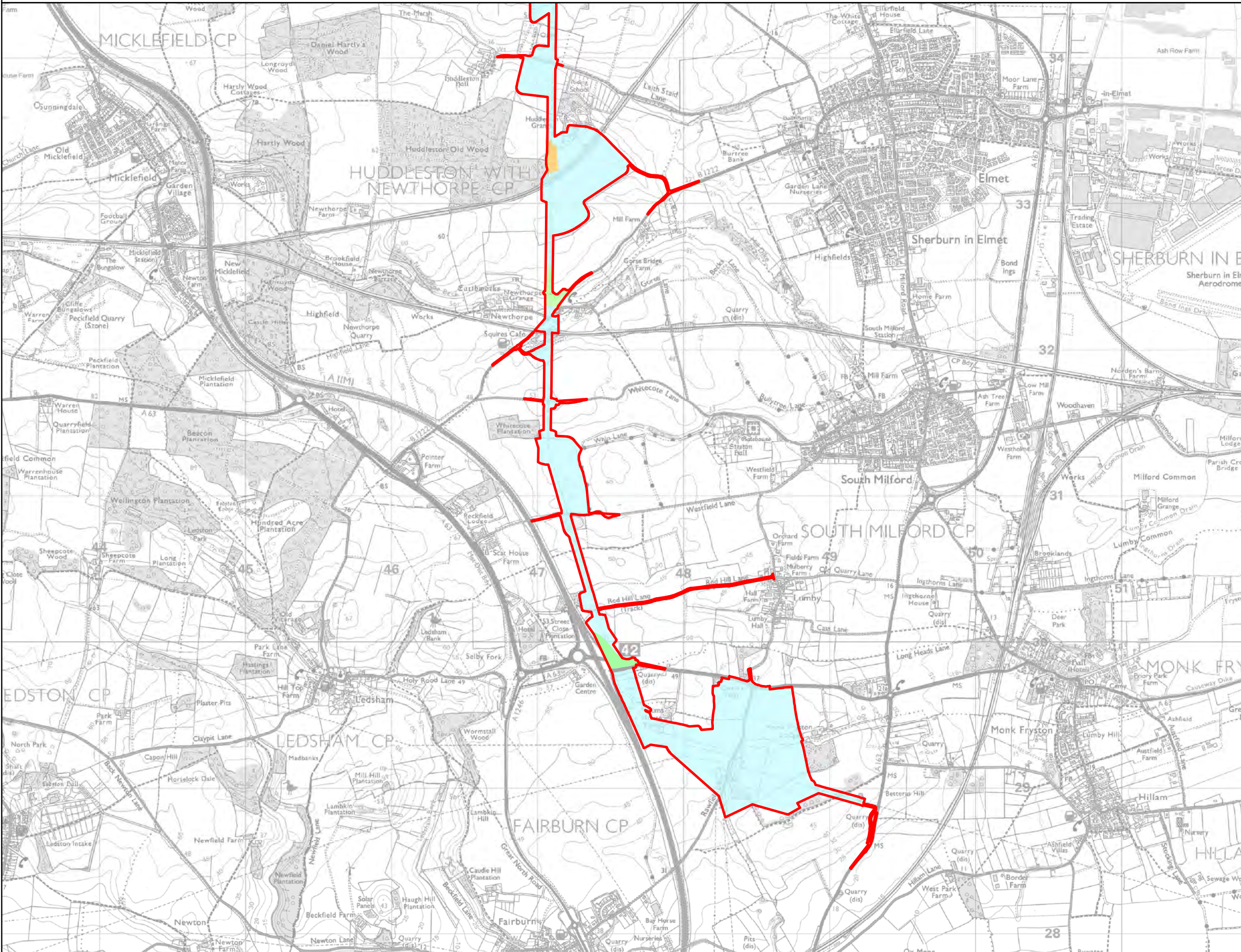
Figure Number: Figure 11.1 (Sheet 5)

Drawing Reference: GM11455/Figure11.1 (Sheet 5)

Scale	Sheet Size	Sheet	Issue
1: 25000	A3	SHEET 5 OF 7	A



PROVISIONAL AND POST 1988 AGRICULTURAL LAND CLASSIFICATION



Legend

Draft Order Limits

Post 1988 Agricultural Land Classification

Grade 2

Grade 3b

Other

Provisional Agricultural Land Classification

Grade 2

Grade 3

Non Agricultural

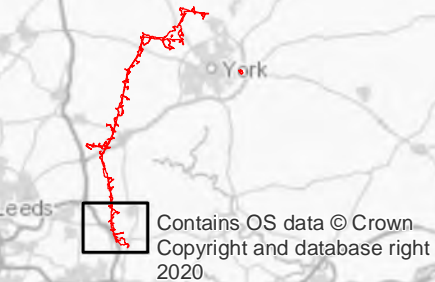
Natural England copyright. Contains Ordnance Survey data © Crown copyright and database right 2021

Contains Ordnance Survey data. © Crown Copyright and database right 2021

Contains public sector information licensed under the Open Government Licence v3.0.

Notes

This drawing is scaled at paper size A3, therefore any prints taken at smaller sizes will affect accuracy of the measurement units and should not be scaled against.



Coordinate System: British National Grid
Sheet X Centroid Coordinate: 454049 Sheet Y Centroid Coordinate: 446014



BACKGROUND MAPPING INFORMATION HAS BEEN REPRODUCED FROM THE ORDNANCE SURVEY BY PERMISSION OF ORDNANCE SURVEY OF THE CONTROLLER OF HER MAJESTY'S STATIONERY OFFICE. © CROWN COPYRIGHT ORDNANCE SURVEY. NATIONAL GRID ELECTRICITY - 100024241. NATIONAL GRID GAS - 100024886.

A	22/09/2021		SW	HS	HS
Issue	Date	Remarks	Drawn	Checked	Approved

PRELIMINARY ENVIRONMENTAL INFORMATION REPORT
CHAPTER 11: AGRICULTURE AND SOILS

PROVISIONAL AND POST 1988 AGRICULTURAL LAND CLASSIFICATION



Figure Number: Figure 11.1 (Sheet 6)

Drawing Reference: GM11455/Figure11.1 (Sheet 6)

Scale	Sheet Size	Sheet	Issue
1: 25000	A3	SHEET 6 OF 7	A



PROVISIONAL AND POST 1988 AGRICULTURAL LAND CLASSIFICATION

Legend

Draft Order Limits

Post 1988 Agricultural Land Classification

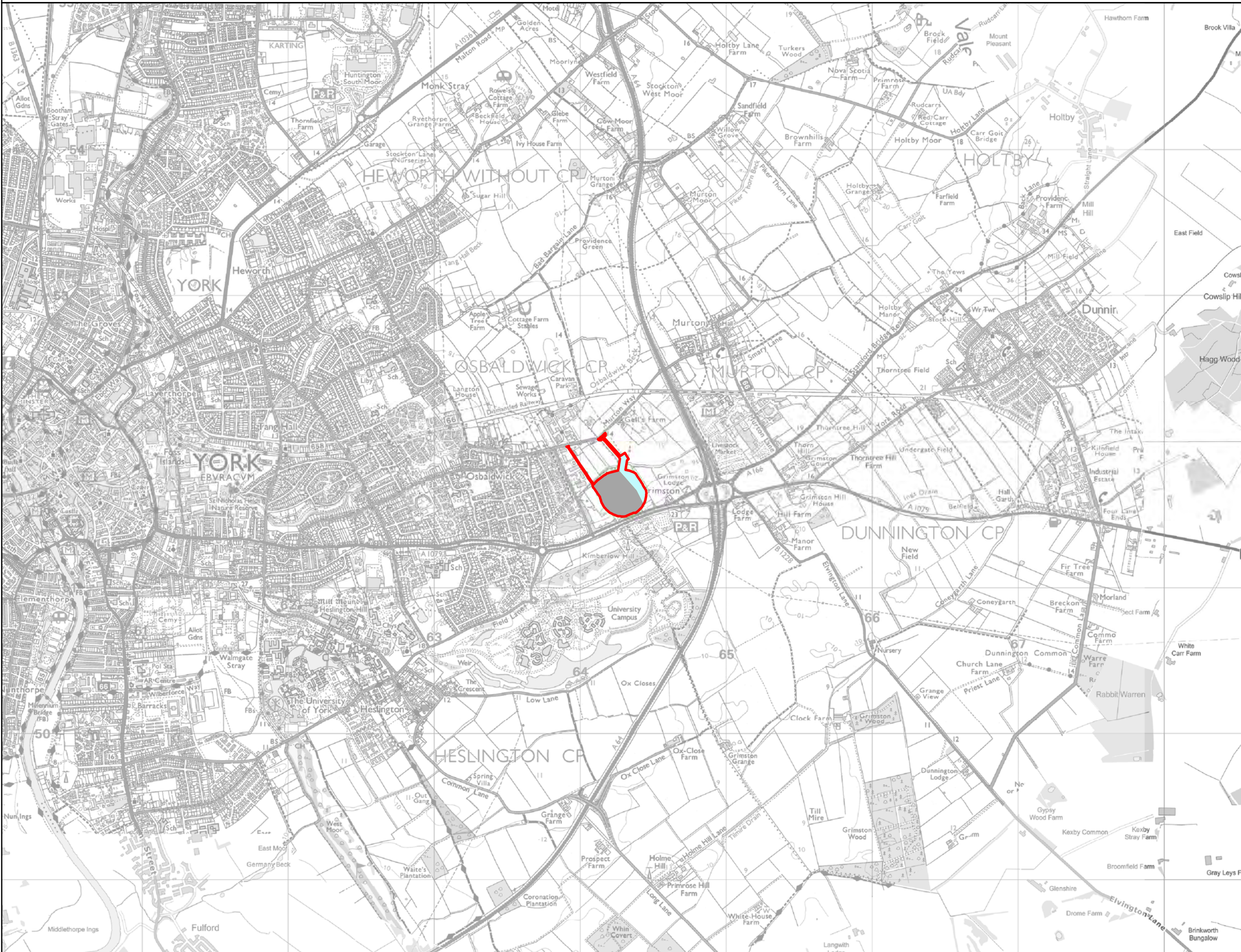
Grade 2

Grade 3a

Other

Provisional Agricultural Land Classification

Grade 3



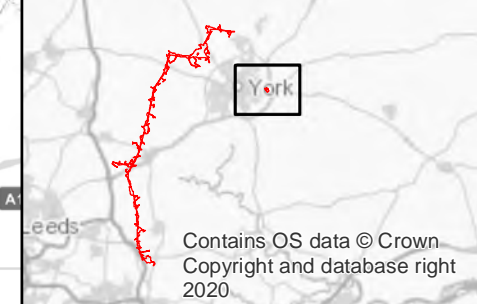
Natural England copyright. Contains Ordnance Survey data © Crown copyright and database right 2021

Contains Ordnance Survey data. © Crown Copyright and database right 2021

Contains public sector information licensed under the Open Government Licence v3.0.

Notes

This drawing is scaled at paper size A3, therefore any prints taken at smaller sizes will affect accuracy of the measurement units and should not be scaled against.



Contains OS data © Crown Copyright and database right 2020

Coordinate System: British National Grid
 Sheet X Centroid Coordinate: 454049 Sheet Y Centroid Coordinate: 446014

0 0.25 0.5 1 Kilometres

BACKGROUND MAPPING INFORMATION HAS BEEN REPRODUCED FROM THE ORDNANCE SURVEY BY PERMISSION OF ORDNANCE SURVEY OF THE CONTROLLER OF HER MAJESTY'S STATIONARY OFFICE. © CROWN COPYRIGHT ORDNANCE SURVEY. NATIONAL GRID ELECTRICITY - 100024241. NATIONAL GRID GAS - 100024886.

A	22/09/2021		SW	HS	HS
Issue	Date	Remarks	Drawn	Checked	Approved

Title

PRELIMINARY ENVIRONMENTAL INFORMATION REPORT
 CHAPTER 11: AGRICULTURE AND SOILS

PROVISIONAL AND POST 1988 AGRICULTURAL LAND CLASSIFICATION

Figure Number	Figure 11.1 (Sheet 7)		
Drawing Reference	GM11455/Figure11.1 (Sheet 7)		
Scale	Sheet Size	Sheet	Issue
1: 25000	A3	SHEET 7 OF 7	A