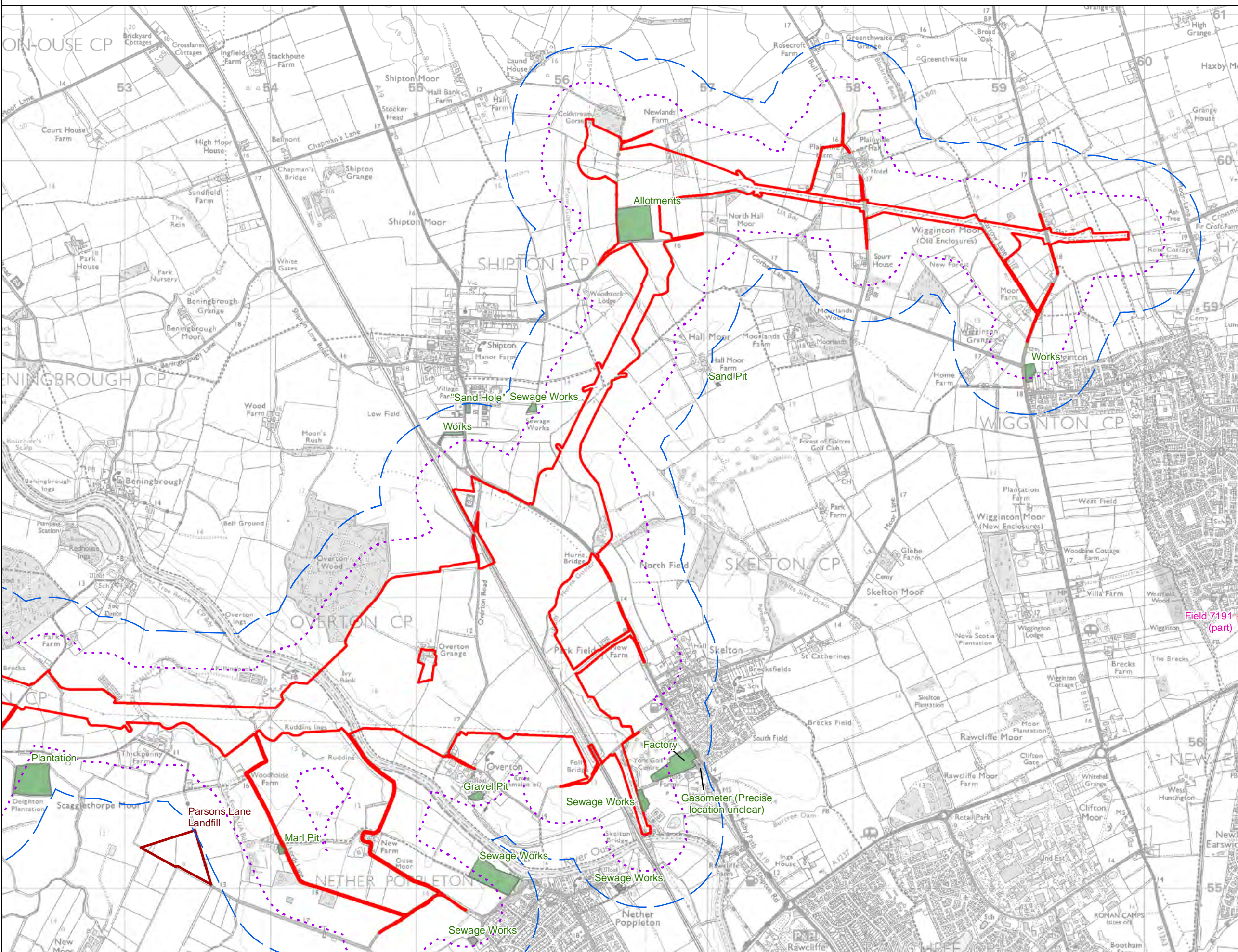




GEOLOGY AND HYDROGEOLOGY: LANDFILLS, WASTE AND POTENTIALLY CONTAMINATIVE PREVIOUS LAND USE

- Legend**
- Draft Order Limits
 - 250m Study Area
 - 500m Study Area
 - Authorised Landfill Sites
 - Historical Landfill Sites
 - Historical Land Use



Contains British Geological Survey materials © NERC 2021

Contains Environment Agency Open Data © Crown Copyright. All rights reserved. 2021

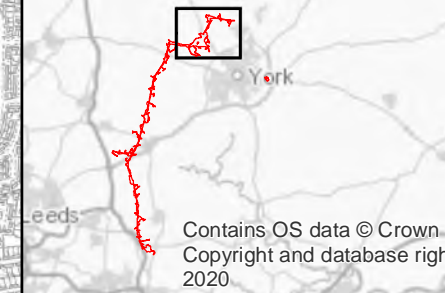
Contains Ordnance Survey data. © Crown Copyright and database right 2021

Contains public sector information licensed under the Open Government Licence v3.0.

Historical land use digitised by Wardell Armstrong LLP from 1:10,000 and 1:10,560 scale ordnance survey maps. This land use is shown in relation to land / groundwater / ground gas contamination assessments only, and is not intended to be baseline data in relation to archaeological or heritage assessments.

Notes

This drawing is scaled at paper size A3, therefore any prints taken at smaller sizes will affect accuracy of the measurement units and should not be scaled against.



Coordinate System: British National Grid
 Sheet X Centroid Coordinate: 454049 Sheet Y Centroid Coordinate: 446014



BACKGROUND MAPPING INFORMATION HAS BEEN REPRODUCED FROM THE ORDNANCE SURVEY BY PERMISSION OF ORDNANCE SURVEY OF THE CONTROLLER OF HER MAJESTY'S STATIONERY OFFICE. © CROWN COPYRIGHT ORDNANCE SURVEY, NATIONAL GRID ELECTRICITY - 100024241, NATIONAL GRID GAS - 100024886.

| B | 22/09/2021 | Draft order limits name, fig no | CW | MW | GC |
|-------|------------|---------------------------------|-------|---------|----------|
| A | 13/07/2021 | | CW | MW | GC |
| Issue | Date | Remarks | Drawn | Checked | Approved |

Title

PRELIMINARY ENVIRONMENTAL INFORMATION REPORT
 CHAPTER 10: GEOLOGY AND HYDROGEOLOGY
 LANDFILLS, WASTE AND POTENTIALLY CONTAMINATIVE PREVIOUS LAND USE



Figure Number: Figure 10.3 Sheet 1

Drawing Reference: GM11455/Figure 10.3 Sheet 1

| Scale | Sheet Size | Sheet | Issue |
|----------|------------|--------------|-------|
| 1: 25000 | A3 | SHEET 1 OF 7 | A |



GEOLOGY AND HYDROGEOLOGY: LANDFILLS, WASTE AND POTENTIALLY CONTAMINATIVE PREVIOUS LAND USE

Legend

- Draft Order Limits
- 250m Study Area
- 500m Study Area
- Authorised Landfill Sites
- Historical Landfill Sites
- Historical Land Use

Contains British Geological Survey materials © NERC 2021

Contains Environment Agency Open Data © Crown Copyright. All rights reserved. 2021

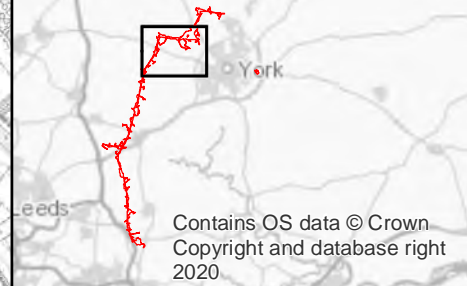
Contains Ordnance Survey data. © Crown Copyright and database right 2021

Contains public sector information licensed under the Open Government Licence v3.0.


Historical land use digitised by Wardell Armstrong LLP from 1:10,000 and 1:10,560 scale ordnance survey maps. This land use is shown in relation to land / groundwater / ground gas contamination assessments only, and is not intended to be baseline data in relation to archaeological or heritage assessments.

Notes

This drawing is scaled at paper size A3, therefore any prints taken at smaller sizes will affect accuracy of the measurement units and should not be scaled against.



Coordinate System: British National Grid
Sheet X Centroid Coordinate: 454049 Sheet Y Centroid Coordinate: 446014



BACKGROUND MAPPING INFORMATION HAS BEEN REPRODUCED FROM THE ORDNANCE SURVEY BY PERMISSION OF ORDNANCE SURVEY OF THE CONTROLLER OF HER MAJESTY'S STATIONERY OFFICE. © CROWN COPYRIGHT ORDNANCE SURVEY, NATIONAL GRID ELECTRICITY - 100024241, NATIONAL GRID GAS - 100024886.

| B | 22/09/2021 | Draft order limits name, fig no | CW | MW | GC |
|-------|------------|---------------------------------|-------|---------|----------|
| A | 13/07/2021 | | CW | MW | GC |
| Issue | Date | Remarks | Drawn | Checked | Approved |

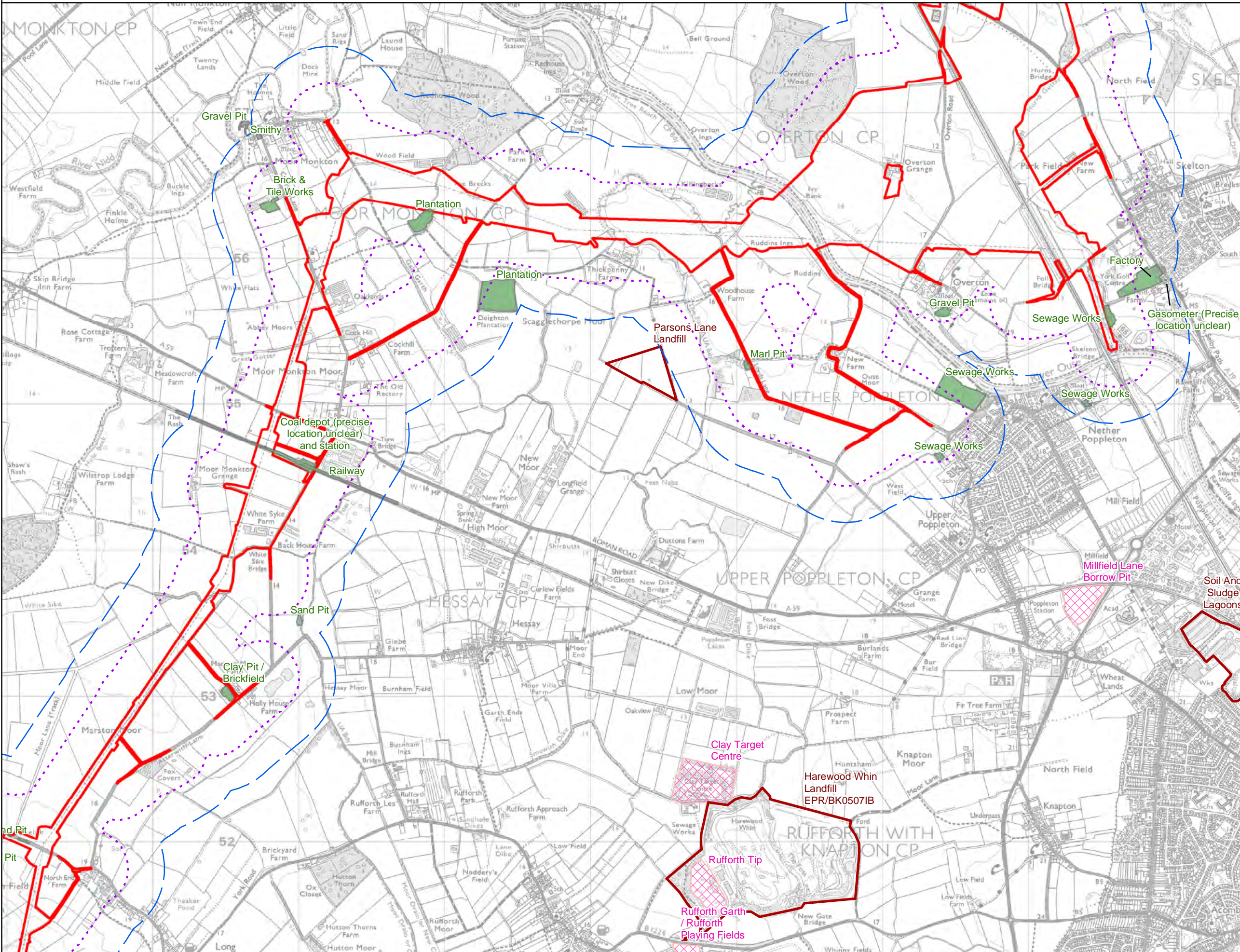
PRELIMINARY ENVIRONMENTAL INFORMATION REPORT
CHAPTER 10: GEOLOGY AND HYDROGEOLOGY
LANDFILLS, WASTE AND POTENTIALLY CONTAMINATIVE PREVIOUS LAND USE



Figure Number: Figure 10.3 Sheet 2

Drawing Reference: GM11455/Figure 10.3 Sheet 2

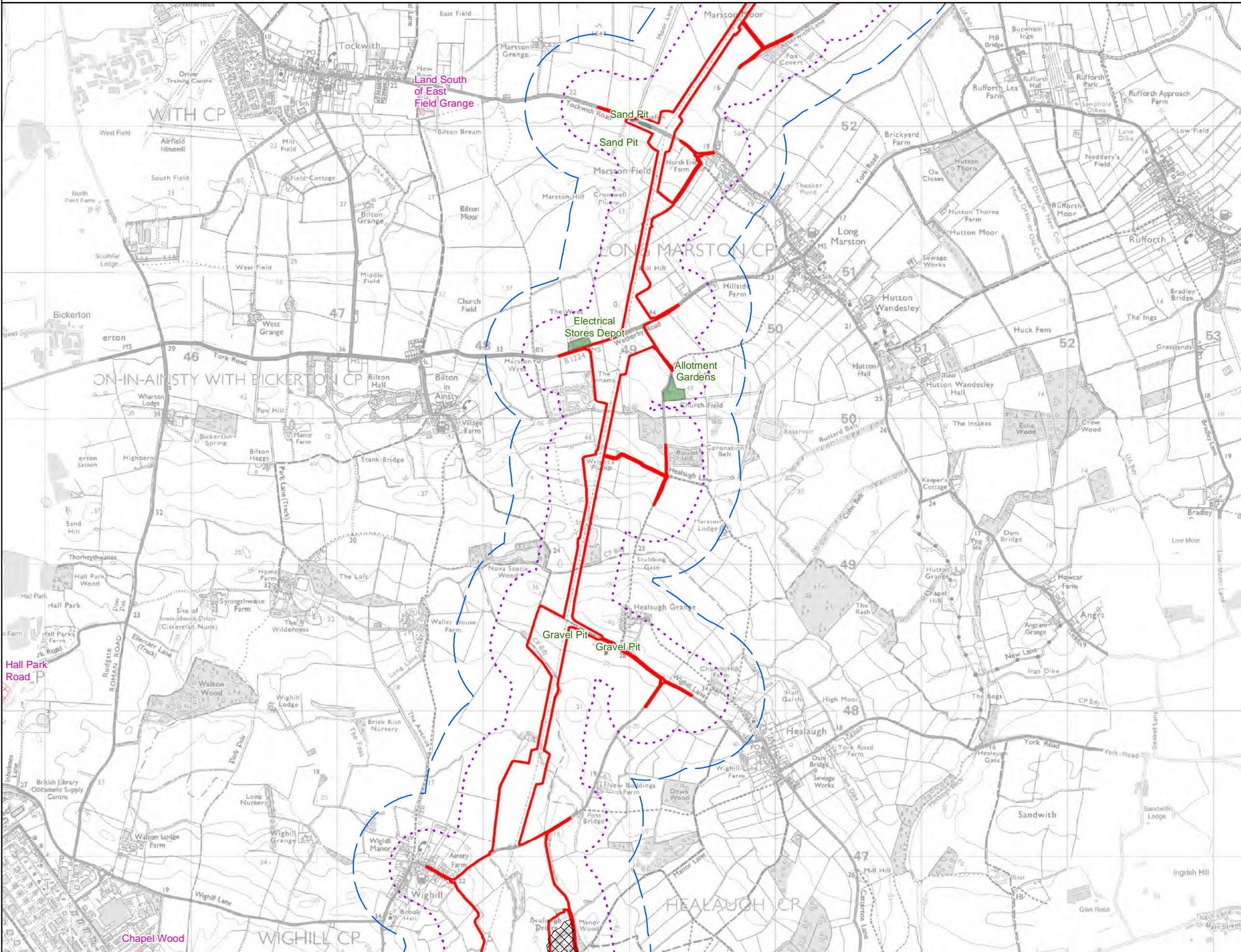
| Scale | Sheet Size | Sheet | Issue |
|----------|------------|--------------|-------|
| 1: 25000 | A3 | SHEET 2 OF 7 | A |





GEOLOGY AND HYDROGEOLOGY: LANDFILLS, WASTE AND POTENTIALLY CONTAMINATIVE PREVIOUS LAND USE

- Legend**
- Draft Order Limits
 - 250m Study Area
 - 500m Study Area
 - Historical Landfill Sites
 - Artificial Ground (BGS 1:50,000)
 - Historical Land Use



Contains British Geological Survey materials © NERC 2021

Contains Environment Agency Open Data © Crown Copyright. All rights reserved. 2021

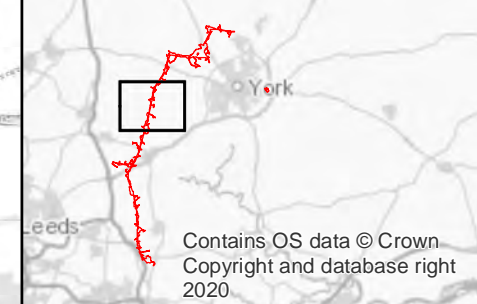
Contains Ordnance Survey data. © Crown Copyright and database right 2021

Contains public sector information licensed under the Open Government Licence v3.0.

Historical land use digitised by Wardell Armstrong LLP from 1:10,000 and 1:10,560 scale ordnance survey maps. This land use is shown in relation to land / groundwater / ground gas contamination assessments only, and is not intended to be baseline data in relation to archaeological or heritage assessments.

Notes

This drawing is scaled at paper size A3, therefore any prints taken at smaller sizes will affect accuracy of the measurement units and should not be scaled against.



Coordinate System: British National Grid
 Sheet X Centroid Coordinate: 454049 Sheet Y Centroid Coordinate: 446014



BACKGROUND MAPPING INFORMATION HAS BEEN REPRODUCED FROM THE ORDNANCE SURVEY BY PERMISSION OF ORDNANCE SURVEY OF THE CONTROLLER OF HER MAJESTY'S STATIONERY OFFICE. © CROWN COPYRIGHT ORDNANCE SURVEY, NATIONAL GRID ELECTRICITY - 100024241, NATIONAL GRID GAS - 100024886.

| | | | | | |
|-------|------------|---------------------------------|-------|---------|----------|
| B | 22/09/2021 | Draft order limits name, fig no | CW | MW | GC |
| A | 13/07/2021 | | CW | MW | GC |
| Issue | Date | Remarks | Drawn | Checked | Approved |

Title

PRELIMINARY ENVIRONMENTAL INFORMATION REPORT
 CHAPTER 10: GEOLOGY AND HYDROGEOLOGY

LANDFILLS, WASTE AND POTENTIALLY CONTAMINATIVE PREVIOUS LAND USE



Figure Number Figure 10.3 Sheet 3

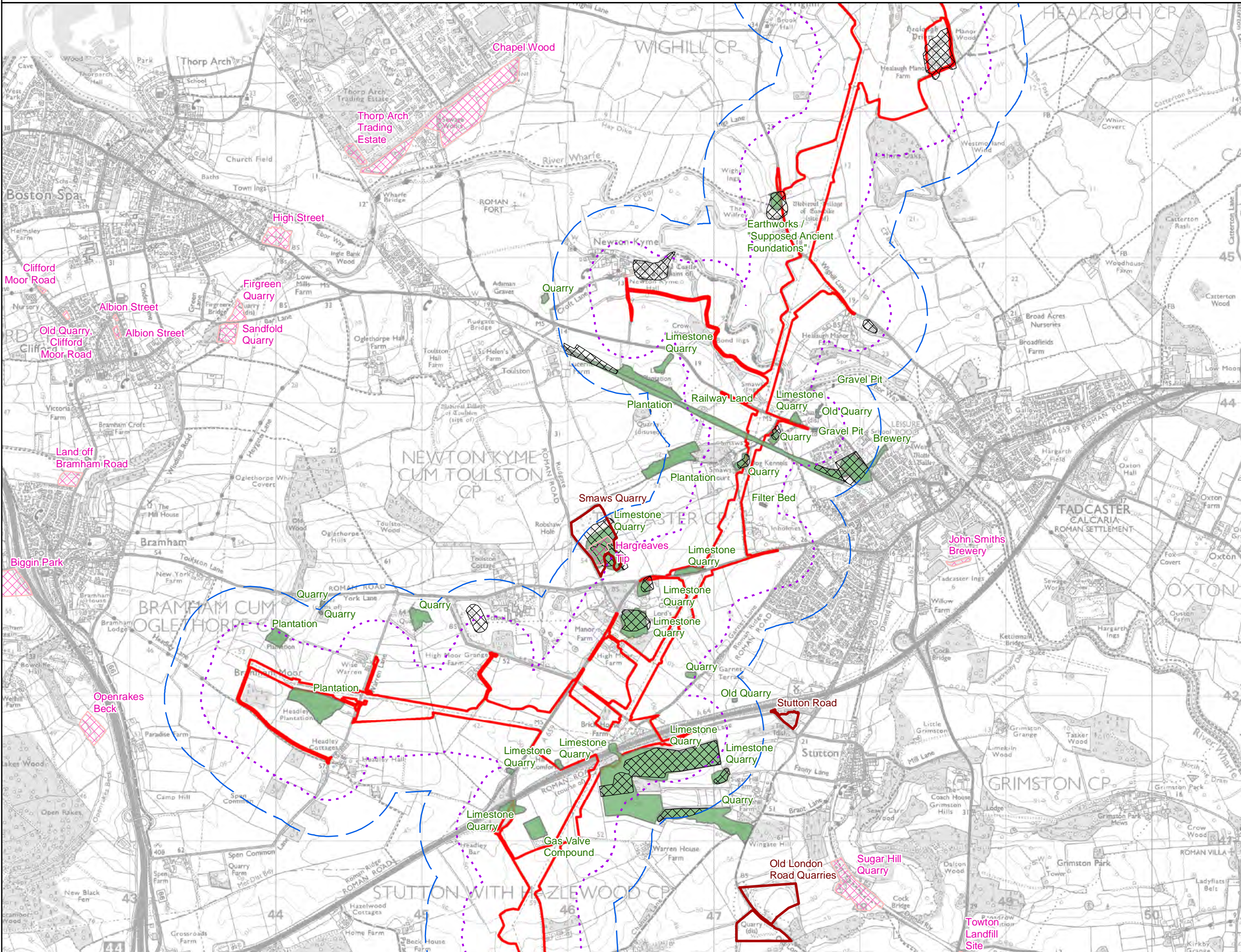
Drawing Reference GM11455/Figure 10.3 Sheet 3

| | | | |
|--------------|-------------------|--------------|--------------|
| Scale | Sheet Size | Sheet | Issue |
| 1: 25000 | A3 | SHEET 3 OF 7 | A |



GEOLOGY AND HYDROGEOLOGY: LANDFILLS, WASTE AND POTENTIALLY CONTAMINATIVE PREVIOUS LAND USE

- Legend**
- Draft Order Limits
 - 250m Study Area
 - 500m Study Area
 - Authorised Landfill Sites
 - Historical Landfill Sites
 - Artificial Ground (BGS 1:50,000)
 - Historical Land Use



Contains British Geological Survey materials © NERC 2021

Contains Environment Agency Open Data © Crown Copyright. All rights reserved. 2021

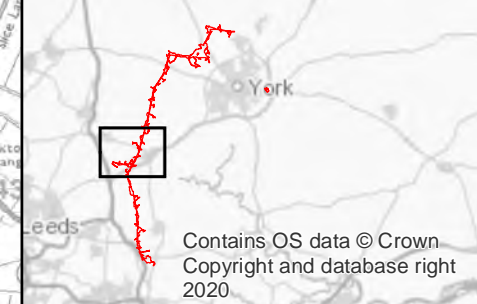
Contains Ordnance Survey data. © Crown Copyright and database right 2021

Contains public sector information licensed under the Open Government Licence v3.0.

Historical land use digitised by Wardell Armstrong LLP from 1:10,000 and 1:10,560 scale ordnance survey maps. This land use is shown in relation to land / groundwater / ground gas contamination assessments only, and is not intended to be baseline data in relation to archaeological or heritage assessments.

Notes

This drawing is scaled at paper size A3, therefore any prints taken at smaller sizes will affect accuracy of the measurement units and should not be scaled against.



Coordinate System: British National Grid
 Sheet X Centroid Coordinate: 454049 Sheet Y Centroid Coordinate: 446014



BACKGROUND MAPPING INFORMATION HAS BEEN REPRODUCED FROM THE ORDNANCE SURVEY BY PERMISSION OF ORDNANCE SURVEY OF THE CONTROLLER OF HER MAJESTY'S STATIONERY OFFICE. © CROWN COPYRIGHT ORDNANCE SURVEY. NATIONAL GRID ELECTRICITY - 100024241. NATIONAL GRID GAS - 100024886.

| B | 22/09/2021 | Draft order limits name, fig no | CW | MW | GC |
|-------|------------|---------------------------------|-------|---------|----------|
| A | 13/07/2021 | | CW | MW | GC |
| Issue | Date | Remarks | Drawn | Checked | Approved |

Title

PRELIMINARY ENVIRONMENTAL INFORMATION REPORT
 CHAPTER 10: GEOLOGY AND HYDROGEOLOGY
 LANDFILLS, WASTE AND POTENTIALLY CONTAMINATIVE PREVIOUS LAND USE



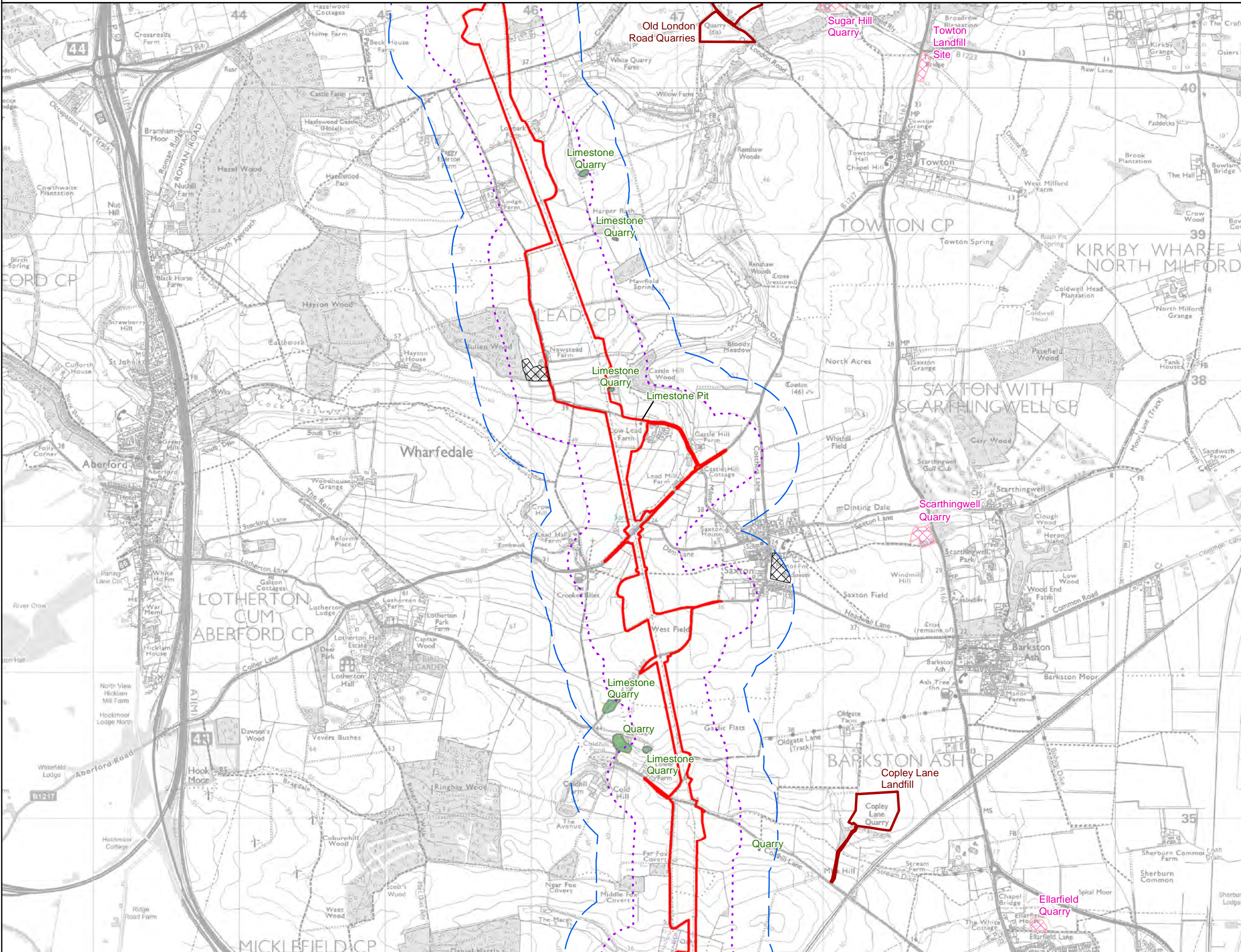
Figure Number: Figure 10.3 Sheet 4

Drawing Reference: GM11455/Figure 10.3 Sheet 4

| Scale | Sheet Size | Sheet | Issue |
|----------|------------|--------------|-------|
| 1: 25000 | A3 | SHEET 4 OF 7 | A |



GEOLOGY AND HYDROGEOLOGY: LANDFILLS, WASTE AND POTENTIALLY CONTAMINATIVE PREVIOUS LAND USE



- Legend**
- Draft Order Limits
 - 250m Study Area
 - 500m Study Area
 - Authorised Landfill Sites
 - Historical Landfill Sites
 - Artificial Ground (BGS 1:50,000)
 - Historical Land Use

Contains British Geological Survey materials © NERC 2021

Contains Environment Agency Open Data © Crown Copyright. All rights reserved. 2021

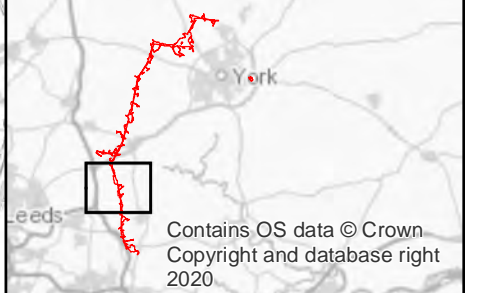
Contains Ordnance Survey data. © Crown Copyright and database right 2021

Contains public sector information licensed under the Open Government Licence v3.0.

Historical land use digitised by Wardell Armstrong LLP from 1:10,000 and 1:10,560 scale ordnance survey maps. This land use is shown in relation to land / groundwater / ground gas contamination assessments only, and is not intended to be baseline data in relation to archaeological or heritage assessments.

Notes

This drawing is scaled at paper size A3, therefore any prints taken at smaller sizes will affect accuracy of the measurement units and should not be scaled against.



Coordinate System: British National Grid
 Sheet X Centroid Coordinate: 454049 Sheet Y Centroid Coordinate: 446014



BACKGROUND MAPPING INFORMATION HAS BEEN REPRODUCED FROM THE ORDNANCE SURVEY BY PERMISSION OF ORDNANCE SURVEY OF THE CONTROLLER OF HER MAJESTY'S STATIONERY OFFICE. © CROWN COPYRIGHT ORDNANCE SURVEY. NATIONAL GRID ELECTRICITY - 100024241. NATIONAL GRID GAS - 100024886.

| | | | | | |
|-------|------------|---------------------------------|-------|---------|----------|
| B | 22/09/2021 | Draft order limits name, fig no | CW | MW | GC |
| A | 13/07/2021 | | CW | MW | GC |
| Issue | Date | Remarks | Drawn | Checked | Approved |

Title

PRELIMINARY ENVIRONMENTAL INFORMATION REPORT
 CHAPTER 10: GEOLOGY AND HYDROGEOLOGY

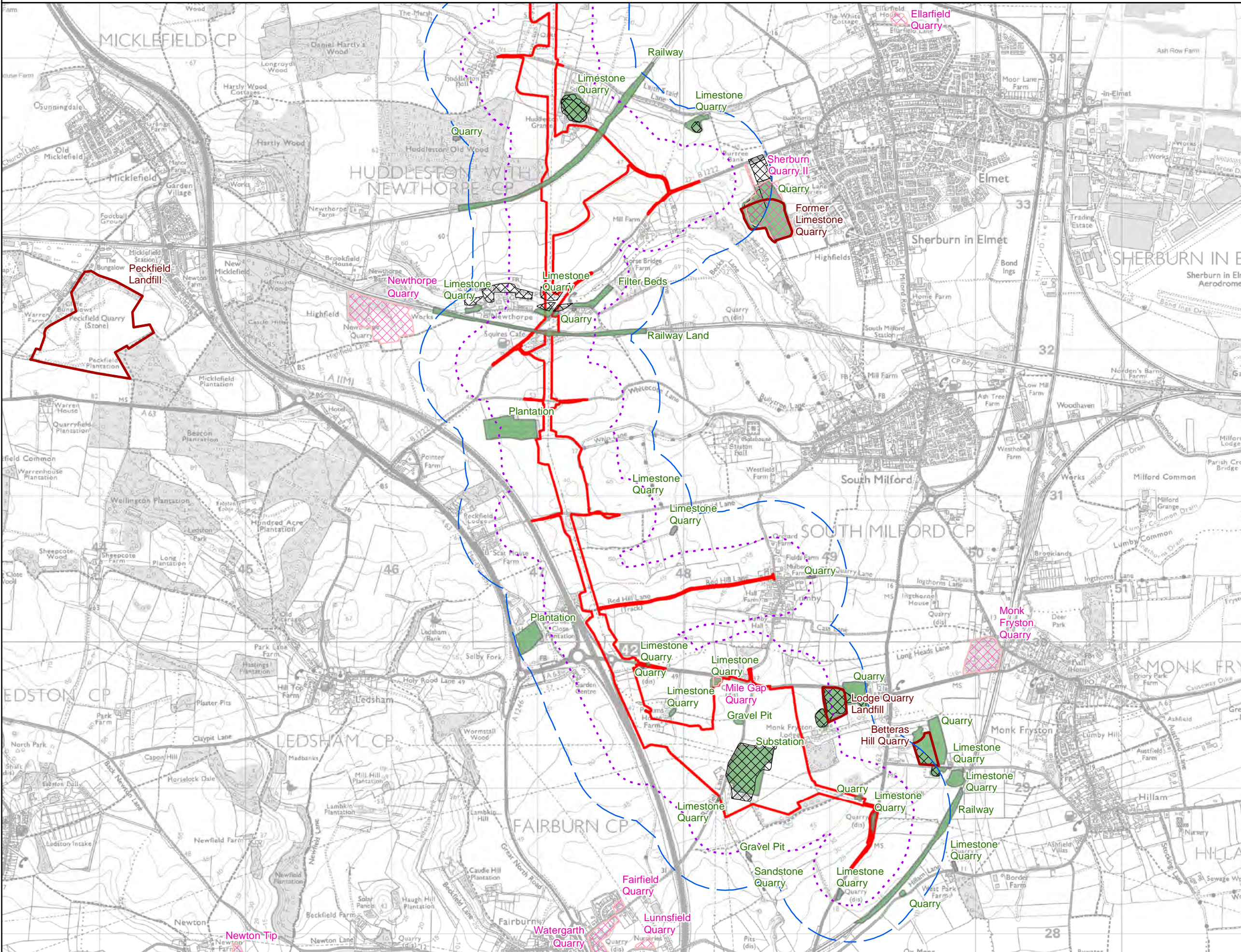
LANDFILLS, WASTE AND POTENTIALLY CONTAMINATIVE PREVIOUS LAND USE



| | |
|--------------------------|-----------------------------|
| Figure Number | Figure 10.3 Sheet 5 |
| Drawing Reference | GM11455/Figure 10.3 Sheet 5 |
| Scale | 1: 25000 |
| Sheet Size | A3 |
| Sheet | SHEET 5 OF 7 |
| Issue | A |



GEOLOGY AND HYDROGEOLOGY: LANDFILLS, WASTE AND POTENTIALLY CONTAMINATIVE PREVIOUS LAND USE



- Legend**
- Draft Order Limits
 - 250m Study Area
 - 500m Study Area
 - Authorised Landfill Sites
 - Historical Landfill Sites
 - Artificial Ground (BGS 1:50,000)
 - Historical Land Use

Contains British Geological Survey materials © NERC 2021

Contains Environment Agency Open Data © Crown Copyright. All rights reserved. 2021

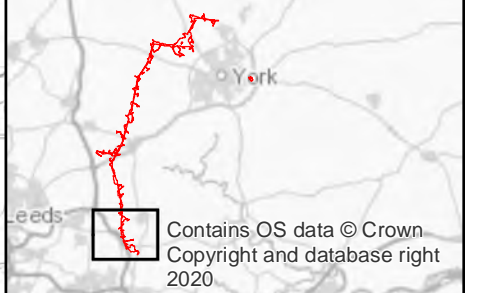
Contains Ordnance Survey data. © Crown Copyright and database right 2021

Contains public sector information licensed under the Open Government Licence v3.0.

Historical land use digitised by Wardell Armstrong LLP from 1:10,000 and 1:10,560 scale ordnance survey maps. This land use is shown in relation to land / groundwater / ground gas contamination assessments only, and is not intended to be baseline data in relation to archaeological or heritage assessments.

Notes

This drawing is scaled at paper size A3, therefore any prints taken at smaller sizes will affect accuracy of the measurement units and should not be scaled against.



Coordinate System: British National Grid
 Sheet X Centroid Coordinate: 454049 Sheet Y Centroid Coordinate: 446014

0 0.25 0.5 1 Kilometres

BACKGROUND MAPPING INFORMATION HAS BEEN REPRODUCED FROM THE ORDNANCE SURVEY BY PERMISSION OF ORDNANCE SURVEY OF THE CONTROLLER OF HER MAJESTY'S STATIONERY OFFICE. © CROWN COPYRIGHT ORDNANCE SURVEY. NATIONAL GRID ELECTRICITY - 100024241. NATIONAL GRID GAS - 100024886.

| B | 22/09/2021 | Draft order limits name, fig no | CW | MW | GC |
|-------|------------|---------------------------------|-------|---------|----------|
| A | 13/07/2021 | | CW | MW | GC |
| Issue | Date | Remarks | Drawn | Checked | Approved |

Title

PRELIMINARY ENVIRONMENTAL INFORMATION REPORT
 CHAPTER 10: GEOLOGY AND HYDROGEOLOGY
 LANDFILLS, WASTE AND POTENTIALLY CONTAMINATIVE PREVIOUS LAND USE

nationalgrid

| | | | |
|-------------------|-----------------------------|--------------|-------|
| Figure Number | Figure 10.3 Sheet 6 | | |
| Drawing Reference | GM11455/Figure 10.3 Sheet 6 | | |
| Scale | Sheet Size | Sheet | Issue |
| 1: 25000 | A3 | SHEET 6 OF 7 | A |



GEOLOGY AND HYDROGEOLOGY: LANDFILLS, WASTE AND POTENTIALLY CONTAMINATIVE PREVIOUS LAND USE

- Legend**
- Draft Order Limits
 - 250m Study Area
 - 500m Study Area
 - Authorised Landfill Sites
 - Historical Landfill Sites
 - Historical Land Use

Contains British Geological Survey materials © NERC 2021

Contains Environment Agency Open Data © Crown Copyright. All rights reserved. 2021

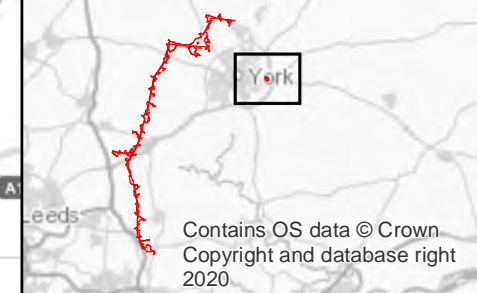
Contains Ordnance Survey data. © Crown Copyright and database right 2021

Contains public sector information licensed under the Open Government Licence v3.0.

Historical land use digitised by Wardell Armstrong LLP from 1:10,000 and 1:10,560 scale ordnance survey maps. This land use is shown in relation to land / groundwater / ground gas contamination assessments only, and is not intended to be baseline data in relation to archaeological or heritage assessments.

Notes

This drawing is scaled at paper size A3, therefore any prints taken at smaller sizes will affect accuracy of the measurement units and should not be scaled against.



Coordinate System: British National Grid
 Sheet X Centroid Coordinate: 454049 Sheet Y Centroid Coordinate: 446014



BACKGROUND MAPPING INFORMATION HAS BEEN REPRODUCED FROM THE ORDNANCE SURVEY BY PERMISSION OF ORDNANCE SURVEY OF THE CONTROLLER OF HER MAJESTY'S STATIONERY OFFICE. © CROWN COPYRIGHT ORDNANCE SURVEY. NATIONAL GRID ELECTRICITY - 100024241. NATIONAL GRID GAS - 100024886.

| B | 22/09/2021 | Draft order limits name, fig no | CW | MW | GC |
|-------|------------|---------------------------------|-------|---------|----------|
| A | 13/07/2021 | | CW | MW | GC |
| Issue | Date | Remarks | Drawn | Checked | Approved |

Title

PRELIMINARY ENVIRONMENTAL INFORMATION REPORT
 CHAPTER 10: GEOLOGY AND HYDROGEOLOGY
 LANDFILLS, WASTE AND POTENTIALLY CONTAMINATIVE PREVIOUS LAND USE



Figure Number: Figure 10.3 Sheet 7

Drawing Reference: GM11455/Figure 10.3 Sheet 7

| Scale | Sheet Size | Sheet | Issue |
|----------|------------|--------------|-------|
| 1: 25000 | A3 | SHEET 7 OF 7 | A |

