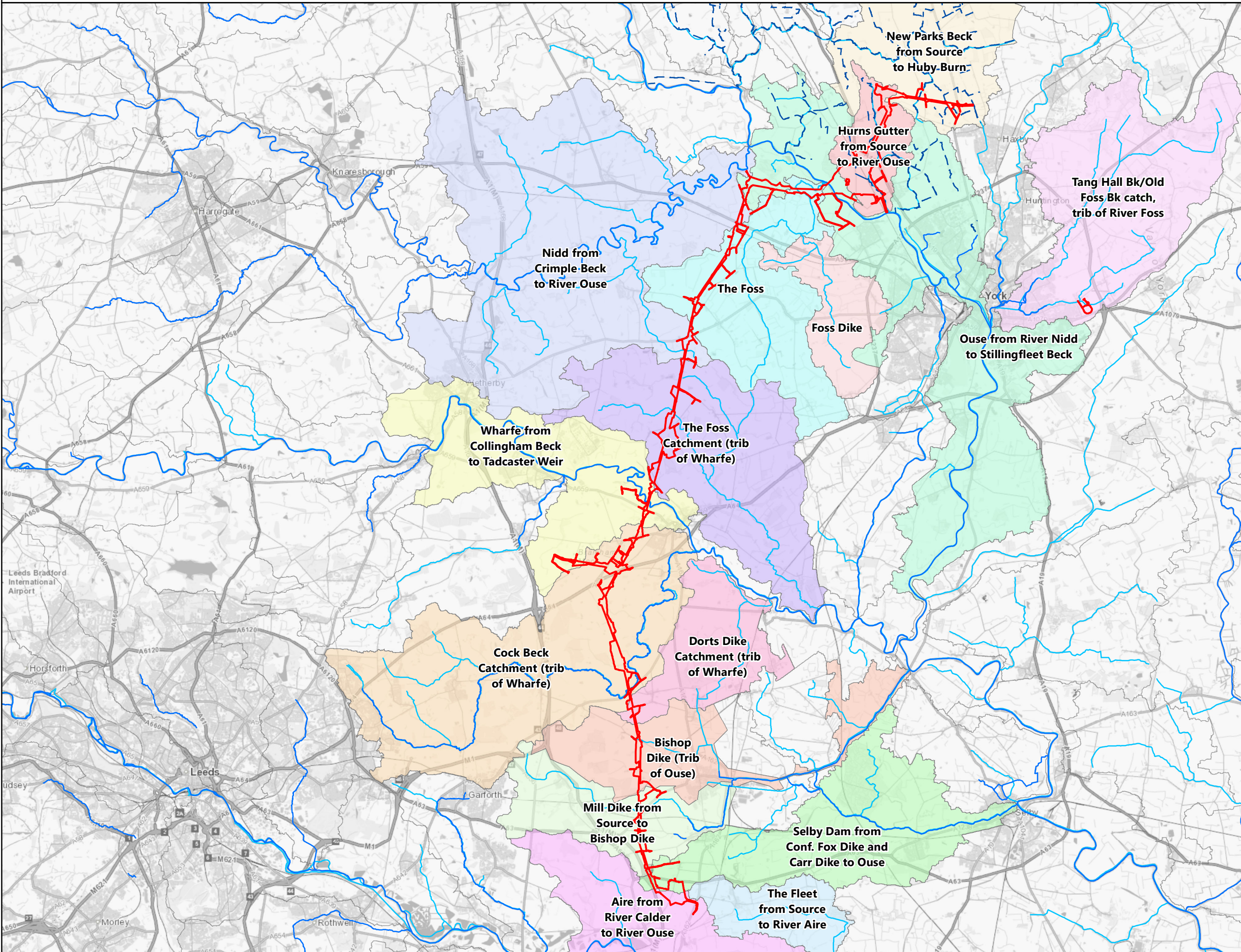




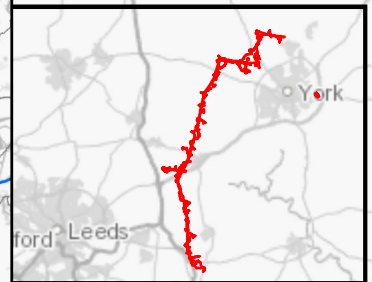
HYDROLOGICAL STUDY AREA

Legend


- Draft Order Limits
- Hydrological Study Area
- IDB adopted watercourses
- EA Main Rivers
- WFD watercourses



Notes
 This drawing is scaled at paper size A3, therefore any prints taken at smaller sizes will affect accuracy of the measurement units and should not be scaled against.



Coordinate System: British National Grid
 Sheet X Centroid Coordinate: 446,587.92 Sheet Y Centroid Coordinate: 445,154.16



BACKGROUND MAPPING INFORMATION HAS BEEN REPRODUCED FROM THE ORDNANCE SURVEY BY PERMISSION OF ORDNANCE SURVEY OF THE CONTROLLER OF HER MAJESTY'S STATIONERY OFFICE. © CROWN COPYRIGHT ORDNANCE SURVEY. NATIONAL GRID ELECTRICITY - 100024241. NATIONAL GRID GAS - 100024886.

1	SEP 21		COLLJ	DIMMR	CHADC
Issue	Date	Remarks	Drawn	Checked	Approved

Title
**PRELIMINARY ENVIRONMENTAL INFORMATION REPORT
 CHAPTER 9: HYDROLOGY AND FLOOD RISK
 HYDROLOGICAL STUDY AREA**



Figure Number	FIGURE 9.2				
Drawing Reference	806503-WOOD-0055				
Scale	Sheet Size	Sheet	Issue		
1:140,000	A3	SHEET 1 OF 1	1		