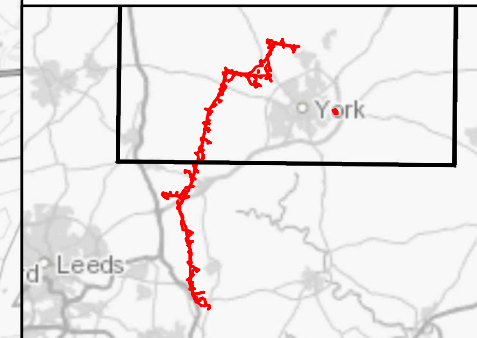





# DESIGNATED SITES

- Legend**
- Draft Order Limits
  - 2km buffer
  - 10km buffer
  - 20km buffer
  - Special Protection Areas (SPA)
  - Ramsar site
  - Site of Special Scientific Interest (SSSI)
  - National Nature Reserves (NNR)
- Non-Statutory sites**
- Site of Importance for Nature Conservation (SINC)
  - Candidate SINC
  - Deleted SINC
  - Local Wildlife Sites (LWS)
  - Sites of Ecological Importance (SEI)
  - Yorkshire Wildlife Trust (YWT) Reserve
  - Royal Society for the Protection of Birds (RSPB) Reserve

**Notes**  
 This drawing is scaled at paper size A3, therefore any prints taken at smaller sizes will affect accuracy of the measurement units and should not be scaled against.



Coordinate System: British National Grid  
 Sheet X Centroid Coordinate: 458,430.89 Sheet Y Centroid Coordinate: 456,555.62



BACKGROUND MAPPING INFORMATION HAS BEEN REPRODUCED FROM THE ORDNANCE SURVEY BY PERMISSION OF ORDNANCE SURVEY OF THE CONTROLLER OF HER MAJESTY'S STATIONERY OFFICE. © CROWN COPYRIGHT ORDNANCE SURVEY. NATIONAL GRID ELECTRICITY - 100024241. NATIONAL GRID GAS - 100024886.

Issue	Date	Remarks	Drawn	Checked	Approved
2	SEP 21		SUTET	DIMMR	CHADC

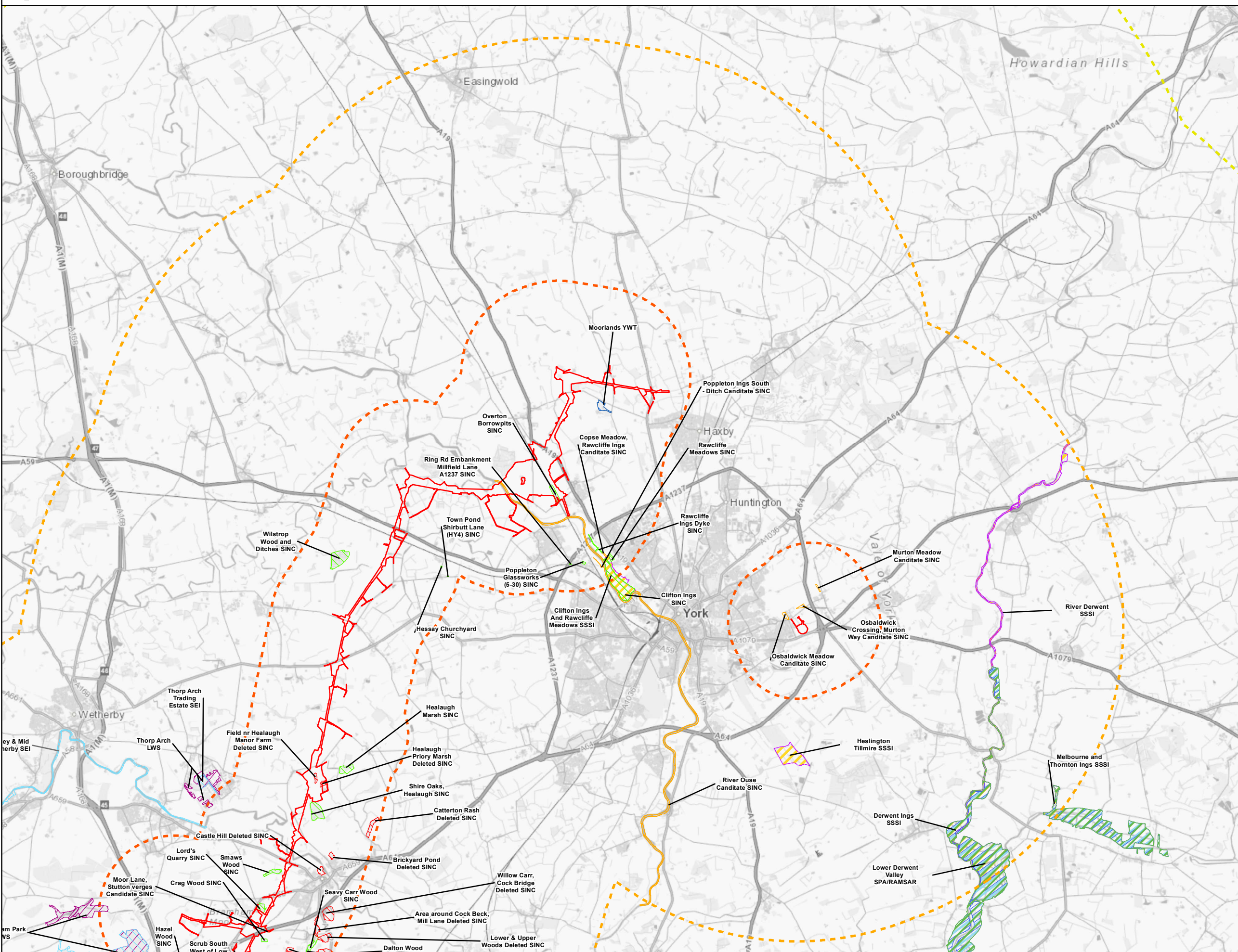
Title  
**PRELIMINARY ENVIRONMENTAL INFORMATION REPORT  
 CHAPTER 8: ECOLOGY DESIGNATED SITES**



Figure Number  
 FIGURE 8.1

Drawing Reference  
 806503-WOOD-0064

Scale	Sheet Size	Sheet	Issue
1:120,000	A3	SHEET 1 OF 2	2





# DESIGNATED SITES

## Legend

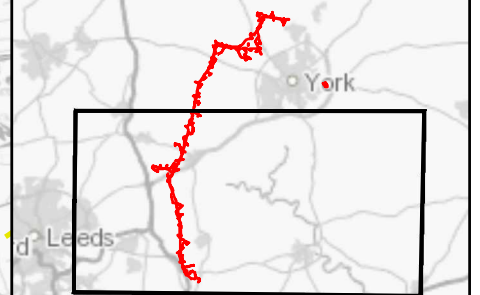
- Draft Order Limits
- 2km buffer
- 10km buffer
- 20km buffer
- Special Protection Areas (SPA)
- Ramsar site
- Site of Special Scientific Interest (SSSI)
- National Nature Reserves (NNR)

## Non-Statutory sites

- Site of Importance for Nature Conservation (SINC)
- Candidate SINC
- Deleted SINC
- Local Wildlife Sites (LWS)
- Sites of Ecological Importance (SEI)
- Yorkshire Wildlife Trust (YWT) Reserve
- Royal Society for the Protection of Birds (RSPB) Reserve

## Notes

This drawing is scaled at paper size A3, therefore any prints taken at smaller sizes will affect accuracy of the measurement units and should not be scaled against.



Coordinate System: British National Grid  
 Sheet X Centroid Coordinate: 455,128.00 Sheet Y Centroid Coordinate: 437,782.63  
 0 1,400 2,800 5,600  
 Meters

BACKGROUND MAPPING INFORMATION HAS BEEN REPRODUCED FROM THE ORDNANCE SURVEY BY PERMISSION OF ORDNANCE SURVEY OF THE CONTROLLER OF HER MAJESTY'S STATIONERY OFFICE. © CROWN COPYRIGHT ORDNANCE SURVEY. NATIONAL GRID ELECTRICITY - 100024241. NATIONAL GRID GAS - 100024886.

Issue	Date	Remarks	Drawn	Checked	Approved
2	SEP 21		SUTET	DIMMR	CHADC

Title  
**PRELIMINARY ENVIRONMENTAL INFORMATION REPORT**  
**CHAPTER 8: ECOLOGY DESIGNATED SITES**



Figure Number	FIGURE 8.1				
Drawing Reference	806503-WOOD-0064				
Scale	Sheet Size	Sheet	Issue		
1:120,000	A3	SHEET 2 OF 2	2		

