



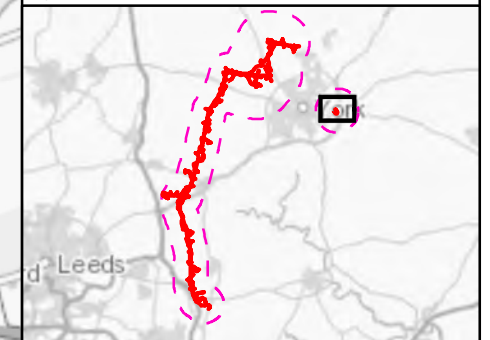
### DESIGNATED HERITAGE ASSETS WITHIN THE STUDY AREA

### Legend


- Draft Order Limits
  - Extended Study Area
  - 275kV OHL Centreline
  - 400kV OHL Centreline
  - 275kV UGC
  - 400kV UGC
  - Existing OHL
  - Substation
  - Construction compound
  - CESC area
  - Conservation Area
  - Registered Battlefield
  - Registered Park and Garden
  - Scheduled Monument
- Listed Buildings**
- ▲ Grade I Listed Building
  - ▲ Grade II Listed Building
  - ▲ Grade II\* Listed Building

### Notes

This drawing is scaled at paper size A3, therefore any prints taken at smaller sizes will affect accuracy of the measurement units and should not be scaled against.



Coordinate System: British National Grid  
 Sheet X Centroid Coordinate: 464,374.55 Sheet Y Centroid Coordinate: 452,080.02



BACKGROUND MAPPING INFORMATION HAS BEEN REPRODUCED FROM THE ORDNANCE SURVEY BY PERMISSION OF ORDNANCE SURVEY OF THE CONTROLLER OF HER MAJESTY'S STATIONERY OFFICE. © CROWN COPYRIGHT ORDNANCE SURVEY. NATIONAL GRID ELECTRICITY - 100024241. NATIONAL GRID GAS - 100024886.

|       |        |         |       |         |          |
|-------|--------|---------|-------|---------|----------|
| 2     | SEP 21 |         |       |         |          |
| Issue | Date   | Remarks | Drawn | Checked | Approved |

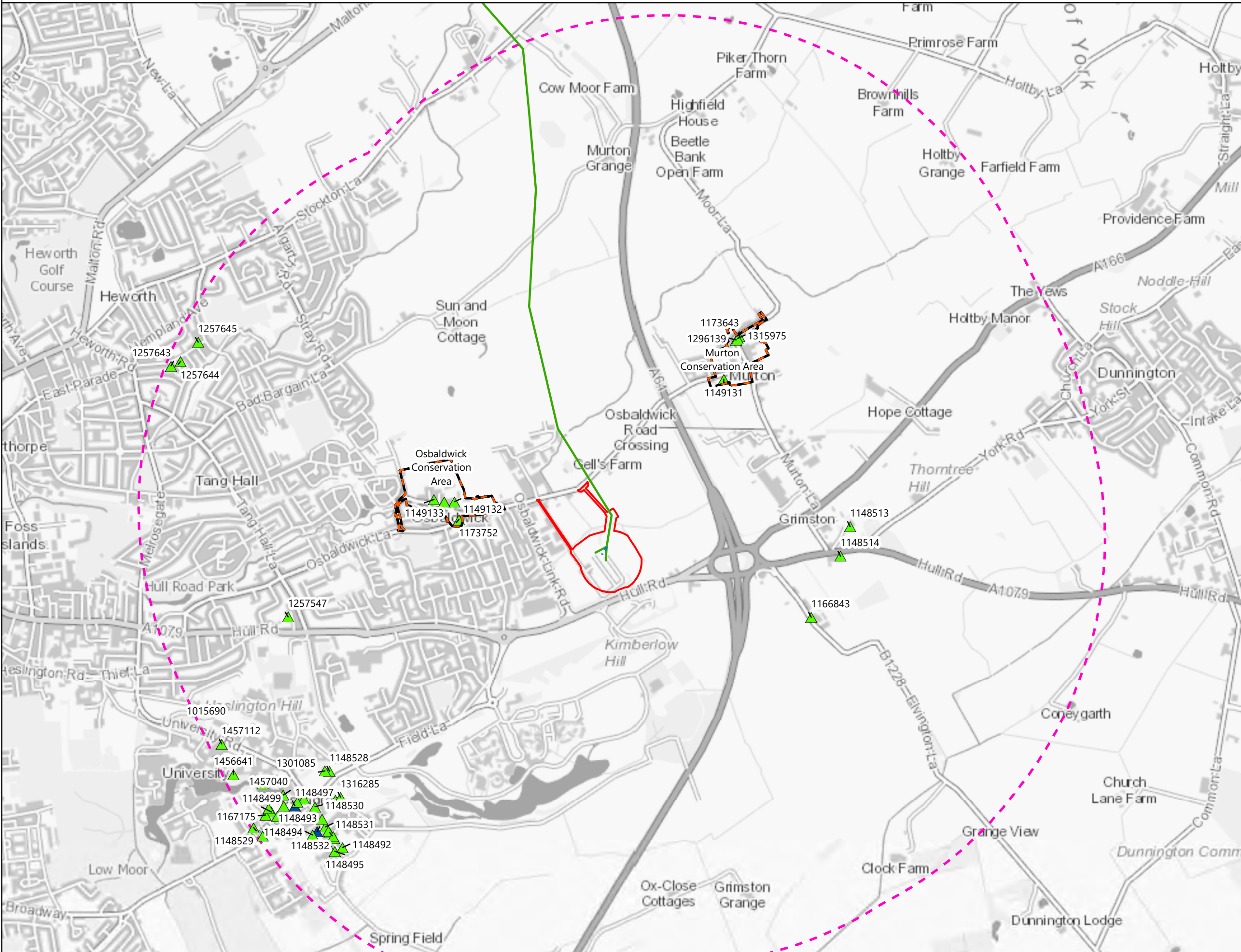
**PRELIMINARY ENVIRONMENTAL  
 INFORMATION REPORT  
 CHAPTER 7: HISTORIC ENVIRONMENT  
 DESIGNATED HERITAGE ASSETS  
 WITHIN THE STUDY AREA**



Figure Number: **FIGURE 7.2**

Drawing Reference: 806503-WOOD-0051

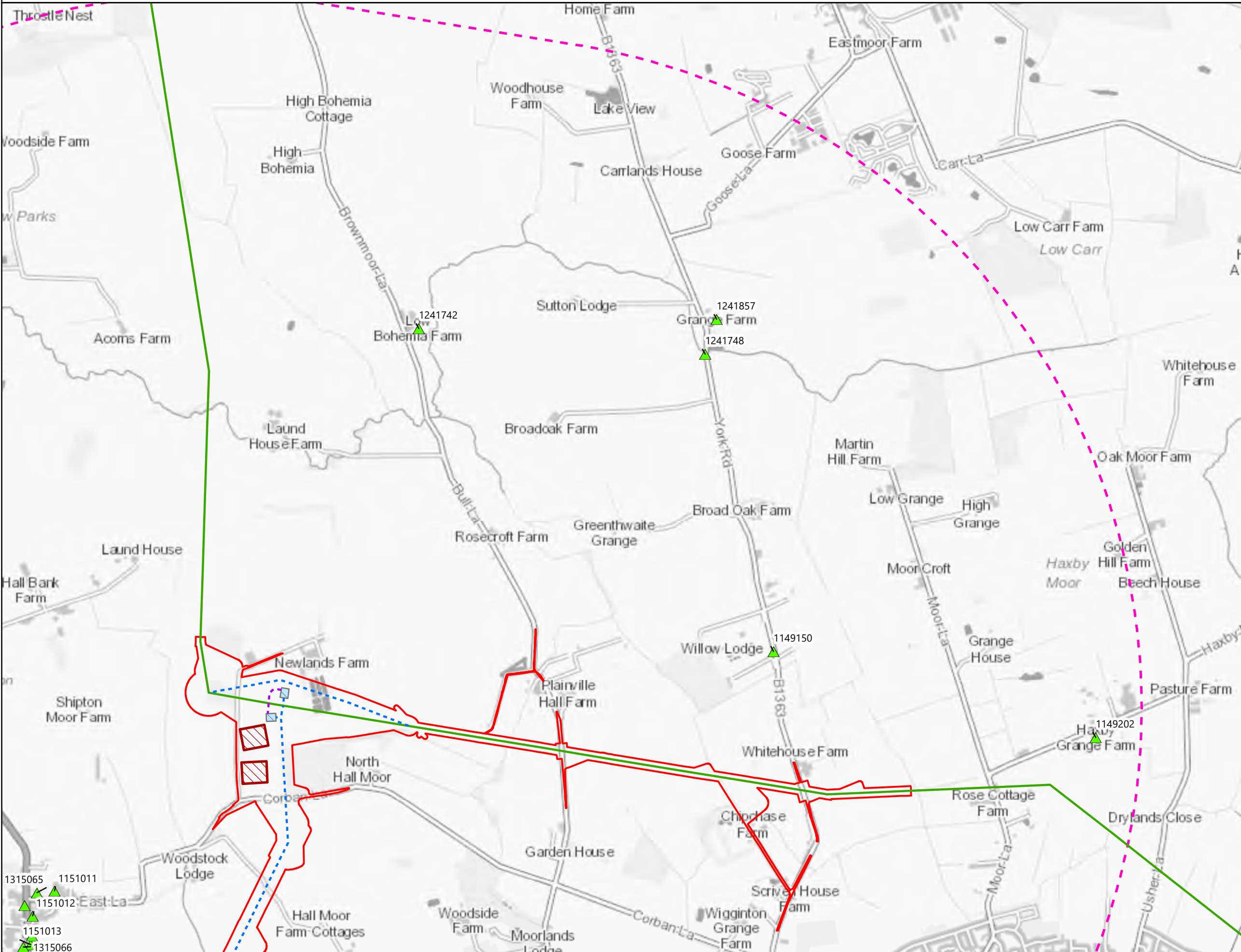
|          |            |               |       |
|----------|------------|---------------|-------|
| Scale    | Sheet Size | Sheet         | Issue |
| 1:19,000 | A3         | SHEET 1 OF 23 | 2     |







DESIGNATED HERITAGE ASSETS  
WITHIN THE STUDY AREA



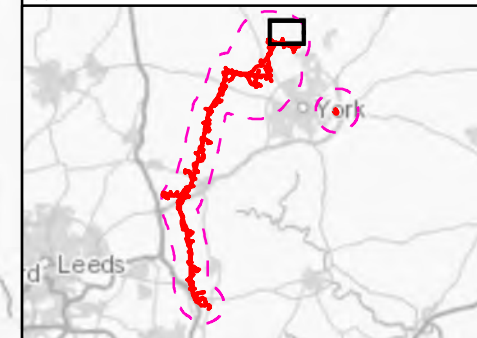
**Legend**

- Draft Order Limits
- Extended Study Area
- 275kV OHL Centreline
- 400kV OHL Centreline
- 275kV UGC
- 400kV UGC
- Existing OHL
- Substation
- Construction compound
- CESC area
- Conservation Area
- Registered Battlefield
- Registered Park and Garden
- Scheduled Monument


**Listed Buildings**

- ▲ Grade I Listed Building
- ▲ Grade II Listed Building
- ▲ Grade II\* Listed Building

**Notes**  
This drawing is scaled at paper size A3, therefore any prints taken at smaller sizes will affect accuracy of the measurement units and should not be scaled against.



Coordinate System: British National Grid  
Sheet X Centroid Coordinate: 458,406.55 Sheet Y Centroid Coordinate: 461,110.25



BACKGROUND MAPPING INFORMATION HAS BEEN REPRODUCED FROM THE ORDNANCE SURVEY BY PERMISSION OF ORDNANCE SURVEY OF THE CONTROLLER OF HER MAJESTY'S STATIONERY OFFICE. © CROWN COPYRIGHT ORDNANCE SURVEY. NATIONAL GRID ELECTRICITY - 100024241. NATIONAL GRID GAS - 100024886.

|       |        |         |       |         |          |
|-------|--------|---------|-------|---------|----------|
| 2     | SEP 21 |         | COLLJ | DIMMR   | CHADC    |
| Issue | Date   | Remarks | Drawn | Checked | Approved |

**Title**  
**PRELIMINARY ENVIRONMENTAL INFORMATION REPORT  
CHAPTER 7: HISTORIC ENVIRONMENT  
DESIGNATED HERITAGE ASSETS  
WITHIN THE STUDY AREA**

|                   |            |                  |       |
|-------------------|------------|------------------|-------|
|                   |            |                  |       |
| Figure Number     |            | FIGURE 7.2       |       |
| Drawing Reference |            | 806503-WOOD-0051 |       |
| Scale             | Sheet Size | Sheet            | Issue |
| 1:19,000          | A3         | SHEET 2 OF 23    | 2     |





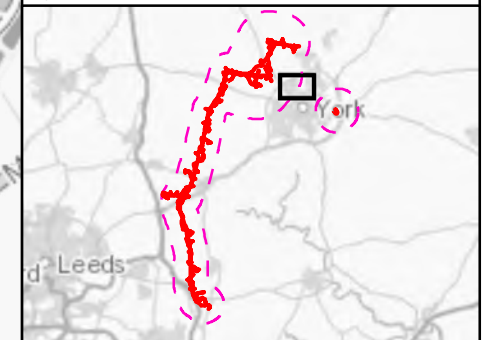
### DESIGNATED HERITAGE ASSETS WITHIN THE STUDY AREA

### Legend


- Draft Order Limits
  - Extended Study Area
  - 275kV OHL Centreline
  - 400kV OHL Centreline
  - 275kV UGC
  - 400kV UGC
  - Existing OHL
  - Substation
  - Construction compound
  - CESC area
  - Conservation Area
  - Registered Battlefield
  - Registered Park and Garden
  - Scheduled Monument
- Listed Buildings**
- Grade I Listed Building
  - Grade II Listed Building
  - Grade II\* Listed Building

### Notes

This drawing is scaled at paper size A3, therefore any prints taken at smaller sizes will affect accuracy of the measurement units and should not be scaled against.



Coordinate System: British National Grid  
 Sheet X Centroid Coordinate: 459,634.86 Sheet Y Centroid Coordinate: 454,674.85



BACKGROUND MAPPING INFORMATION HAS BEEN REPRODUCED FROM THE ORDNANCE SURVEY BY PERMISSION OF ORDNANCE SURVEY OF THE CONTROLLER OF HER MAJESTY'S STATIONERY OFFICE. © CROWN COPYRIGHT ORDNANCE SURVEY. NATIONAL GRID ELECTRICITY - 100024241. NATIONAL GRID GAS - 100024886.

|       |        |         |       |         |          |
|-------|--------|---------|-------|---------|----------|
| 2     | SEP 21 |         |       |         |          |
| Issue | Date   | Remarks | Drawn | Checked | Approved |

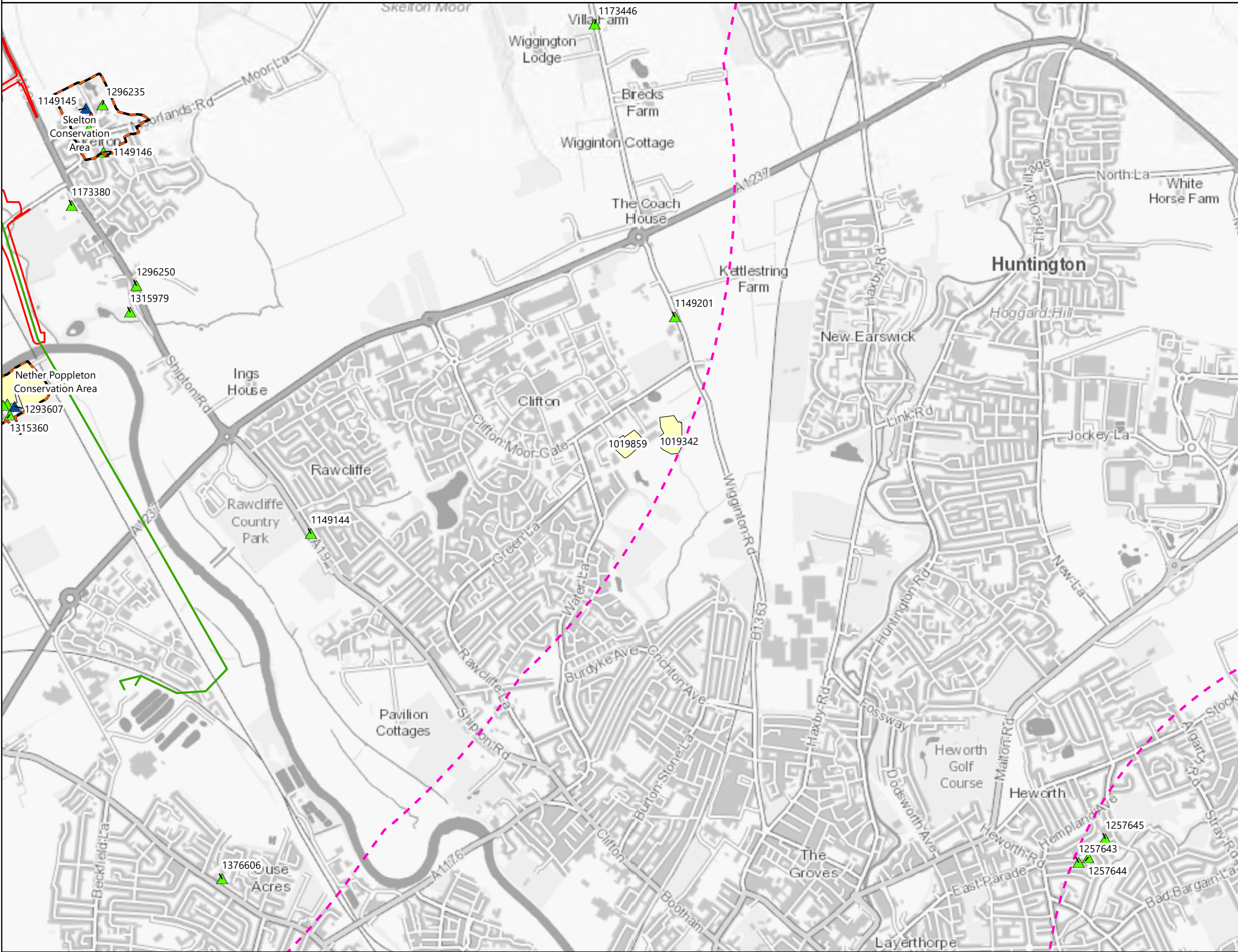
**PRELIMINARY ENVIRONMENTAL  
 INFORMATION REPORT  
 CHAPTER 7: HISTORIC ENVIRONMENT  
 DESIGNATED HERITAGE ASSETS  
 WITHIN THE STUDY AREA**



Figure Number: FIGURE 7.2

Drawing Reference: 806503-WOOD-0051

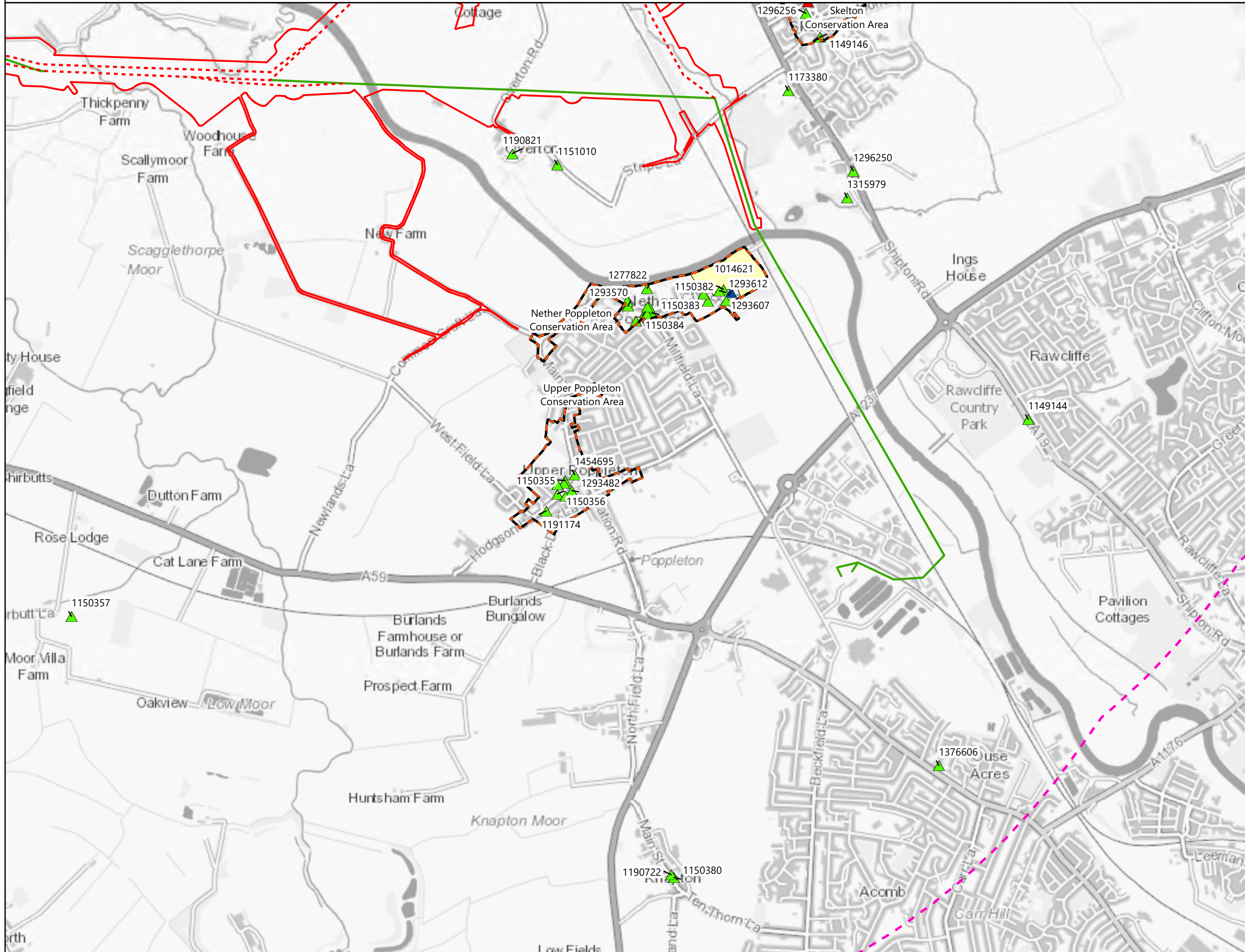
|          |            |               |       |
|----------|------------|---------------|-------|
| Scale    | Sheet Size | Sheet         | Issue |
| 1:19,000 | A3         | SHEET 3 OF 23 | 2     |







DESIGNATED HERITAGE ASSETS  
WITHIN THE STUDY AREA



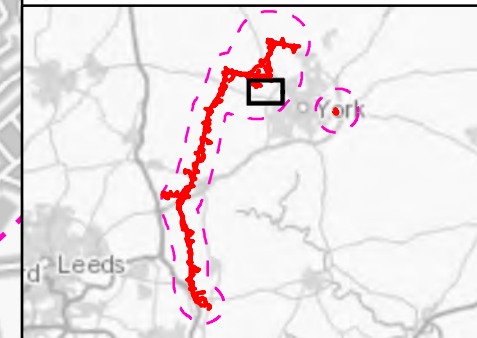
**Legend**

- Draft Order Limits
- Extended Study Area
- 275kV OHL Centreline
- 400kV OHL Centreline
- 275kV UGC
- 400kV UGC
- Existing OHL
- Substation
- Construction compound
- CESC area
- Conservation Area
- Registered Battlefield
- Registered Park and Garden
- Scheduled Monument


**Listed Buildings**

- ▲ Grade I Listed Building
- ▲ Grade II Listed Building
- ▲ Grade II\* Listed Building

**Notes**  
This drawing is scaled at paper size A3, therefore any prints taken at smaller sizes will affect accuracy of the measurement units and should not be scaled against.



Coordinate System: British National Grid  
Sheet X Centroid Coordinate: 455,923.63 Sheet Y Centroid Coordinate: 454,075.13



BACKGROUND MAPPING INFORMATION HAS BEEN REPRODUCED FROM THE ORDNANCE SURVEY BY PERMISSION OF ORDNANCE SURVEY OF THE CONTROLLER OF HER MAJESTY'S STATIONERY OFFICE. © CROWN COPYRIGHT ORDNANCE SURVEY. NATIONAL GRID ELECTRICITY - 100024241. NATIONAL GRID GAS - 100024886.

|       |        |         |       |         |          |
|-------|--------|---------|-------|---------|----------|
| 2     | SEP 21 |         | COLLJ | DIMMR   | CHADC    |
| Issue | Date   | Remarks | Drawn | Checked | Approved |

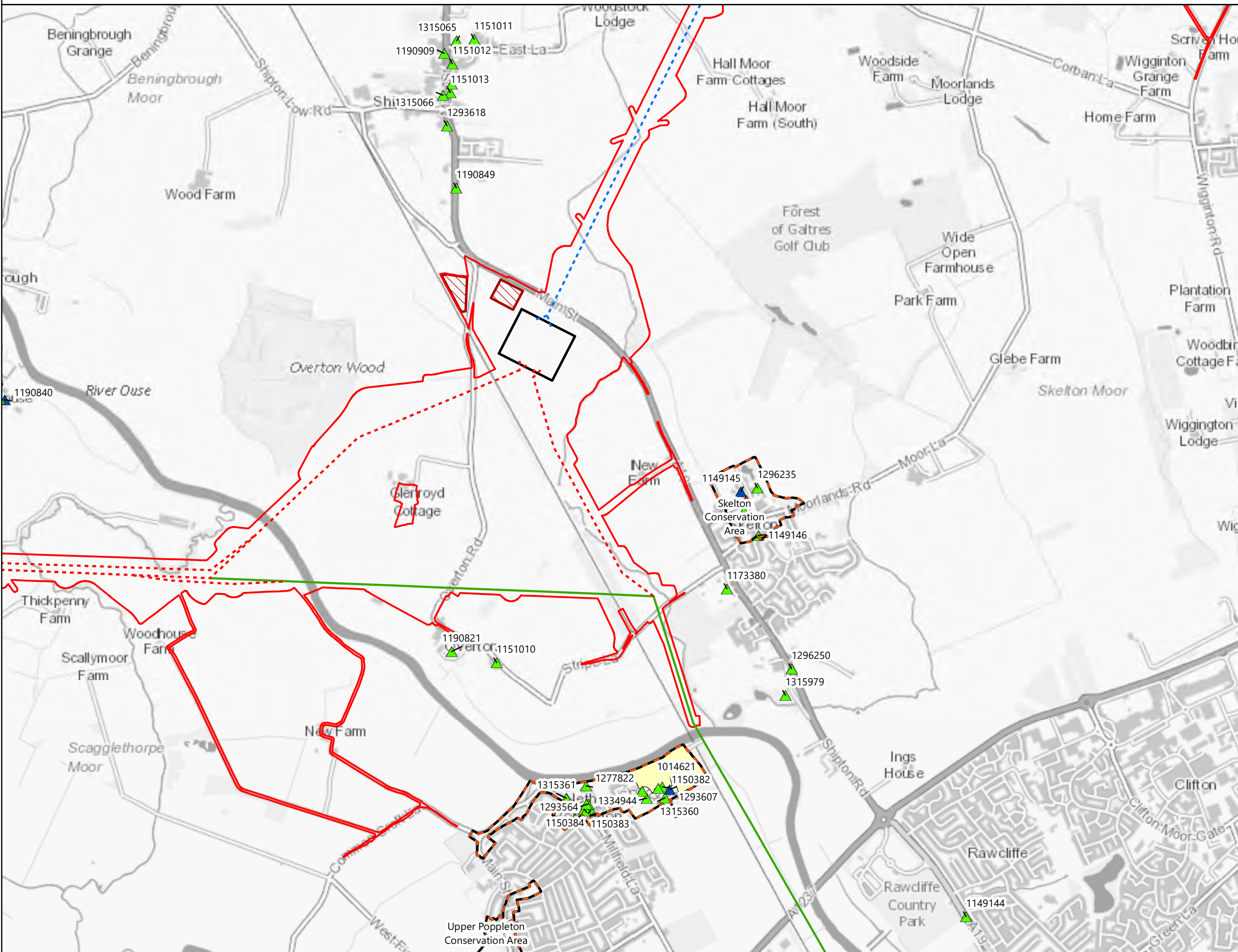
**Title**  
**PRELIMINARY ENVIRONMENTAL INFORMATION REPORT**  
**CHAPTER 7: HISTORIC ENVIRONMENT DESIGNATED HERITAGE ASSETS WITHIN THE STUDY AREA**

|                   |            |                  |       |
|-------------------|------------|------------------|-------|
|                   |            |                  |       |
| Figure Number     |            | FIGURE 7.2       |       |
| Drawing Reference |            | 806503-WOOD-0051 |       |
| Scale             | Sheet Size | Sheet            | Issue |
| 1:19,000          | A3         | SHEET 4 OF 23    | 2     |





### DESIGNATED HERITAGE ASSETS WITHIN THE STUDY AREA



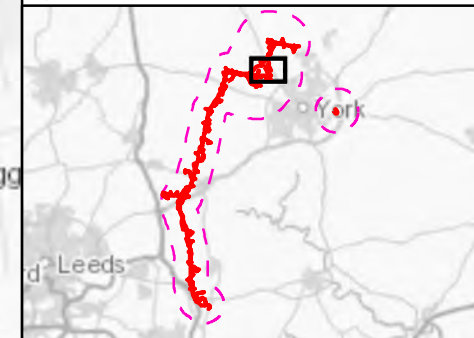
#### Legend

- Draft Order Limits
- Extended Study Area
- 275kV OHL Centreline
- 400kV OHL Centreline
- 275kV UGC
- 400kV UGC
- Existing OHL
- Substation
- Construction compound
- CESC area
- Conservation Area
- Registered Battlefield
- Registered Park and Garden
- Scheduled Monument

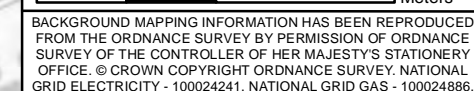
#### Listed Buildings

- ▲ Grade I Listed Building
- ▲ Grade II Listed Building
- ▲ Grade II\* Listed Building

**Notes**  
This drawing is scaled at paper size A3, therefore any prints taken at smaller sizes will affect accuracy of the measurement units and should not be scaled against.



Coordinate System: British National Grid  
Sheet X Centroid Coordinate: 456.215.05 Sheet Y Centroid Coordinate: 456.666.82



BACKGROUND MAPPING INFORMATION HAS BEEN REPRODUCED FROM THE ORDNANCE SURVEY BY PERMISSION OF ORDNANCE SURVEY OF THE CONTROLLER OF HER MAJESTY'S STATIONERY OFFICE. © CROWN COPYRIGHT ORDNANCE SURVEY. NATIONAL GRID ELECTRICITY - 100024241. NATIONAL GRID GAS - 100024886.

|       |        |         |       |         |          |
|-------|--------|---------|-------|---------|----------|
| Issue | Date   | Remarks | Drawn | Checked | Approved |
| 2     | SEP 21 |         | COLLJ | DIMMR   | CHADC    |

**PRELIMINARY ENVIRONMENTAL  
INFORMATION REPORT  
CHAPTER 7: HISTORIC ENVIRONMENT  
DESIGNATED HERITAGE ASSETS  
WITHIN THE STUDY AREA**

**nationalgrid**

Figure Number: **FIGURE 7.2**

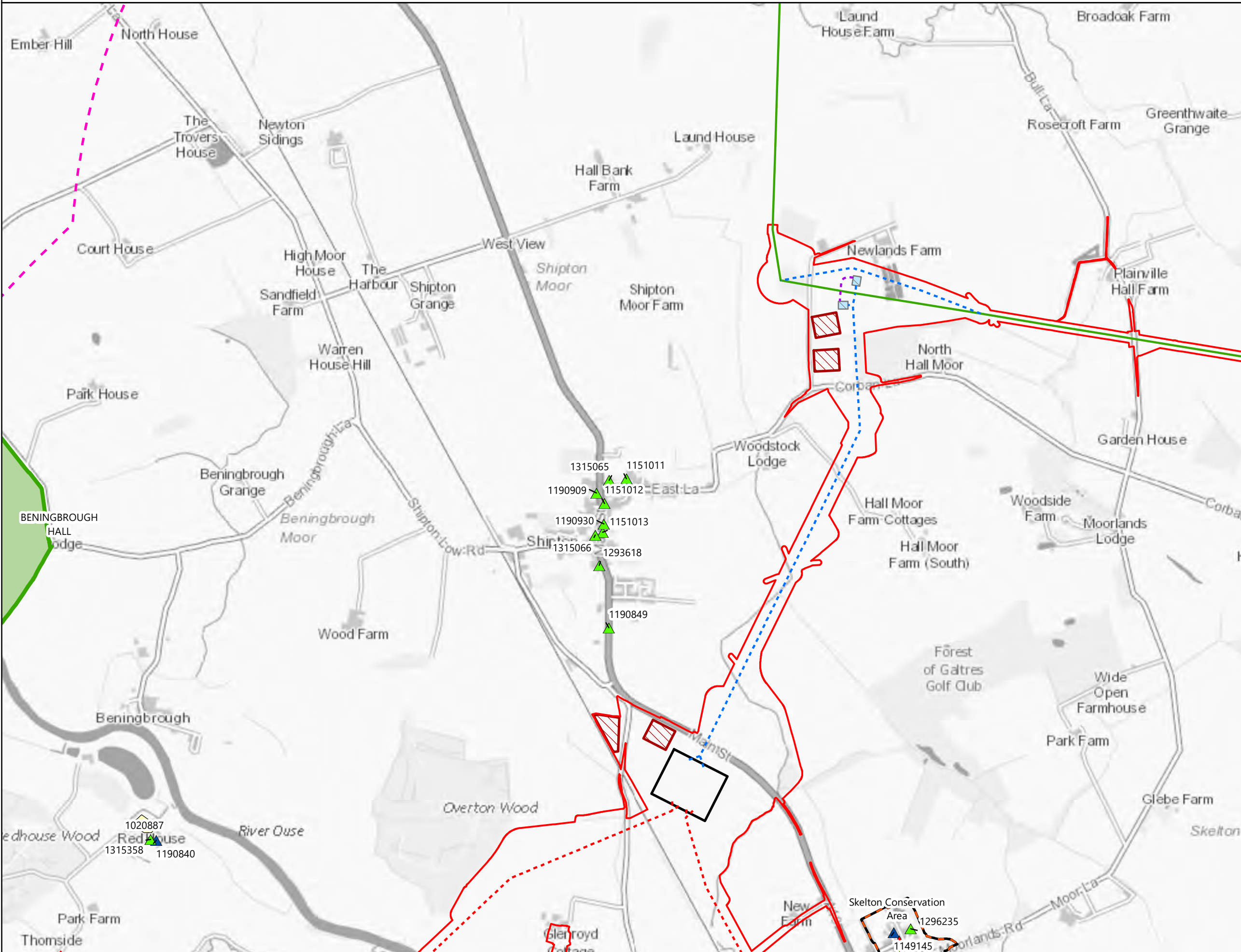
Drawing Reference: **806503-WOOD-0051**

|          |            |               |       |
|----------|------------|---------------|-------|
| Scale    | Sheet Size | Sheet         | Issue |
| 1:19,000 | A3         | SHEET 5 OF 23 | 2     |





### DESIGNATED HERITAGE ASSETS WITHIN THE STUDY AREA



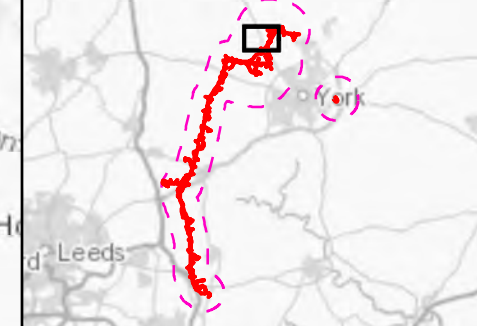
**Legend**

- Draft Order Limits
- Extended Study Area
- 275kV OHL Centreline
- 400kV OHL Centreline
- 275kV UGC
- 400kV UGC
- Existing OHL
- Substation
- Construction compound
- CESC area
- Conservation Area
- Registered Battlefield
- Registered Park and Garden
- Scheduled Monument


**Listed Buildings**

- ▲ Grade I Listed Building
- ▲ Grade II Listed Building
- ▲ Grade II\* Listed Building

**Notes**  
This drawing is scaled at paper size A3, therefore any prints taken at smaller sizes will affect accuracy of the measurement units and should not be scaled against.



Coordinate System: British National Grid  
Sheet X Centroid Coordinate: 455,427.47 Sheet Y Centroid Coordinate: 458,964.29



BACKGROUND MAPPING INFORMATION HAS BEEN REPRODUCED FROM THE ORDNANCE SURVEY BY PERMISSION OF ORDNANCE SURVEY OF THE CONTROLLER OF HER MAJESTY'S STATIONERY OFFICE. © CROWN COPYRIGHT ORDNANCE SURVEY. NATIONAL GRID ELECTRICITY - 100024241. NATIONAL GRID GAS - 100024886.

|       |        |         |       |         |          |
|-------|--------|---------|-------|---------|----------|
| 2     | SEP 21 |         | COLLJ | DIMMR   | CHADC    |
| Issue | Date   | Remarks | Drawn | Checked | Approved |

**Title**  
**PRELIMINARY ENVIRONMENTAL  
INFORMATION REPORT  
CHAPTER 7: HISTORIC ENVIRONMENT  
DESIGNATED HERITAGE ASSETS  
WITHIN THE STUDY AREA**



Figure Number: **FIGURE 7.2**

Drawing Reference: 806503-WOOD-0051


















|          |            |               |       |
|----------|------------|---------------|-------|
| Scale    | Sheet Size | Sheet         | Issue |
| 1:19,000 | A3         | SHEET 6 OF 23 | 2     |





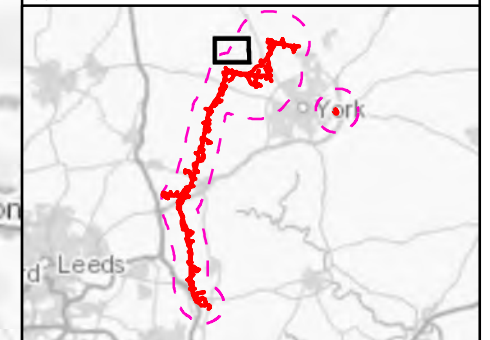
DESIGNATED HERITAGE ASSETS  
WITHIN THE STUDY AREA

Legend


-  Draft Order Limits
  -  Extended Study Area
  -  275kV OHL Centreline
  -  400kV OHL Centreline
  -  275kV UGC
  -  400kV UGC
  -  Existing OHL
  -  Substation
  -  Construction compound
  -  CESC area
  -  Conservation Area
  -  Registered Battlefield
  -  Registered Park and Garden
  -  Scheduled Monument
- Listed Buildings
-  Grade I Listed Building
  -  Grade II Listed Building
  -  Grade II\* Listed Building

Notes

This drawing is scaled at paper size A3, therefore any prints taken at smaller sizes will affect accuracy of the measurement units and should not be scaled against.



Coordinate System: British National Grid  
Sheet X Centroid Coordinate: 451,922.29 Sheet Y Centroid Coordinate: 458,970.67



BACKGROUND MAPPING INFORMATION HAS BEEN REPRODUCED FROM THE ORDNANCE SURVEY BY PERMISSION OF ORDNANCE SURVEY OF THE CONTROLLER OF HER MAJESTY'S STATIONERY OFFICE. © CROWN COPYRIGHT ORDNANCE SURVEY. NATIONAL GRID ELECTRICITY - 100024241. NATIONAL GRID GAS - 100024886.

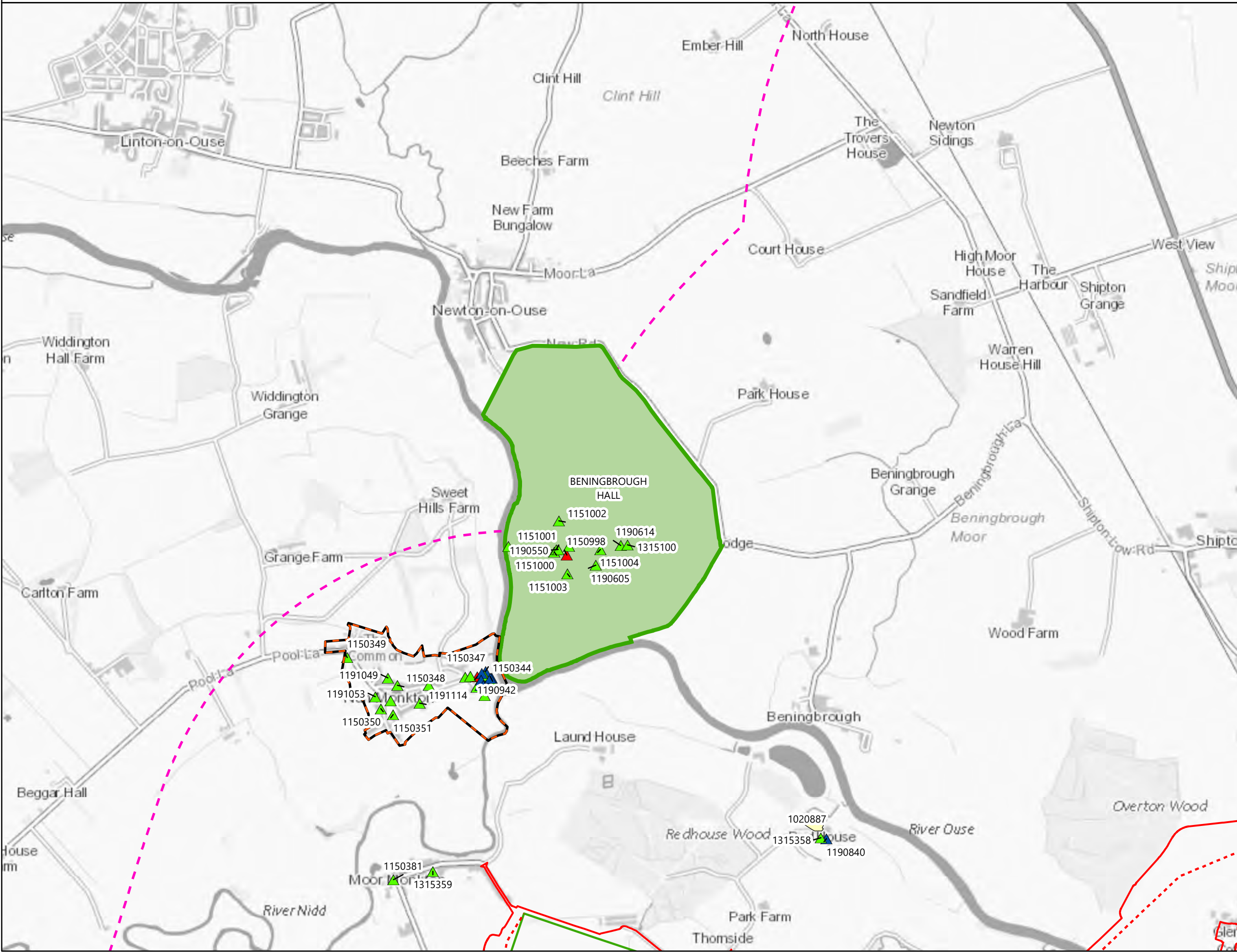
|       |        |         |       |         |          |  |
|-------|--------|---------|-------|---------|----------|--|
| 2     | SEP 21 |         |       |         |          |  |
| Issue | Date   | Remarks | Drawn | Checked | Approved |  |

Title

**PRELIMINARY ENVIRONMENTAL  
INFORMATION REPORT  
CHAPTER 7: HISTORIC ENVIRONMENT  
DESIGNATED HERITAGE ASSETS  
WITHIN THE STUDY AREA**

**nationalgrid**

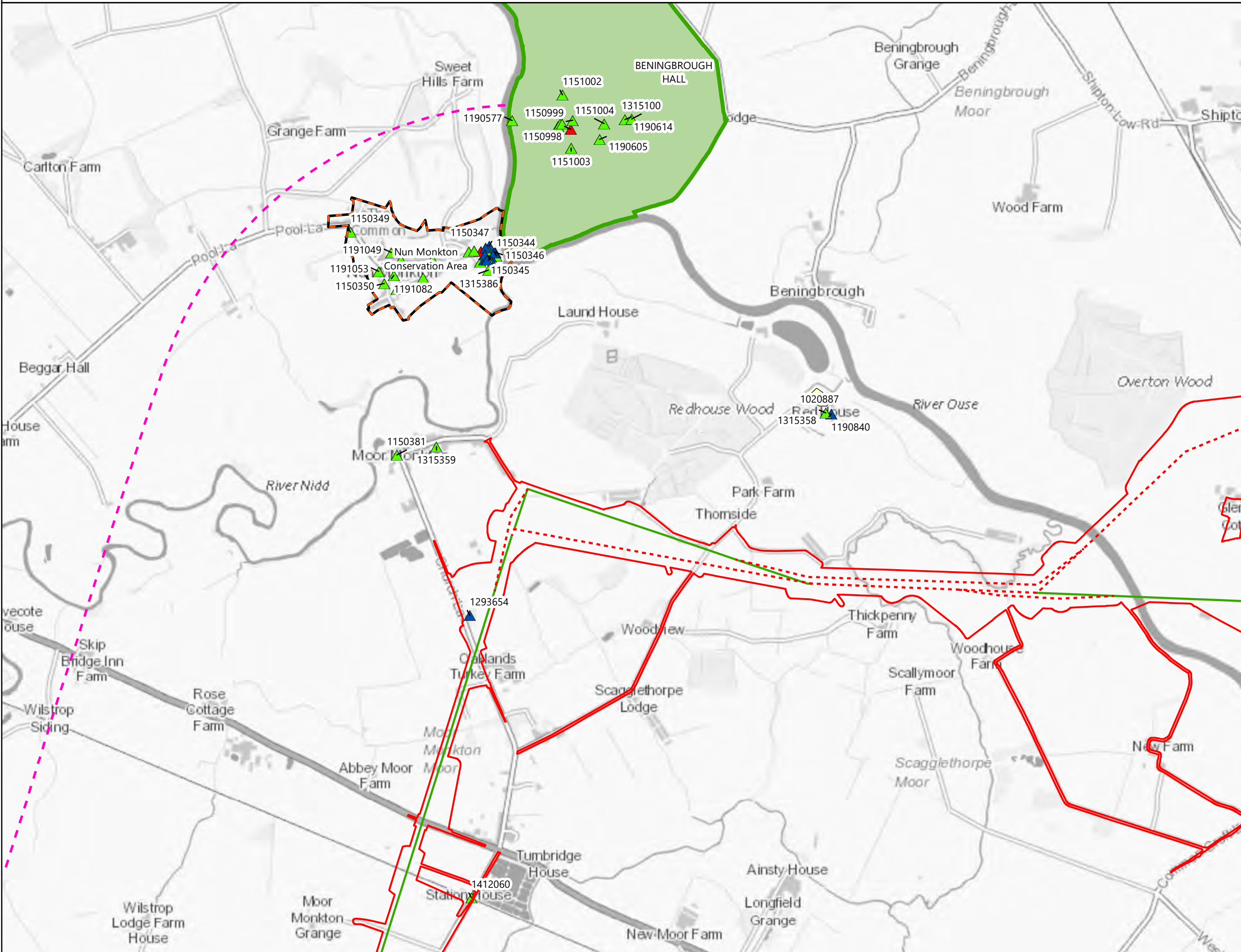
|                   |                  |               |       |
|-------------------|------------------|---------------|-------|
| Figure Number     | FIGURE 7.2       |               |       |
| Drawing Reference | 806503-WOOD-0051 |               |       |
| Scale             | Sheet Size       | Sheet         | Issue |
| 1:19,000          | A3               | SHEET 7 OF 23 | 2     |







### DESIGNATED HERITAGE ASSETS WITHIN THE STUDY AREA



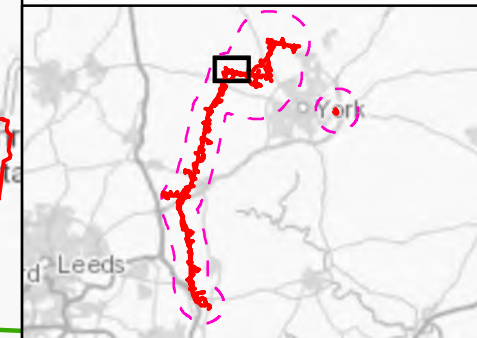
#### Legend

- Draft Order Limits
- Extended Study Area
- 275kV OHL Centreline
- 400kV OHL Centreline
- 275kV UGC
- 400kV UGC
- Existing OHL
- Substation
- Construction compound
- CESC area
- Conservation Area
- Registered Battlefield
- Registered Park and Garden
- Scheduled Monument

#### Listed Buildings

- ▲ Grade I Listed Building
- ▲ Grade II Listed Building
- ▲ Grade II\* Listed Building

**Notes**  
This drawing is scaled at paper size A3, therefore any prints taken at smaller sizes will affect accuracy of the measurement units and should not be scaled against.



Coordinate System: British National Grid  
Sheet X Centroid Coordinate: 451,911.27 Sheet Y Centroid Coordinate: 456,743.75

0 225 450 900  
Meters

BACKGROUND MAPPING INFORMATION HAS BEEN REPRODUCED FROM THE ORDNANCE SURVEY BY PERMISSION OF ORDNANCE SURVEY OF THE CONTROLLER OF HER MAJESTY'S STATIONERY OFFICE. © CROWN COPYRIGHT ORDNANCE SURVEY. NATIONAL GRID ELECTRICITY - 100024241. NATIONAL GRID GAS - 100024886.

|       |        |         |       |         |          |
|-------|--------|---------|-------|---------|----------|
| Issue | Date   | Remarks | Drawn | Checked | Approved |
| 2     | SEP 21 |         | COLLJ | DIMMR   | CHADC    |

Title

**PRELIMINARY ENVIRONMENTAL  
INFORMATION REPORT  
CHAPTER 7: HISTORIC ENVIRONMENT  
DESIGNATED HERITAGE ASSETS  
WITHIN THE STUDY AREA**

**nationalgrid**

Figure Number: FIGURE 7.2

Drawing Reference: 806503-WOOD-0051

|          |            |               |       |
|----------|------------|---------------|-------|
| Scale    | Sheet Size | Sheet         | Issue |
| 1:19,000 | A3         | SHEET 8 OF 23 | 2     |





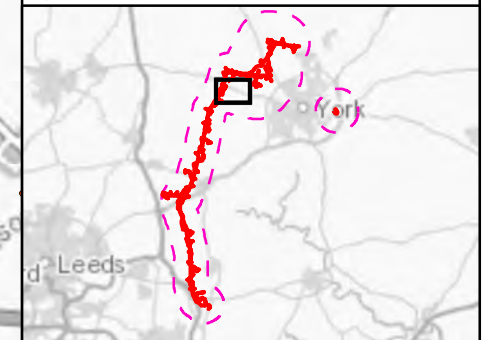
### DESIGNATED HERITAGE ASSETS WITHIN THE STUDY AREA

### Legend


- Draft Order Limits
  - Extended Study Area
  - 275kV OHL Centreline
  - 400kV OHL Centreline
  - 275kV UGC
  - 400kV UGC
  - Existing OHL
  - Substation
  - Construction compound
  - CESC area
  - Conservation Area
  - Registered Battlefield
  - Registered Park and Garden
  - Scheduled Monument
- Listed Buildings**
- ▲ Grade I Listed Building
  - ▲ Grade II Listed Building
  - ▲ Grade II\* Listed Building

#### Notes

This drawing is scaled at paper size A3, therefore any prints taken at smaller sizes will affect accuracy of the measurement units and should not be scaled against.



Coordinate System: British National Grid  
 Sheet X Centroid Coordinate: 452,049.11 Sheet Y Centroid Coordinate: 454,157.89



BACKGROUND MAPPING INFORMATION HAS BEEN REPRODUCED FROM THE ORDNANCE SURVEY BY PERMISSION OF ORDNANCE SURVEY OF THE CONTROLLER OF HER MAJESTY'S STATIONERY OFFICE. © CROWN COPYRIGHT ORDNANCE SURVEY. NATIONAL GRID ELECTRICITY - 100024241. NATIONAL GRID GAS - 100024886.

| Issue | Date   | Remarks | Drawn | Checked | Approved |
|-------|--------|---------|-------|---------|----------|
| 2     | SEP 21 |         | COLLJ | DIMMR   | CHADC    |

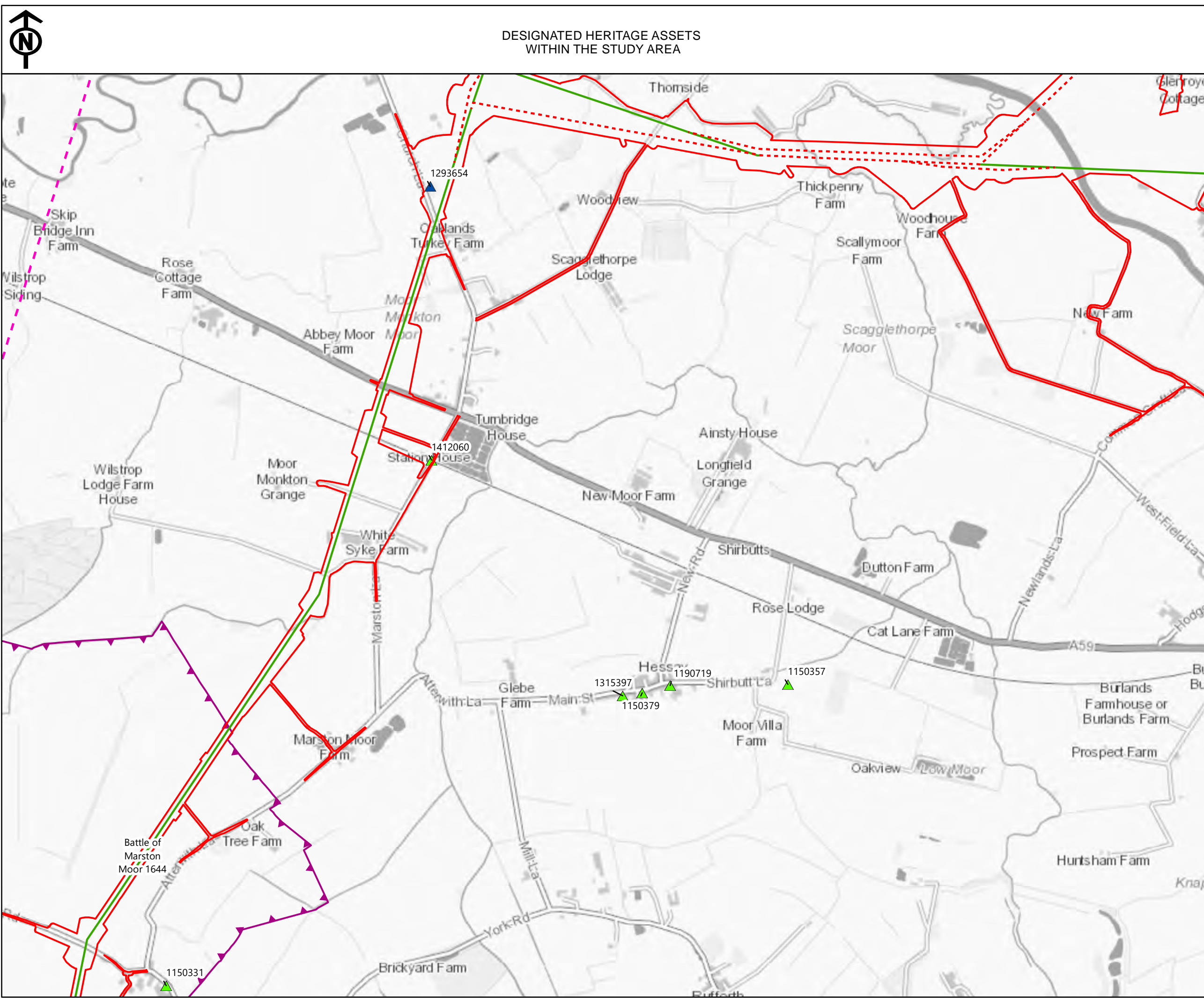
**PRELIMINARY ENVIRONMENTAL INFORMATION REPORT  
 CHAPTER 7: HISTORIC ENVIRONMENT DESIGNATED HERITAGE ASSETS  
 WITHIN THE STUDY AREA**



Figure Number: **FIGURE 7.2**

Drawing Reference: 806503-WOOD-0051

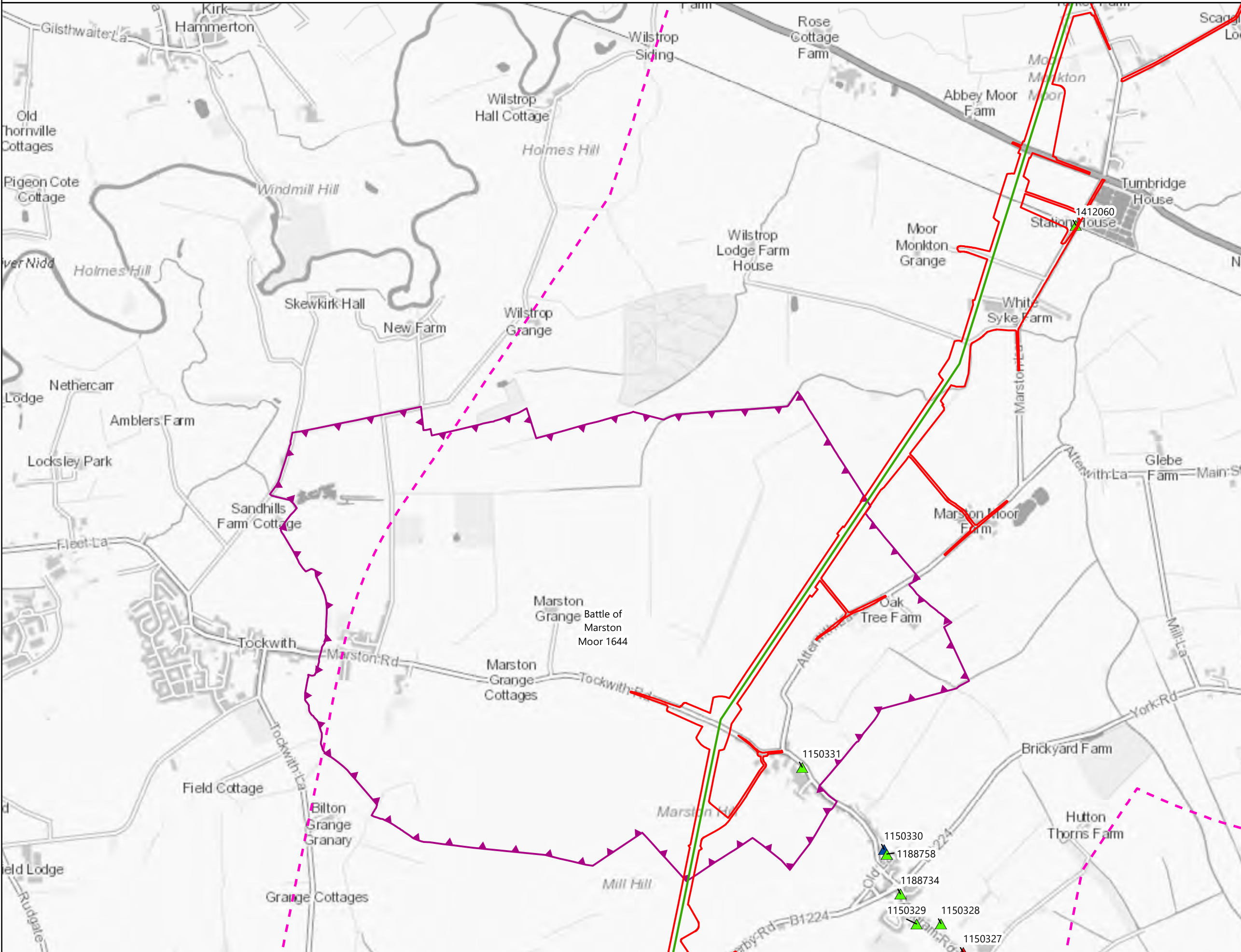
| Scale    | Sheet Size | Sheet         | Issue |
|----------|------------|---------------|-------|
| 1:19,000 | A3         | SHEET 9 OF 23 | 2     |







### DESIGNATED HERITAGE ASSETS WITHIN THE STUDY AREA



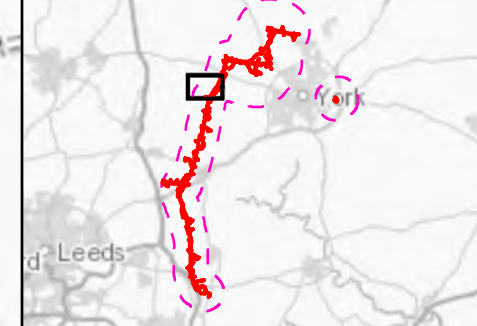
**Legend**

- Draft Order Limits
- Extended Study Area
- 275kV OHL Centreline
- 400kV OHL Centreline
- 275kV UGC
- 400kV UGC
- Existing OHL
- Substation
- Construction compound
- CESC area
- Conservation Area
- Registered Battlefield
- Registered Park and Garden
- Scheduled Monument


**Listed Buildings**

- ▲ Grade I Listed Building
- ▲ Grade II Listed Building
- ▲ Grade II\* Listed Building

**Notes**  
This drawing is scaled at paper size A3, therefore any prints taken at smaller sizes will affect accuracy of the measurement units and should not be scaled against.



Coordinate System: British National Grid  
Sheet X Centroid Coordinate: 448,763.86 Sheet Y Centroid Coordinate: 453,242.87



BACKGROUND MAPPING INFORMATION HAS BEEN REPRODUCED FROM THE ORDNANCE SURVEY BY PERMISSION OF ORDNANCE SURVEY OF THE CONTROLLER OF HER MAJESTY'S STATIONERY OFFICE. © CROWN COPYRIGHT ORDNANCE SURVEY. NATIONAL GRID ELECTRICITY - 100024241. NATIONAL GRID GAS - 100024886.

|       |        |         |       |         |          |
|-------|--------|---------|-------|---------|----------|
| 2     | SEP 21 |         | COLLJ | DIMMR   | CHADC    |
| Issue | Date   | Remarks | Drawn | Checked | Approved |

**Title**  
**PRELIMINARY ENVIRONMENTAL  
INFORMATION REPORT  
CHAPTER 7: HISTORIC ENVIRONMENT  
DESIGNATED HERITAGE ASSETS  
WITHIN THE STUDY AREA**



**Figure Number**  
FIGURE 7.2

**Drawing Reference**  
806503-WOOD-0051

|                          |                         |                                |                   |
|--------------------------|-------------------------|--------------------------------|-------------------|
| <b>Scale</b><br>1:19,000 | <b>Sheet Size</b><br>A3 | <b>Sheet</b><br>SHEET 10 OF 23 | <b>Issue</b><br>2 |
|--------------------------|-------------------------|--------------------------------|-------------------|





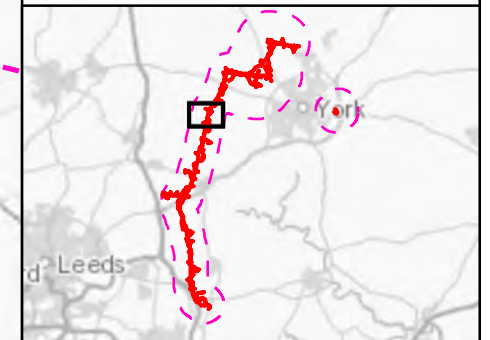
### DESIGNATED HERITAGE ASSETS WITHIN THE STUDY AREA

### Legend


- Draft Order Limits
  - Extended Study Area
  - 275kV OHL Centreline
  - 400kV OHL Centreline
  - 275kV UGC
  - 400kV UGC
  - Existing OHL
  - Substation
  - Construction compound
  - CESC area
  - Conservation Area
  - Registered Battlefield
  - Registered Park and Garden
  - Scheduled Monument
- Listed Buildings**
- ▲ Grade I Listed Building
  - ▲ Grade II Listed Building
  - ▲ Grade II\* Listed Building

#### Notes

This drawing is scaled at paper size A3, therefore any prints taken at smaller sizes will affect accuracy of the measurement units and should not be scaled against.



Coordinate System: British National Grid  
 Sheet X Centroid Coordinate: 448,874.10 Sheet Y Centroid Coordinate: 451,368.73



BACKGROUND MAPPING INFORMATION HAS BEEN REPRODUCED FROM THE ORDNANCE SURVEY BY PERMISSION OF ORDNANCE SURVEY OF THE CONTROLLER OF HER MAJESTY'S STATIONERY OFFICE. © CROWN COPYRIGHT ORDNANCE SURVEY. NATIONAL GRID ELECTRICITY - 100024241. NATIONAL GRID GAS - 100024886.

|       |        |         |       |         |          |  |
|-------|--------|---------|-------|---------|----------|--|
| 2     | SEP 21 |         |       |         |          |  |
| Issue | Date   | Remarks | Drawn | Checked | Approved |  |

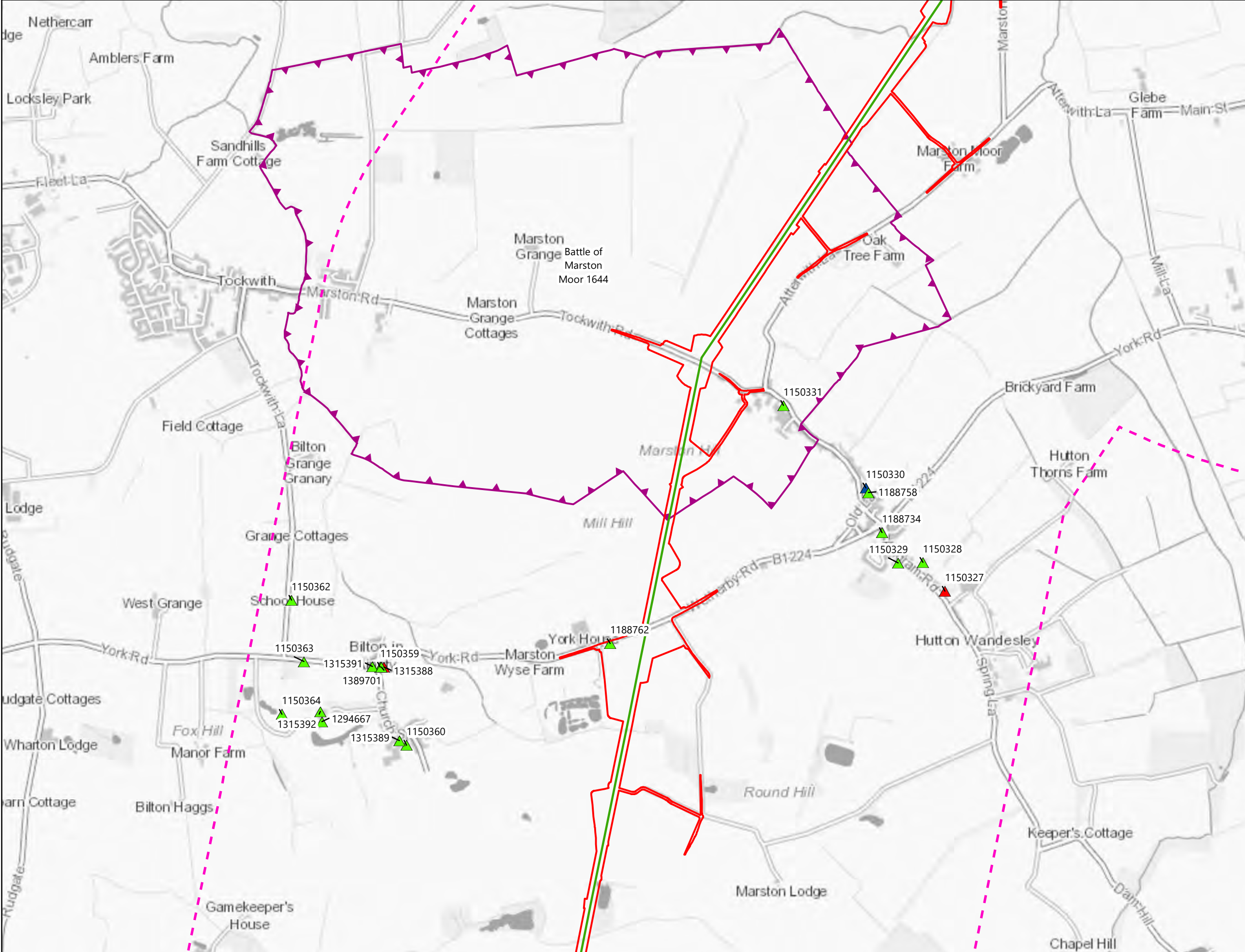
**PRELIMINARY ENVIRONMENTAL  
 INFORMATION REPORT  
 CHAPTER 7: HISTORIC ENVIRONMENT  
 DESIGNATED HERITAGE ASSETS  
 WITHIN THE STUDY AREA**



Figure Number: **FIGURE 7.2**

Drawing Reference: 806503-WOOD-0051

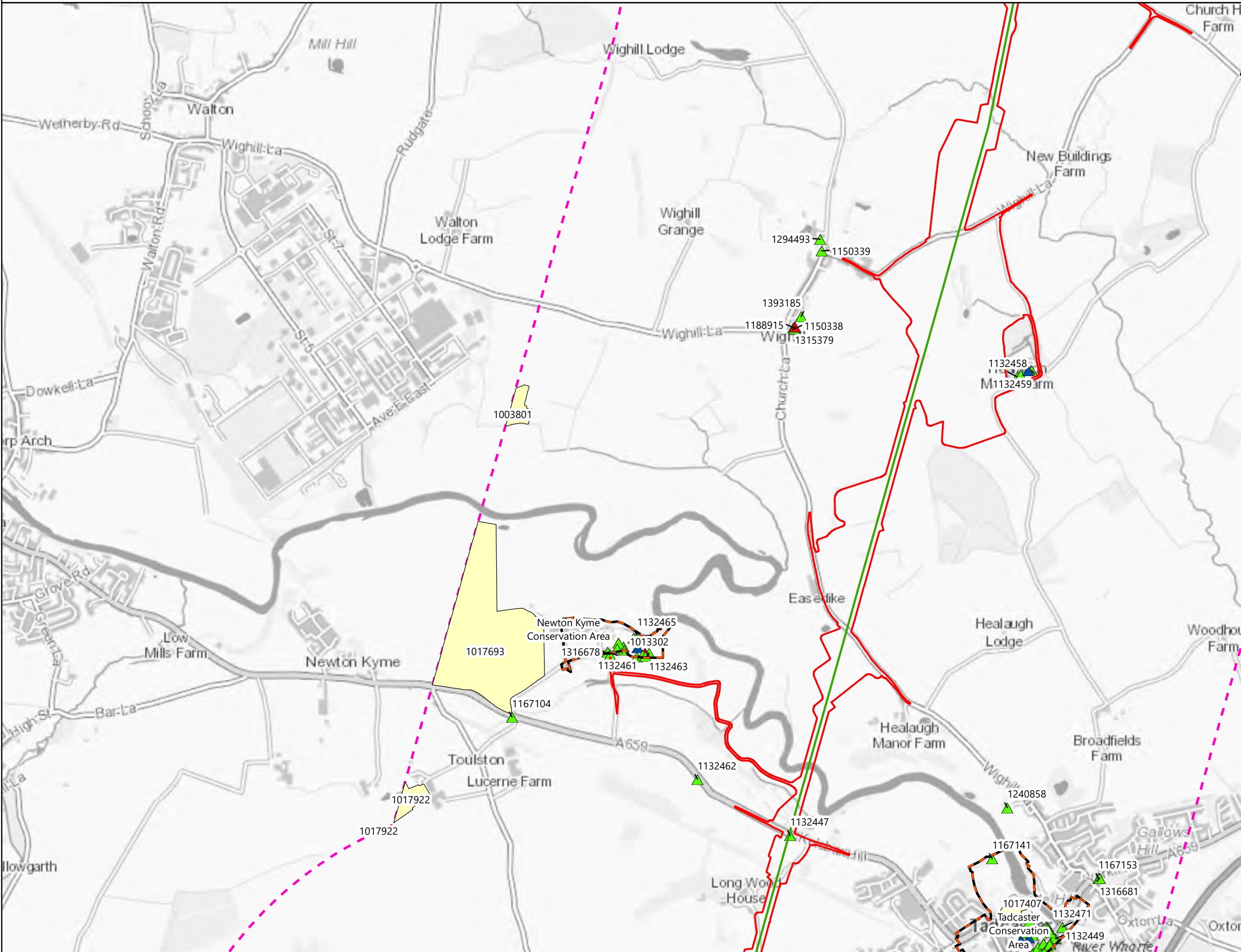
|          |            |                |       |
|----------|------------|----------------|-------|
| Scale    | Sheet Size | Sheet          | Issue |
| 1:19,000 | A3         | SHEET 11 OF 23 | 2     |







DESIGNATED HERITAGE ASSETS  
WITHIN THE STUDY AREA



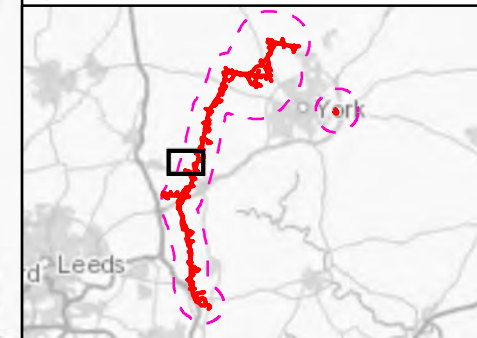
**Legend**

- Draft Order Limits
- Extended Study Area
- 275kV OHL Centreline
- 400kV OHL Centreline
- 275kV UGC
- 400kV UGC
- Existing OHL
- Substation
- Construction compound
- CESC area
- Conservation Area
- Registered Battlefield
- Registered Park and Garden
- Scheduled Monument


**Listed Buildings**

- ▲ Grade I Listed Building
- ▲ Grade II Listed Building
- ▲ Grade II\* Listed Building

**Notes**  
This drawing is scaled at paper size A3, therefore any prints taken at smaller sizes will affect accuracy of the measurement units and should not be scaled against.



Coordinate System: British National Grid  
Sheet X Centroid Coordinate: 446,483.39 Sheet Y Centroid Coordinate: 445,787.04



BACKGROUND MAPPING INFORMATION HAS BEEN REPRODUCED FROM THE ORDNANCE SURVEY BY PERMISSION OF ORDNANCE SURVEY OF THE CONTROLLER OF HER MAJESTY'S STATIONERY OFFICE. © CROWN COPYRIGHT ORDNANCE SURVEY. NATIONAL GRID ELECTRICITY - 100024241. NATIONAL GRID GAS - 100024886.

|       |        |         |       |         |          |
|-------|--------|---------|-------|---------|----------|
| 2     | SEP 21 |         | COLLJ | DIMMR   | CHADC    |
| Issue | Date   | Remarks | Drawn | Checked | Approved |

**Title**  
**PRELIMINARY ENVIRONMENTAL INFORMATION REPORT  
CHAPTER 7: HISTORIC ENVIRONMENT DESIGNATED HERITAGE ASSETS WITHIN THE STUDY AREA**



Figure Number: FIGURE 7.2

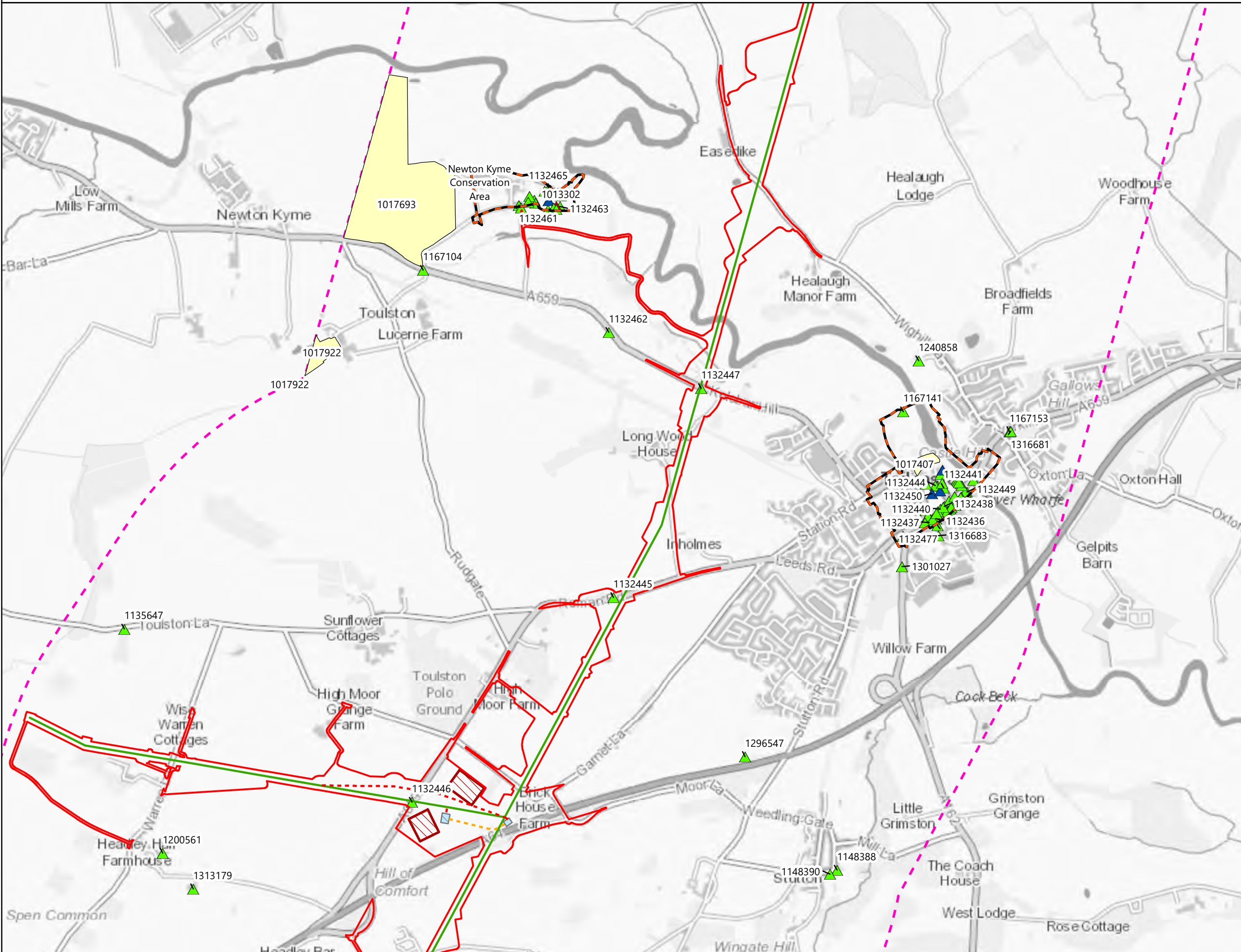
Drawing Reference: 806503-WOOD-0051

|          |            |                |       |
|----------|------------|----------------|-------|
| Scale    | Sheet Size | Sheet          | Issue |
| 1:19,000 | A3         | SHEET 12 OF 23 | 2     |





### DESIGNATED HERITAGE ASSETS WITHIN THE STUDY AREA



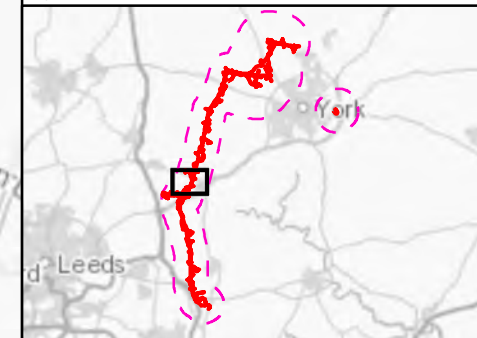
#### Legend

- Draft Order Limits
- Extended Study Area
- 275kV OHL Centreline
- 400kV OHL Centreline
- 275kV UGC
- 400kV UGC
- Existing OHL
- Substation
- Construction compound
- CESC area
- Conservation Area
- Registered Battlefield
- Registered Park and Garden
- Scheduled Monument


#### Listed Buildings

- ▲ Grade I Listed Building
- ▲ Grade II Listed Building
- ▲ Grade II\* Listed Building

**Notes**  
This drawing is scaled at paper size A3, therefore any prints taken at smaller sizes will affect accuracy of the measurement units and should not be scaled against.



Coordinate System: British National Grid  
Sheet X Centroid Coordinate: 446,946.42 Sheet Y Centroid Coordinate: 443,460.91



BACKGROUND MAPPING INFORMATION HAS BEEN REPRODUCED FROM THE ORDNANCE SURVEY BY PERMISSION OF ORDNANCE SURVEY OF THE CONTROLLER OF HER MAJESTY'S STATIONERY OFFICE. © CROWN COPYRIGHT ORDNANCE SURVEY. NATIONAL GRID ELECTRICITY - 100024241. NATIONAL GRID GAS - 100024886.

|       |        |         |       |         |          |
|-------|--------|---------|-------|---------|----------|
| 2     | SEP 21 |         | COLLJ | DIMMR   | CHADC    |
| Issue | Date   | Remarks | Drawn | Checked | Approved |

**Title**  
**PRELIMINARY ENVIRONMENTAL  
INFORMATION REPORT  
CHAPTER 7: HISTORIC ENVIRONMENT  
DESIGNATED HERITAGE ASSETS  
WITHIN THE STUDY AREA**



Figure Number: **FIGURE 7.2**

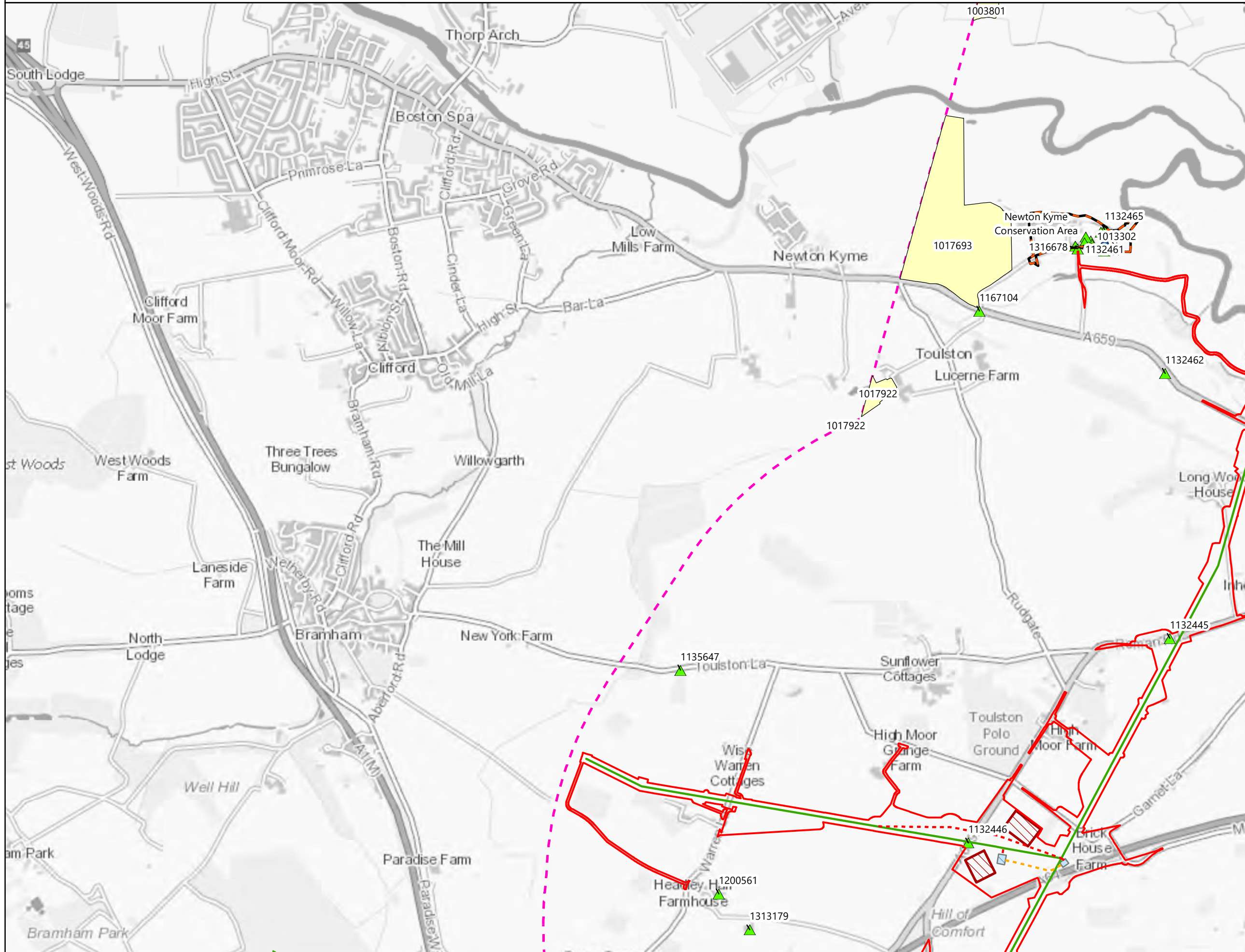
Drawing Reference: 806503-WOOD-0051

|          |            |                |       |
|----------|------------|----------------|-------|
| Scale    | Sheet Size | Sheet          | Issue |
| 1:19,000 | A3         | SHEET 13 OF 23 | 2     |





DESIGNATED HERITAGE ASSETS  
WITHIN THE STUDY AREA



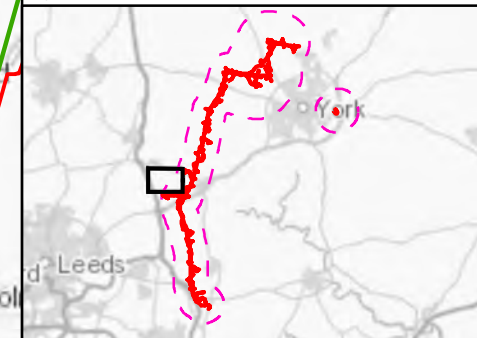
### Legend

- Draft Order Limits
- Extended Study Area
- 275kV OHL Centreline
- 400kV OHL Centreline
- 275kV UGC
- 400kV UGC
- Existing OHL
- Substation
- Construction compound
- CESC area
- Conservation Area
- Registered Battlefield
- Registered Park and Garden
- Scheduled Monument


#### Listed Buildings

- ▲ Grade I Listed Building
- ▲ Grade II Listed Building
- ▲ Grade II\* Listed Building

**Notes**  
This drawing is scaled at paper size A3, therefore any prints taken at smaller sizes will affect accuracy of the measurement units and should not be scaled against.



Coordinate System: British National Grid  
Sheet X Centroid Coordinate: 444,069.07 Sheet Y Centroid Coordinate: 443,673.90



BACKGROUND MAPPING INFORMATION HAS BEEN REPRODUCED FROM THE ORDNANCE SURVEY BY PERMISSION OF ORDNANCE SURVEY OF THE CONTROLLER OF HER MAJESTY'S STATIONERY OFFICE. © CROWN COPYRIGHT ORDNANCE SURVEY. NATIONAL GRID ELECTRICITY - 100024241. NATIONAL GRID GAS - 100024886.

| Issue | Date   | Remarks | Drawn | Checked | Approved |
|-------|--------|---------|-------|---------|----------|
| 2     | SEP 21 |         | COLLJ | DIMMR   | CHADC    |

**Title**  
PRELIMINARY ENVIRONMENTAL INFORMATION REPORT  
CHAPTER 7: HISTORIC ENVIRONMENT DESIGNATED HERITAGE ASSETS WITHIN THE STUDY AREA



Figure Number: FIGURE 7.2

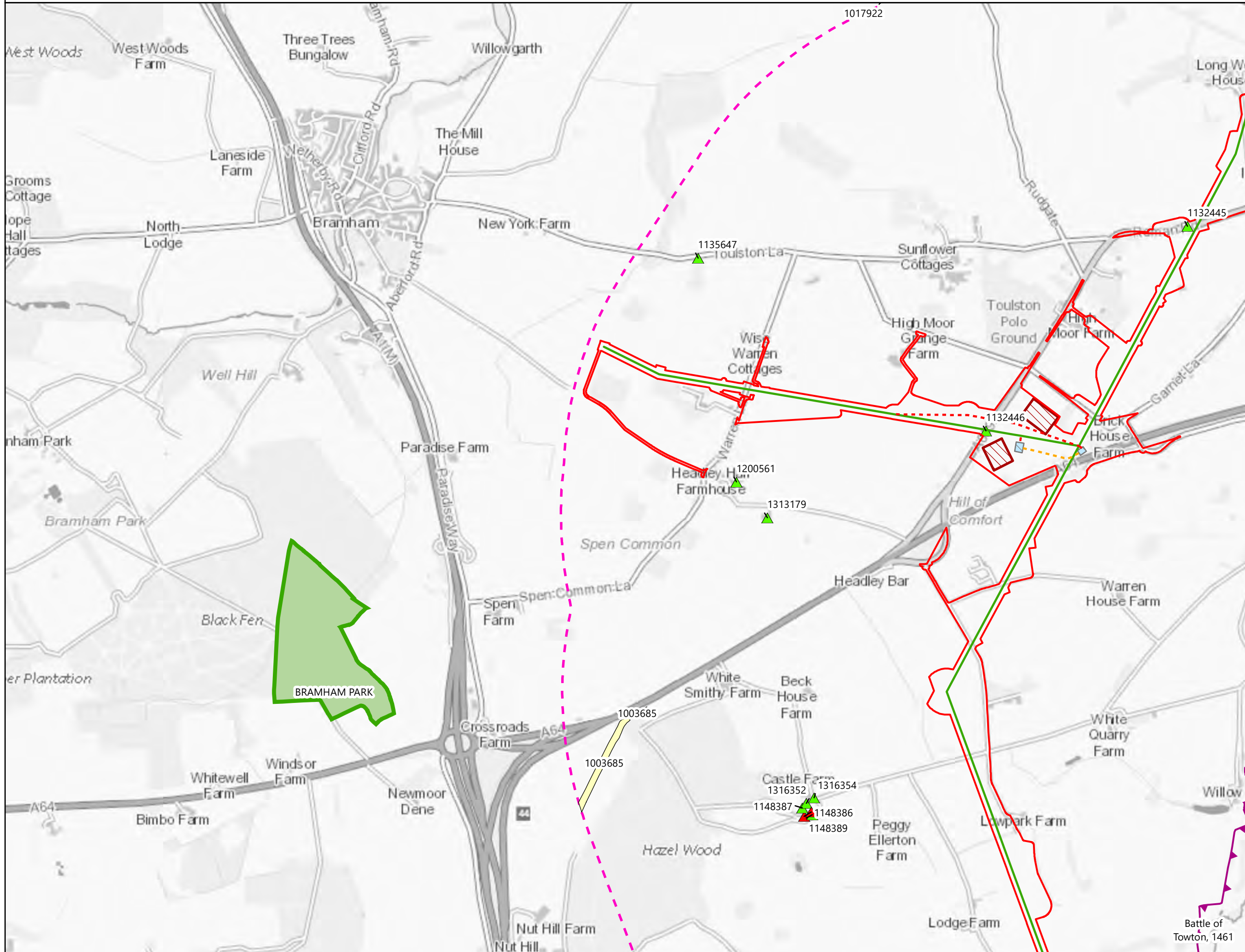
Drawing Reference: 806503-WOOD-0051

| Scale    | Sheet Size | Sheet          | Issue |
|----------|------------|----------------|-------|
| 1:19,000 | A3         | SHEET 14 OF 23 | 2     |





DESIGNATED HERITAGE ASSETS  
WITHIN THE STUDY AREA



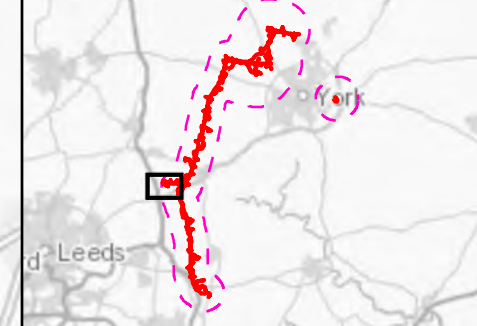
**Legend**

- Draft Order Limits
- Extended Study Area
- 275kV OHL Centreline
- 400kV OHL Centreline
- 275kV UGC
- 400kV UGC
- Existing OHL
- Substation
- Construction compound
- CESC area
- Conservation Area
- Registered Battlefield
- Registered Park and Garden
- Scheduled Monument


**Listed Buildings**

- ▲ Grade I Listed Building
- ▲ Grade II Listed Building
- ▲ Grade II\* Listed Building

**Notes**  
This drawing is scaled at paper size A3, therefore any prints taken at smaller sizes will affect accuracy of the measurement units and should not be scaled against.



Coordinate System: British National Grid  
Sheet X Centroid Coordinate: 443,977.34 Sheet Y Centroid Coordinate: 441,529.01



BACKGROUND MAPPING INFORMATION HAS BEEN REPRODUCED FROM THE ORDNANCE SURVEY BY PERMISSION OF ORDNANCE SURVEY OF THE CONTROLLER OF HER MAJESTY'S STATIONERY OFFICE. © CROWN COPYRIGHT ORDNANCE SURVEY. NATIONAL GRID ELECTRICITY - 100024241. NATIONAL GRID GAS - 100024886.

| Issue | Date   | Remarks | Drawn | Checked | Approved |
|-------|--------|---------|-------|---------|----------|
| 2     | SEP 21 |         | COLLJ | DIMMR   | CHADC    |

**Title**  
PRELIMINARY ENVIRONMENTAL INFORMATION REPORT  
CHAPTER 7: HISTORIC ENVIRONMENT DESIGNATED HERITAGE ASSETS WITHIN THE STUDY AREA



**Figure Number**  
FIGURE 7.2

**Drawing Reference**  
806503-WOOD-0051

| Scale    | Sheet Size | Sheet          | Issue |
|----------|------------|----------------|-------|
| 1:19,000 | A3         | SHEET 15 OF 23 | 2     |





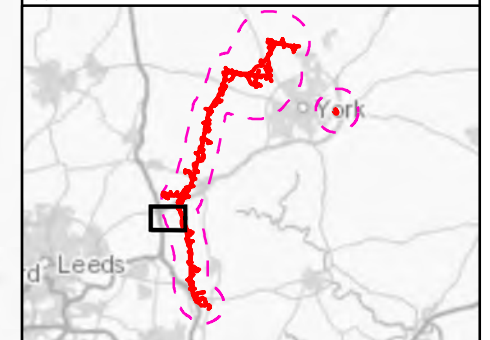
### DESIGNATED HERITAGE ASSETS WITHIN THE STUDY AREA

### Legend


- Draft Order Limits
  - Extended Study Area
  - 275kV OHL Centreline
  - 400kV OHL Centreline
  - 275kV UGC
  - 400kV UGC
  - Existing OHL
  - Substation
  - Construction compound
  - CESC area
  - Conservation Area
  - Registered Battlefield
  - Registered Park and Garden
  - Scheduled Monument
- Listed Buildings**
- ▲ Grade I Listed Building
  - ▲ Grade II Listed Building
  - ▲ Grade II\* Listed Building

#### Notes

This drawing is scaled at paper size A3, therefore any prints taken at smaller sizes will affect accuracy of the measurement units and should not be scaled against.



Coordinate System: British National Grid  
Sheet X Centroid Coordinate: 444,372.46 Sheet Y Centroid Coordinate: 439,172.45



BACKGROUND MAPPING INFORMATION HAS BEEN REPRODUCED FROM THE ORDNANCE SURVEY BY PERMISSION OF ORDNANCE SURVEY OF THE CONTROLLER OF HER MAJESTY'S STATIONERY OFFICE. © CROWN COPYRIGHT ORDNANCE SURVEY. NATIONAL GRID ELECTRICITY - 100024241. NATIONAL GRID GAS - 100024886.

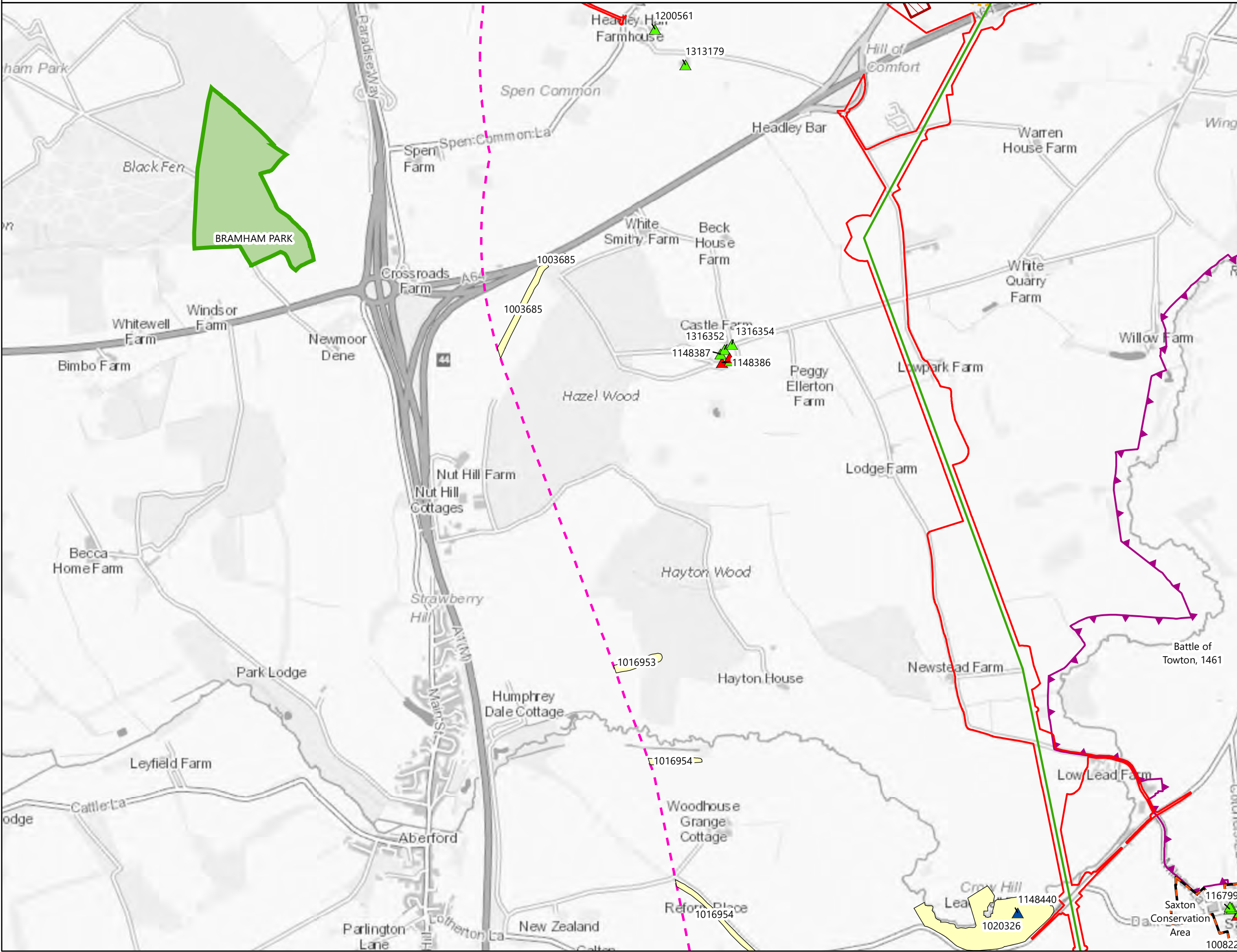
| Issue | Date   | Remarks | Drawn | Checked | Approved |
|-------|--------|---------|-------|---------|----------|
| 2     | SEP 21 |         | COLLJ | DIMMR   | CHADC    |

**PRELIMINARY ENVIRONMENTAL INFORMATION REPORT  
CHAPTER 7: HISTORIC ENVIRONMENT DESIGNATED HERITAGE ASSETS WITHIN THE STUDY AREA**



Figure Number: FIGURE 7.2  
Drawing Reference: 806503-WOOD-0051

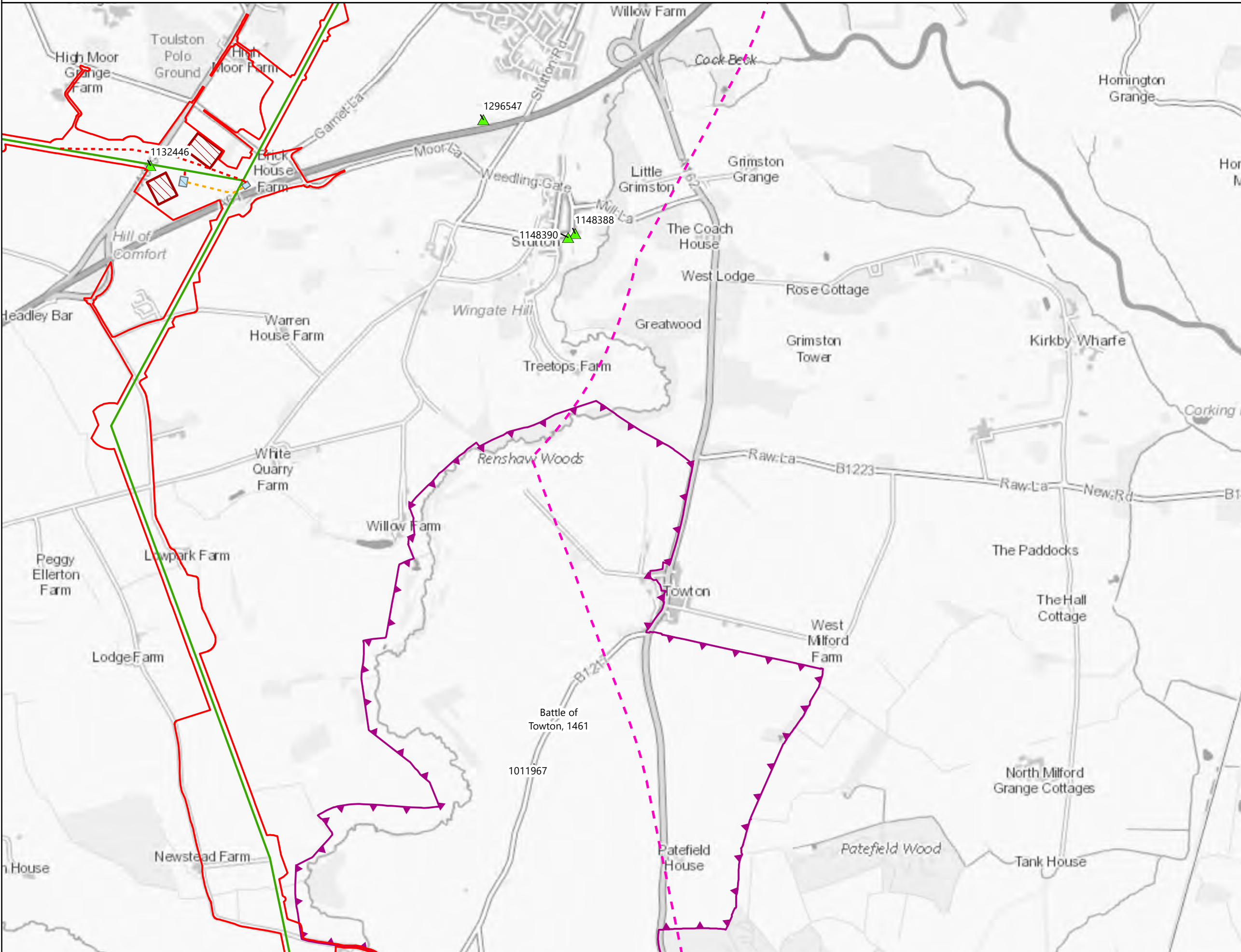
| Scale    | Sheet Size | Sheet          | Issue |
|----------|------------|----------------|-------|
| 1:19,000 | A3         | SHEET 16 OF 23 | 2     |







### DESIGNATED HERITAGE ASSETS WITHIN THE STUDY AREA



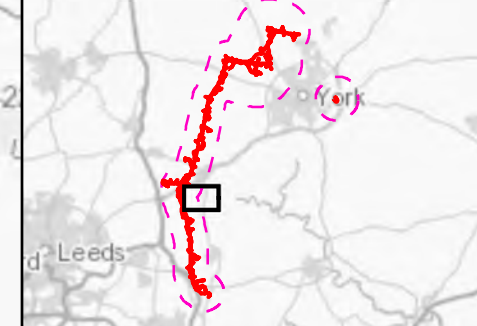
#### Legend

- Draft Order Limits
- Extended Study Area
- 275kV OHL Centreline
- 400kV OHL Centreline
- 275kV UGC
- 400kV UGC
- Existing OHL
- Substation
- Construction compound
- CESC area
- Conservation Area
- Registered Battlefield
- Registered Park and Garden
- Scheduled Monument


#### Listed Buildings

- ▲ Grade I Listed Building
- ▲ Grade II Listed Building
- ▲ Grade II\* Listed Building

**Notes**  
This drawing is scaled at paper size A3, therefore any prints taken at smaller sizes will affect accuracy of the measurement units and should not be scaled against.



Coordinate System: British National Grid  
Sheet X Centroid Coordinate: 448,309.46 Sheet Y Centroid Coordinate: 440,146.12



BACKGROUND MAPPING INFORMATION HAS BEEN REPRODUCED FROM THE ORDNANCE SURVEY BY PERMISSION OF ORDNANCE SURVEY OF THE CONTROLLER OF HER MAJESTY'S STATIONERY OFFICE. © CROWN COPYRIGHT ORDNANCE SURVEY. NATIONAL GRID ELECTRICITY - 100024241. NATIONAL GRID GAS - 100024886.

|       |        |         |       |         |          |
|-------|--------|---------|-------|---------|----------|
| 2     | SEP 21 |         | COLLJ | DIMMR   | CHADC    |
| Issue | Date   | Remarks | Drawn | Checked | Approved |

**PRELIMINARY ENVIRONMENTAL  
INFORMATION REPORT  
CHAPTER 7: HISTORIC ENVIRONMENT  
DESIGNATED HERITAGE ASSETS  
WITHIN THE STUDY AREA**



Figure Number: FIGURE 7.2

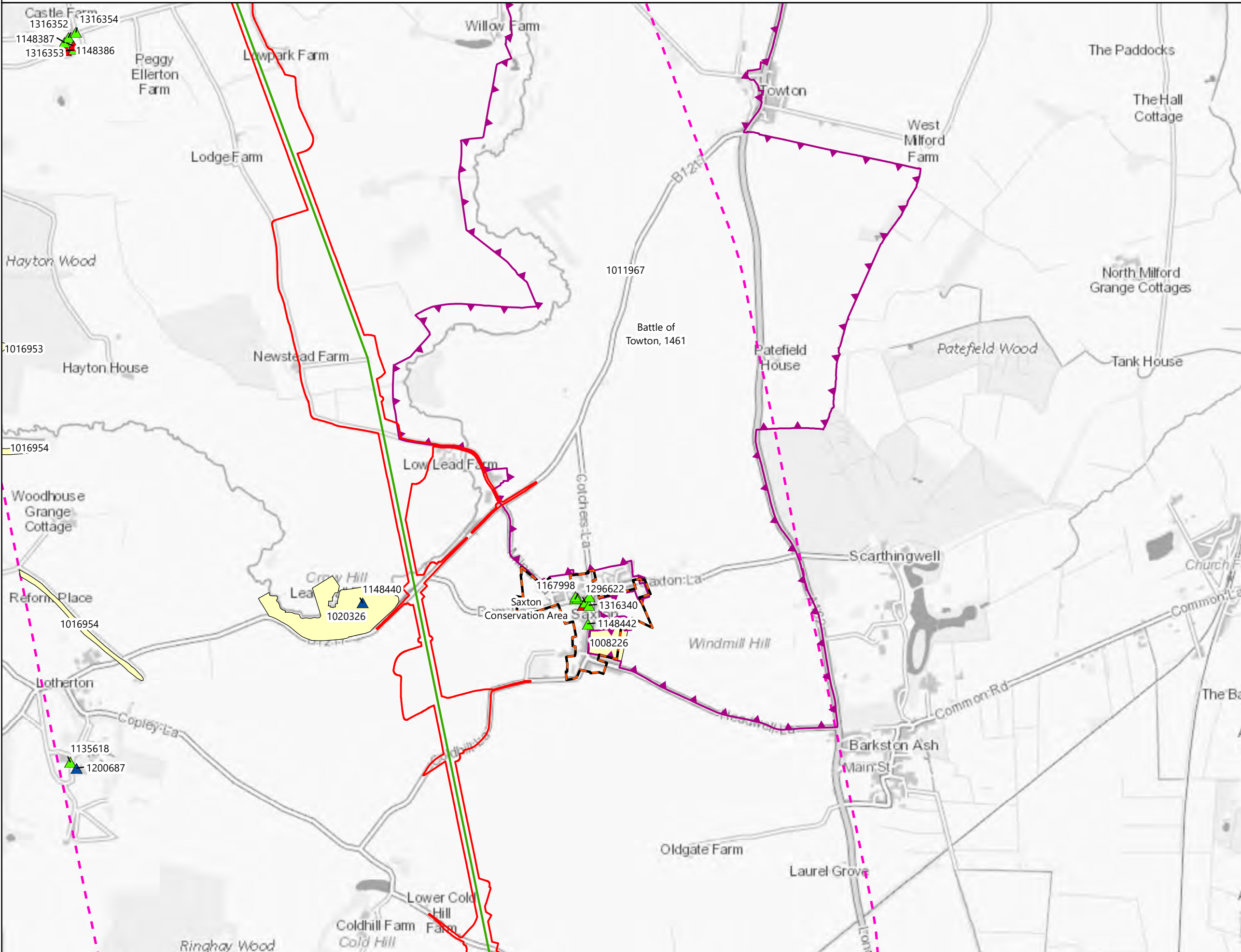
Drawing Reference: 806503-WOOD-0051

|          |            |                |       |
|----------|------------|----------------|-------|
| Scale    | Sheet Size | Sheet          | Issue |
| 1:19,000 | A3         | SHEET 17 OF 23 | 2     |





### DESIGNATED HERITAGE ASSETS WITHIN THE STUDY AREA



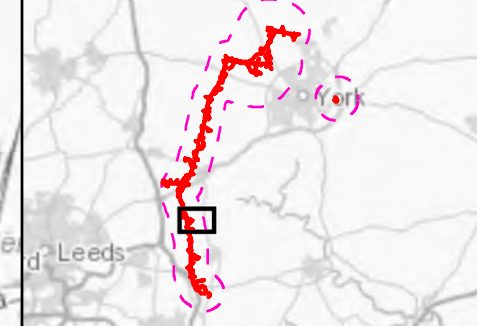
#### Legend

- Draft Order Limits
- Extended Study Area
- 275kV OHL Centreline
- 400kV OHL Centreline
- 275kV UGC
- 400kV UGC
- Existing OHL
- Substation
- Construction compound
- CESC area
- Conservation Area
- Registered Battlefield
- Registered Park and Garden
- Scheduled Monument


#### Listed Buildings

- ▲ Grade I Listed Building
- ▲ Grade II Listed Building
- ▲ Grade II\* Listed Building

**Notes**  
This drawing is scaled at paper size A3, therefore any prints taken at smaller sizes will affect accuracy of the measurement units and should not be scaled against.



Coordinate System: British National Grid  
Sheet X Centroid Coordinate: 447,801.46 Sheet Y Centroid Coordinate: 437,542.61



BACKGROUND MAPPING INFORMATION HAS BEEN REPRODUCED FROM THE ORDNANCE SURVEY BY PERMISSION OF ORDNANCE SURVEY OF THE CONTROLLER OF HER MAJESTY'S STATIONERY OFFICE. © CROWN COPYRIGHT ORDNANCE SURVEY. NATIONAL GRID ELECTRICITY - 100024241. NATIONAL GRID GAS - 100024886.

| Issue | Date   | Remarks | Drawn | Checked | Approved |
|-------|--------|---------|-------|---------|----------|
| 2     | SEP 21 |         | COLLJ | DIMMR   | CHADC    |

**PRELIMINARY ENVIRONMENTAL  
INFORMATION REPORT  
CHAPTER 7: HISTORIC ENVIRONMENT  
DESIGNATED HERITAGE ASSETS  
WITHIN THE STUDY AREA**



Figure Number: FIGURE 7.2

Drawing Reference: 806503-WOOD-0051

| Scale    | Sheet Size | Sheet          | Issue |
|----------|------------|----------------|-------|
| 1:19,000 | A3         | SHEET 18 OF 23 | 2     |





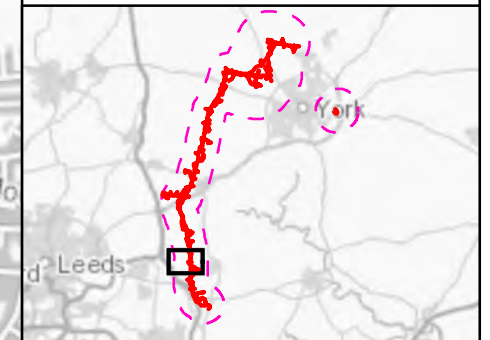
### DESIGNATED HERITAGE ASSETS WITHIN THE STUDY AREA

### Legend


- Draft Order Limits
  - Extended Study Area
  - 275kV OHL Centreline
  - 400kV OHL Centreline
  - 275kV UGC
  - 400kV UGC
  - Existing OHL
  - Substation
  - Construction compound
  - CESC area
  - Conservation Area
  - Registered Battlefield
  - Registered Park and Garden
  - Scheduled Monument
- Listed Buildings**
- ▲ Grade I Listed Building
  - ▲ Grade II Listed Building
  - ▲ Grade II\* Listed Building

#### Notes

This drawing is scaled at paper size A3, therefore any prints taken at smaller sizes will affect accuracy of the measurement units and should not be scaled against.



Coordinate System: British National Grid  
 Sheet X Centroid Coordinate: 446,466.55 Sheet Y Centroid Coordinate: 434,051.52



BACKGROUND MAPPING INFORMATION HAS BEEN REPRODUCED FROM THE ORDNANCE SURVEY BY PERMISSION OF ORDNANCE SURVEY OF THE CONTROLLER OF HER MAJESTY'S STATIONERY OFFICE. © CROWN COPYRIGHT ORDNANCE SURVEY. NATIONAL GRID ELECTRICITY - 100024241. NATIONAL GRID GAS - 100024886.

|       |        |         |       |         |          |
|-------|--------|---------|-------|---------|----------|
| 2     | SEP 21 |         |       |         |          |
| Issue | Date   | Remarks | Drawn | Checked | Approved |

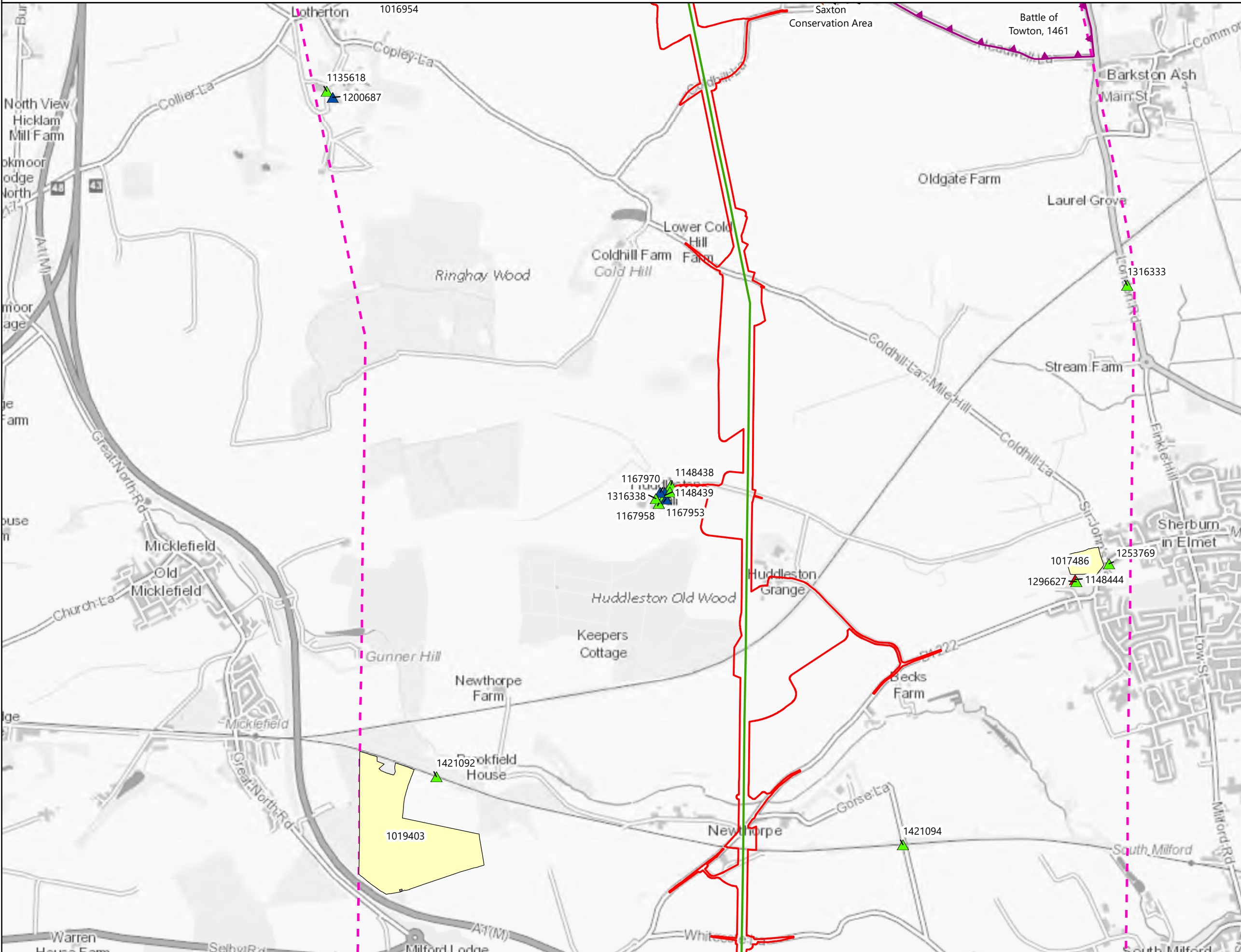
**PRELIMINARY ENVIRONMENTAL  
 INFORMATION REPORT  
 CHAPTER 7: HISTORIC ENVIRONMENT  
 DESIGNATED HERITAGE ASSETS  
 WITHIN THE STUDY AREA**



Figure Number: FIGURE 7.2

Drawing Reference: 806503-WOOD-0051

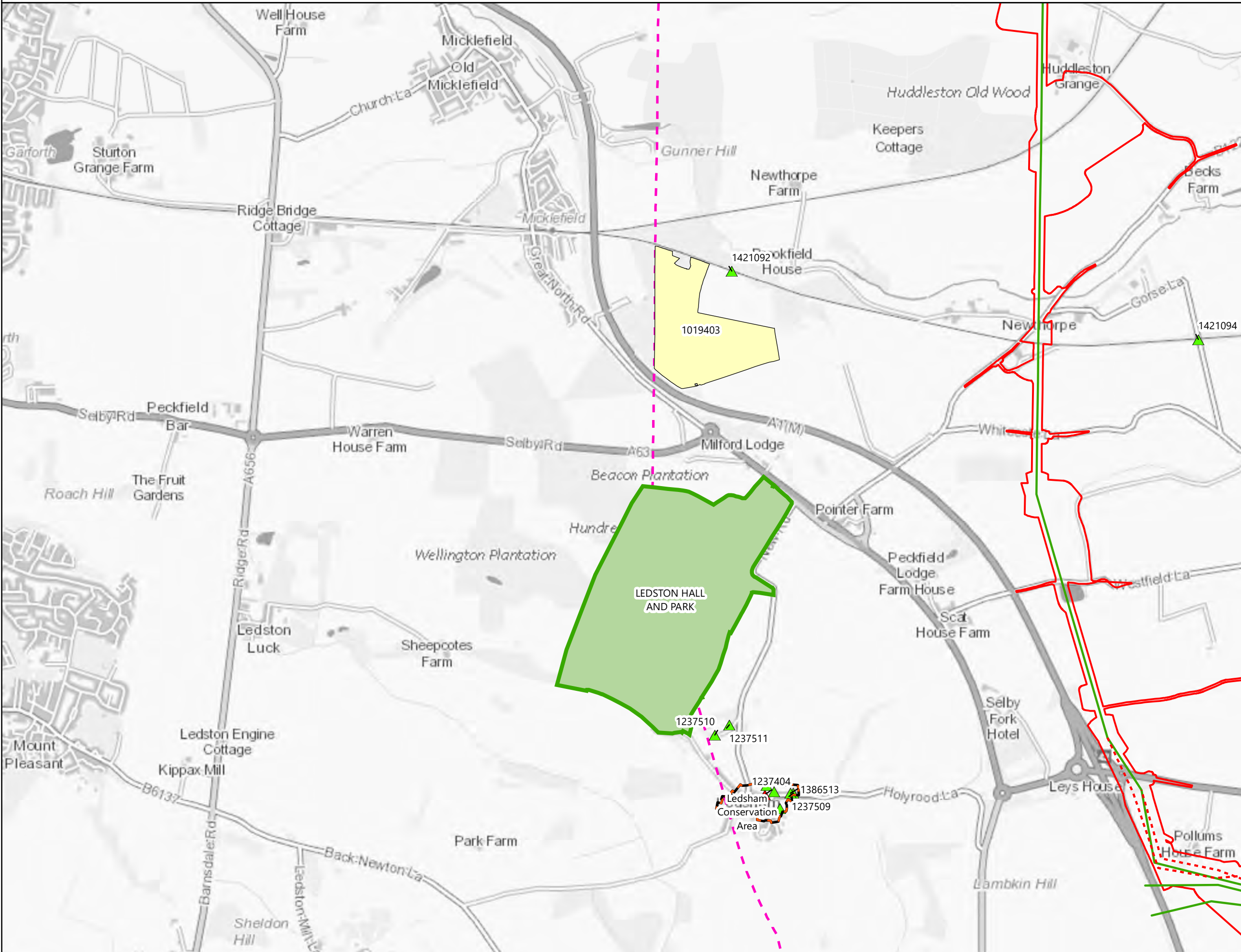
|          |            |                |       |
|----------|------------|----------------|-------|
| Scale    | Sheet Size | Sheet          | Issue |
| 1:19,000 | A3         | SHEET 19 OF 23 | 2     |







DESIGNATED HERITAGE ASSETS  
WITHIN THE STUDY AREA



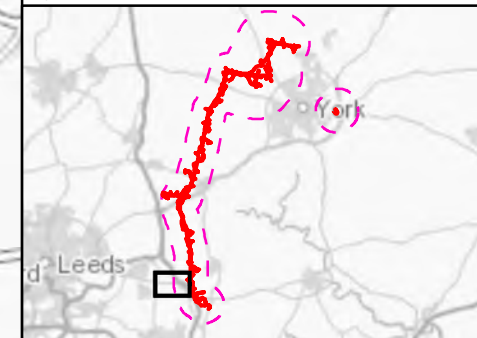
**Legend**

- Draft Order Limits
- Extended Study Area
- 275kV OHL Centreline
- 400kV OHL Centreline
- 275kV UGC
- 400kV UGC
- Existing OHL
- Substation
- Construction compound
- CESC area
- Conservation Area
- Registered Battlefield
- Registered Park and Garden
- Scheduled Monument


**Listed Buildings**

- ▲ Grade I Listed Building
- ▲ Grade II Listed Building
- ▲ Grade II\* Listed Building

**Notes**  
This drawing is scaled at paper size A3, therefore any prints taken at smaller sizes will affect accuracy of the measurement units and should not be scaled against.



Coordinate System: British National Grid  
Sheet X Centroid Coordinate: 444,928.43 Sheet Y Centroid Coordinate: 431,419.79



BACKGROUND MAPPING INFORMATION HAS BEEN REPRODUCED FROM THE ORDNANCE SURVEY BY PERMISSION OF ORDNANCE SURVEY OF THE CONTROLLER OF HER MAJESTY'S STATIONERY OFFICE. © CROWN COPYRIGHT ORDNANCE SURVEY. NATIONAL GRID ELECTRICITY - 100024241. NATIONAL GRID GAS - 100024886.

|       |        |         |       |         |          |
|-------|--------|---------|-------|---------|----------|
| 2     | SEP 21 |         | COLLJ | DIMMR   | CHADC    |
| Issue | Date   | Remarks | Drawn | Checked | Approved |

**Title**  
PRELIMINARY ENVIRONMENTAL INFORMATION REPORT  
CHAPTER 7: HISTORIC ENVIRONMENT DESIGNATED HERITAGE ASSETS WITHIN THE STUDY AREA



Figure Number: FIGURE 7.2

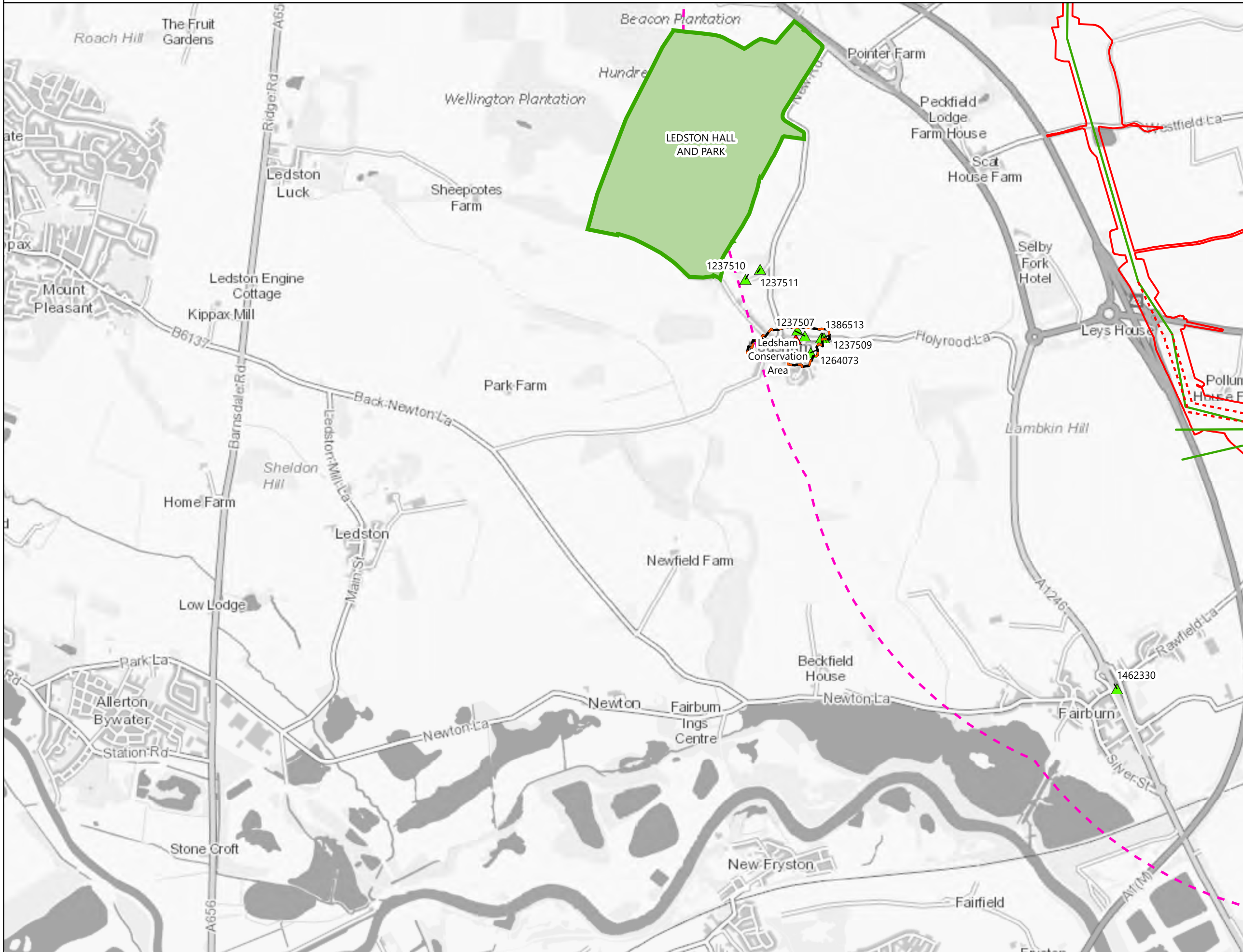
Drawing Reference: 806503-WOOD-0051

|          |            |                |       |
|----------|------------|----------------|-------|
| Scale    | Sheet Size | Sheet          | Issue |
| 1:19,000 | A3         | SHEET 20 OF 23 | 2     |





DESIGNATED HERITAGE ASSETS  
WITHIN THE STUDY AREA



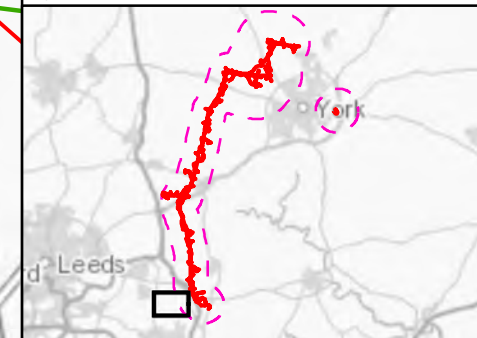
**Legend**

- Draft Order Limits
- Extended Study Area
- 275kV OHL Centreline
- 400kV OHL Centreline
- 275kV UGC
- 400kV UGC
- Existing OHL
- Substation
- Construction compound
- CESC area
- Conservation Area
- Registered Battlefield
- Registered Park and Garden
- Scheduled Monument


**Listed Buildings**

- ▲ Grade I Listed Building
- ▲ Grade II Listed Building
- ▲ Grade II\* Listed Building

**Notes**  
This drawing is scaled at paper size A3, therefore any prints taken at smaller sizes will affect accuracy of the measurement units and should not be scaled against.



Coordinate System: British National Grid  
Sheet X Centroid Coordinate: 444,778.50 Sheet Y Centroid Coordinate: 429,047.35



BACKGROUND MAPPING INFORMATION HAS BEEN REPRODUCED FROM THE ORDNANCE SURVEY BY PERMISSION OF ORDNANCE SURVEY OF THE CONTROLLER OF HER MAJESTY'S STATIONERY OFFICE. © CROWN COPYRIGHT ORDNANCE SURVEY. NATIONAL GRID ELECTRICITY - 100024241. NATIONAL GRID GAS - 100024886.

|       |        |         |       |         |          |
|-------|--------|---------|-------|---------|----------|
| Issue | Date   | Remarks | Drawn | Checked | Approved |
| 2     | SEP 21 |         | COLLJ | DIMMR   | CHADC    |

**Title**

PRELIMINARY ENVIRONMENTAL  
INFORMATION REPORT  
CHAPTER 7: HISTORIC ENVIRONMENT  
DESIGNATED HERITAGE ASSETS  
WITHIN THE STUDY AREA



**Figure Number**  
FIGURE 7.2

**Drawing Reference**  
806503-WOOD-0051

|          |            |                |       |
|----------|------------|----------------|-------|
| Scale    | Sheet Size | Sheet          | Issue |
| 1:19,000 | A3         | SHEET 21 OF 23 | 2     |





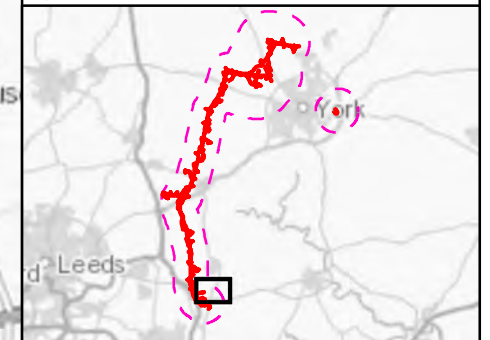
### DESIGNATED HERITAGE ASSETS WITHIN THE STUDY AREA

### Legend


- Draft Order Limits
  - Extended Study Area
  - 275kV OHL Centreline
  - 400kV OHL Centreline
  - 275kV UGC
  - 400kV UGC
  - Existing OHL
  - Substation
  - Construction compound
  - CESC area
  - Conservation Area
  - Registered Battlefield
  - Registered Park and Garden
  - Scheduled Monument
- Listed Buildings**
- ▲ Grade I Listed Building
  - ▲ Grade II Listed Building
  - ▲ Grade II\* Listed Building

#### Notes

This drawing is scaled at paper size A3, therefore any prints taken at smaller sizes will affect accuracy of the measurement units and should not be scaled against.



Coordinate System: British National Grid  
Sheet X Centroid Coordinate: 449,703.29 Sheet Y Centroid Coordinate: 430,641.91



BACKGROUND MAPPING INFORMATION HAS BEEN REPRODUCED FROM THE ORDNANCE SURVEY BY PERMISSION OF ORDNANCE SURVEY OF THE CONTROLLER OF HER MAJESTY'S STATIONERY OFFICE. © CROWN COPYRIGHT ORDNANCE SURVEY. NATIONAL GRID ELECTRICITY - 100024241. NATIONAL GRID GAS - 100024886.

|       |        |         |       |         |          |
|-------|--------|---------|-------|---------|----------|
| 2     | SEP 21 |         | COLLJ | DIMMR   | CHADC    |
| Issue | Date   | Remarks | Drawn | Checked | Approved |

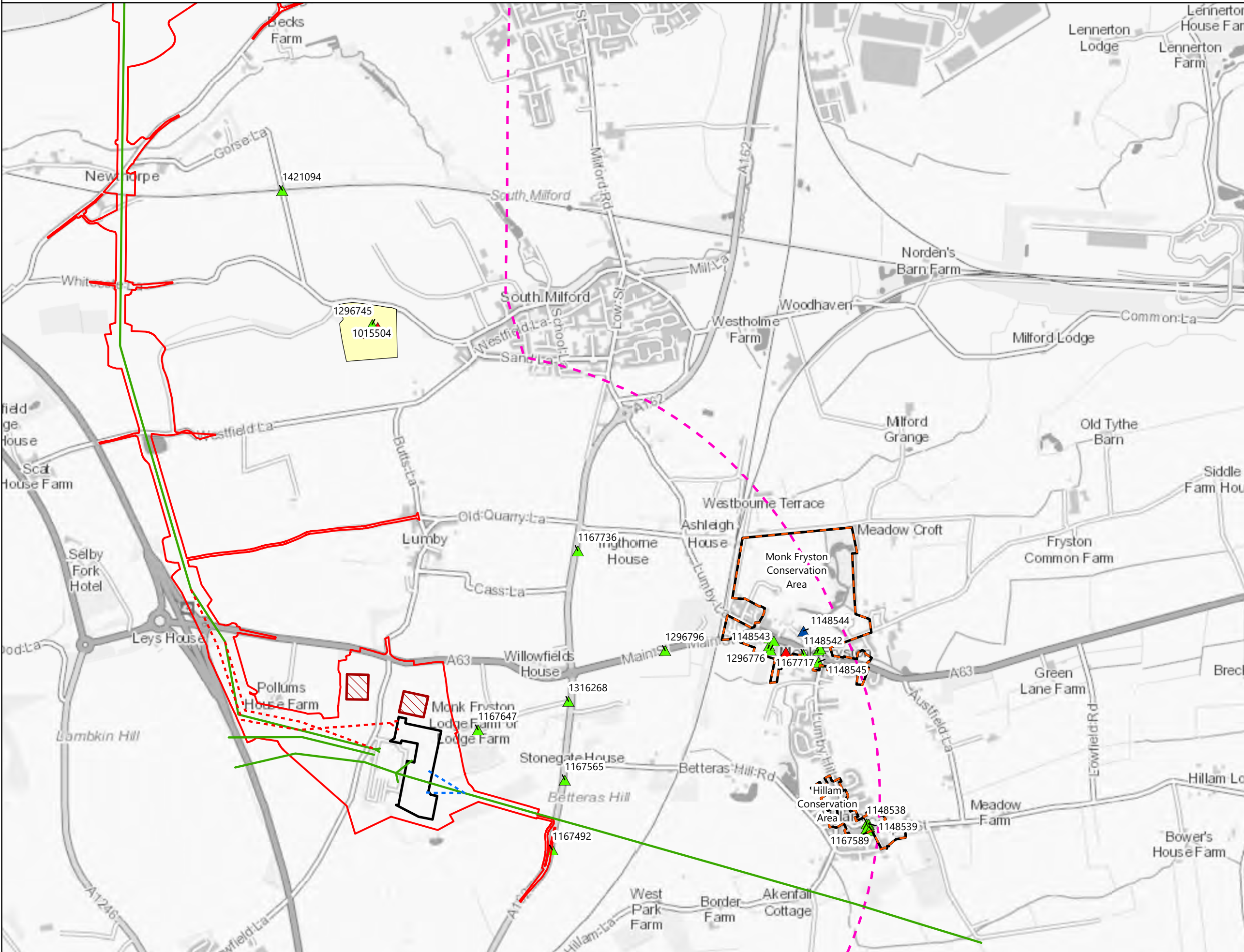
**PRELIMINARY ENVIRONMENTAL  
INFORMATION REPORT  
CHAPTER 7: HISTORIC ENVIRONMENT  
DESIGNATED HERITAGE ASSETS  
WITHIN THE STUDY AREA**



Figure Number: FIGURE 7.2

Drawing Reference: 806503-WOOD-0051

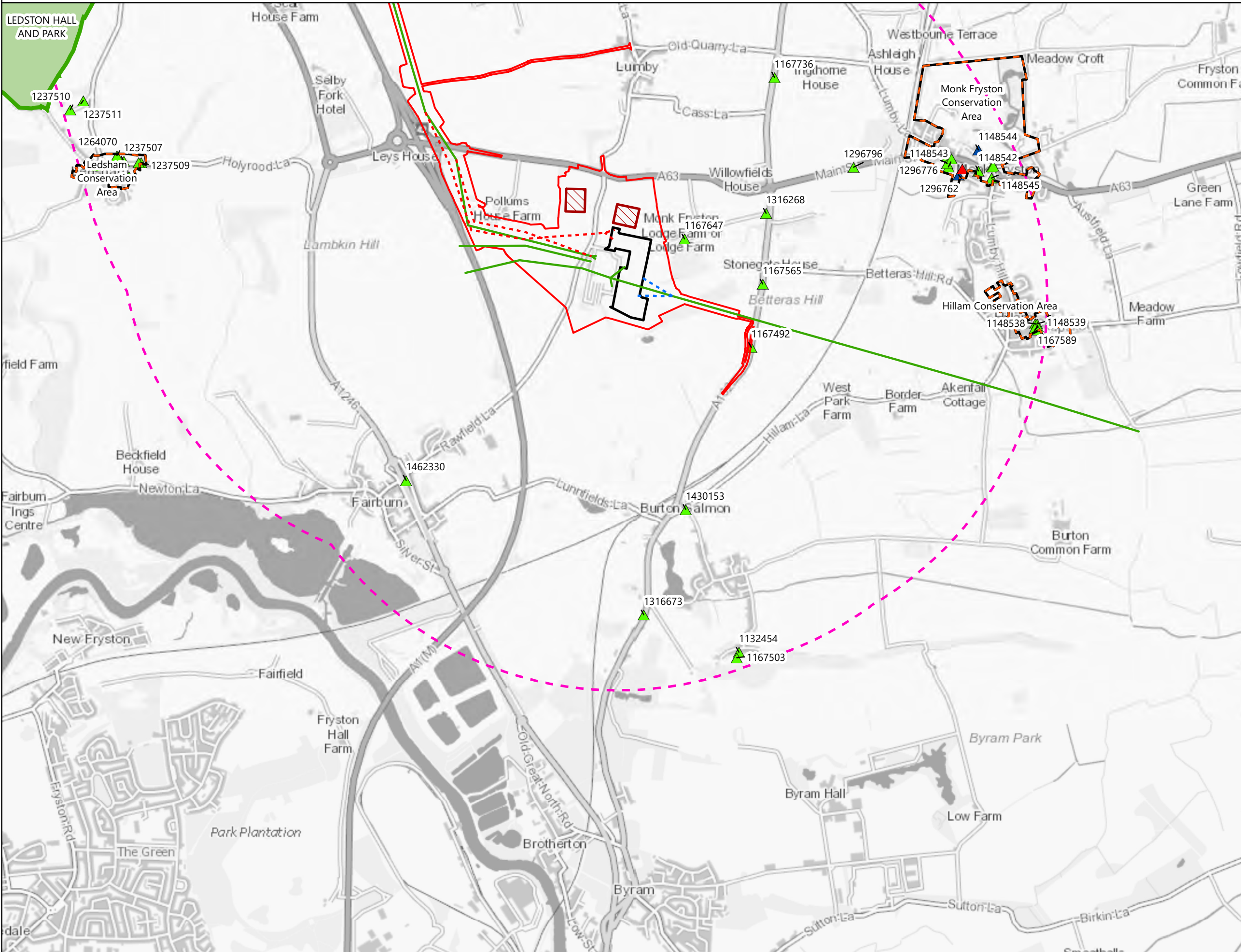
|          |            |                |       |
|----------|------------|----------------|-------|
| Scale    | Sheet Size | Sheet          | Issue |
| 1:19,000 | A3         | SHEET 22 OF 23 | 2     |







DESIGNATED HERITAGE ASSETS  
WITHIN THE STUDY AREA



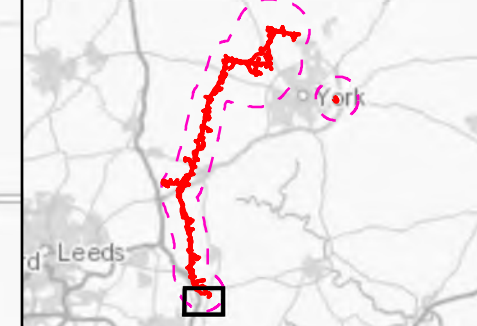
**Legend**

- Draft Order Limits
- Extended Study Area
- 275kV OHL Centreline
- 400kV OHL Centreline
- 275kV UGC
- 400kV UGC
- Existing OHL
- Substation
- Construction compound
- CESC area
- Conservation Area
- Registered Battlefield
- Registered Park and Garden
- Scheduled Monument


**Listed Buildings**

- Grade I Listed Building
- Grade II Listed Building
- Grade II\* Listed Building

**Notes**  
This drawing is scaled at paper size A3, therefore any prints taken at smaller sizes will affect accuracy of the measurement units and should not be scaled against.



Coordinate System: British National Grid  
Sheet X Centroid Coordinate: 448,590.71 Sheet Y Centroid Coordinate: 427,963.29



BACKGROUND MAPPING INFORMATION HAS BEEN REPRODUCED FROM THE ORDNANCE SURVEY BY PERMISSION OF ORDNANCE SURVEY OF THE CONTROLLER OF HER MAJESTY'S STATIONERY OFFICE. © CROWN COPYRIGHT ORDNANCE SURVEY. NATIONAL GRID ELECTRICITY - 100024241. NATIONAL GRID GAS - 100024886.

|       |        |         |       |         |          |
|-------|--------|---------|-------|---------|----------|
| 2     | SEP 21 |         | COLLJ | DIMMR   | CHADC    |
| Issue | Date   | Remarks | Drawn | Checked | Approved |

**Title**  
PRELIMINARY ENVIRONMENTAL  
INFORMATION REPORT  
CHAPTER 7: HISTORIC ENVIRONMENT  
DESIGNATED HERITAGE ASSETS  
WITHIN THE STUDY AREA

|  |                         |                                |                   |
|--|-------------------------|--------------------------------|-------------------|
|  |                         |                                |                   |
| <b>Figure Number</b><br>FIGURE 7.2           |                         |                                |                   |
| <b>Drawing Reference</b><br>806503-WOOD-0051 |                         |                                |                   |
| <b>Scale</b><br>1:21,000                     | <b>Sheet Size</b><br>A3 | <b>Sheet</b><br>SHEET 23 OF 23 | <b>Issue</b><br>2 |