








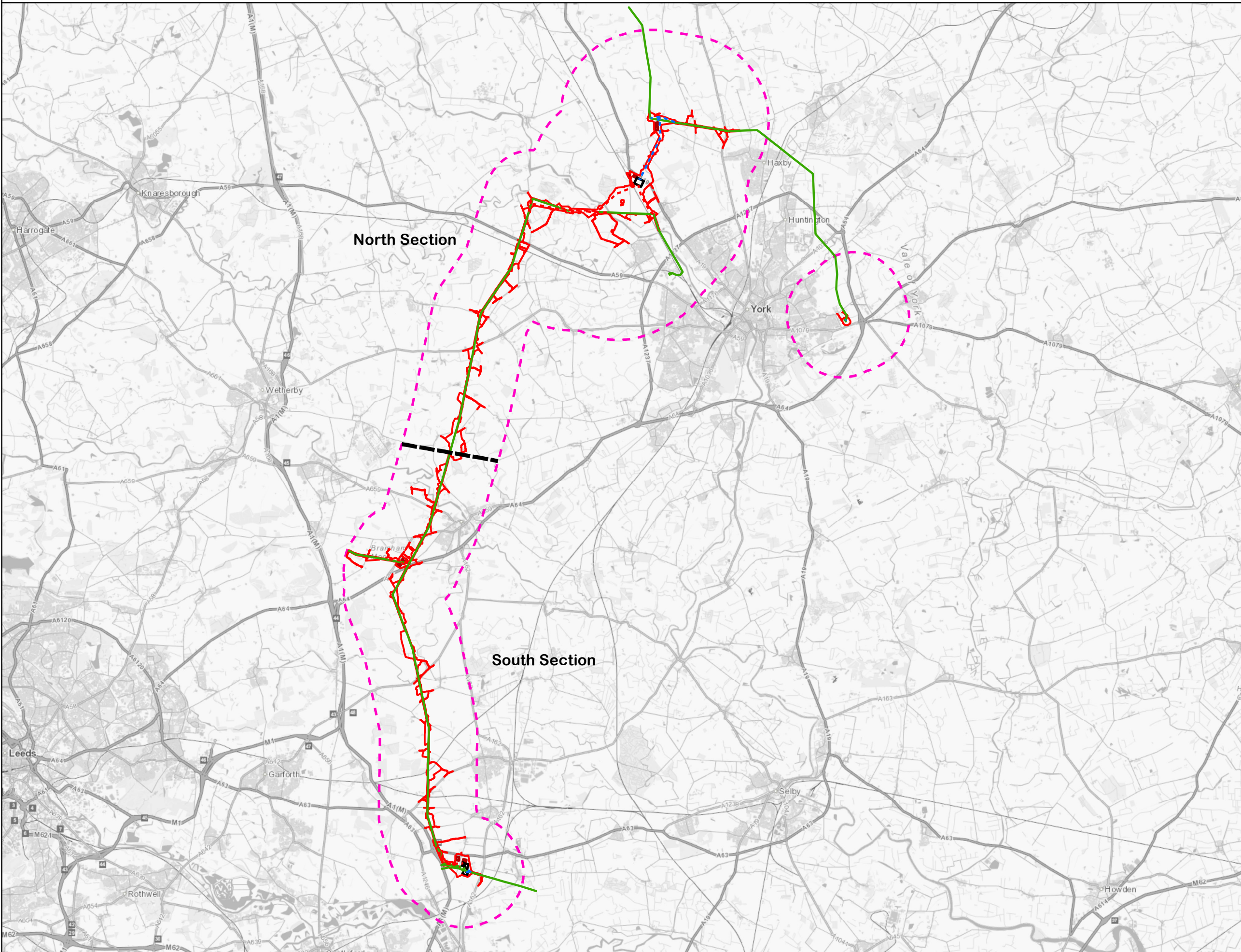




EXTENDED STUDY AREA:
NORTH AND SOUTH SECTIONS

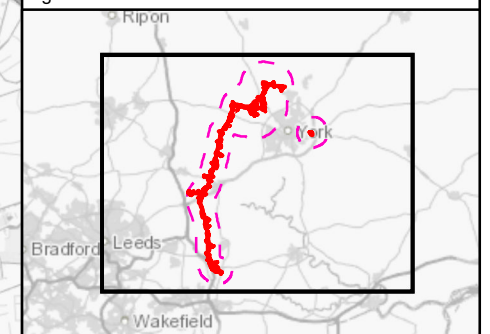
Legend

-  Draft Order Limits
-  Extended Study Area
-  OHL Centreline 275kV
-  OHL Centreline 400kV
-  Existing OHL
-  Substation
-  Construction compound
-  CESC area
-  Sections dividing line

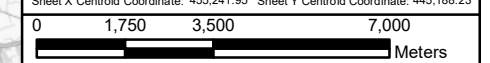


Notes

This drawing is scaled at paper size A3, therefore any prints taken at smaller sizes will affect accuracy of the measurement units and should not be scaled against.



Coordinate System: British National Grid
Sheet X Centroid Coordinate: 455,241.95 Sheet Y Centroid Coordinate: 445,188.23



BACKGROUND MAPPING INFORMATION HAS BEEN REPRODUCED FROM THE ORDNANCE SURVEY BY PERMISSION OF ORDNANCE SURVEY OF THE CONTROLLER OF HER MAJESTY'S STATIONERY OFFICE. © CROWN COPYRIGHT ORDNANCE SURVEY. NATIONAL GRID ELECTRICITY - 100024241. NATIONAL GRID GAS - 100024886.

2	AUG 21		COLLJ	DIMMR	CHADC
Issue	Date	Remarks	Drawn	Checked	Approved

Title

**PRELIMINARY ENVIRONMENTAL
INFORMATION REPORT
CHAPTER 7: HISTORIC ENVIRONMENT
EXTENDED STUDY AREA:
NORTH AND SOUTH SECTIONS**



Figure Number
FIGURE 7.1

Drawing Reference
806503-WOOD-0080

Scale	Sheet Size	Sheet	Issue
1:150,000	A3	SHEET 1 OF 1	2