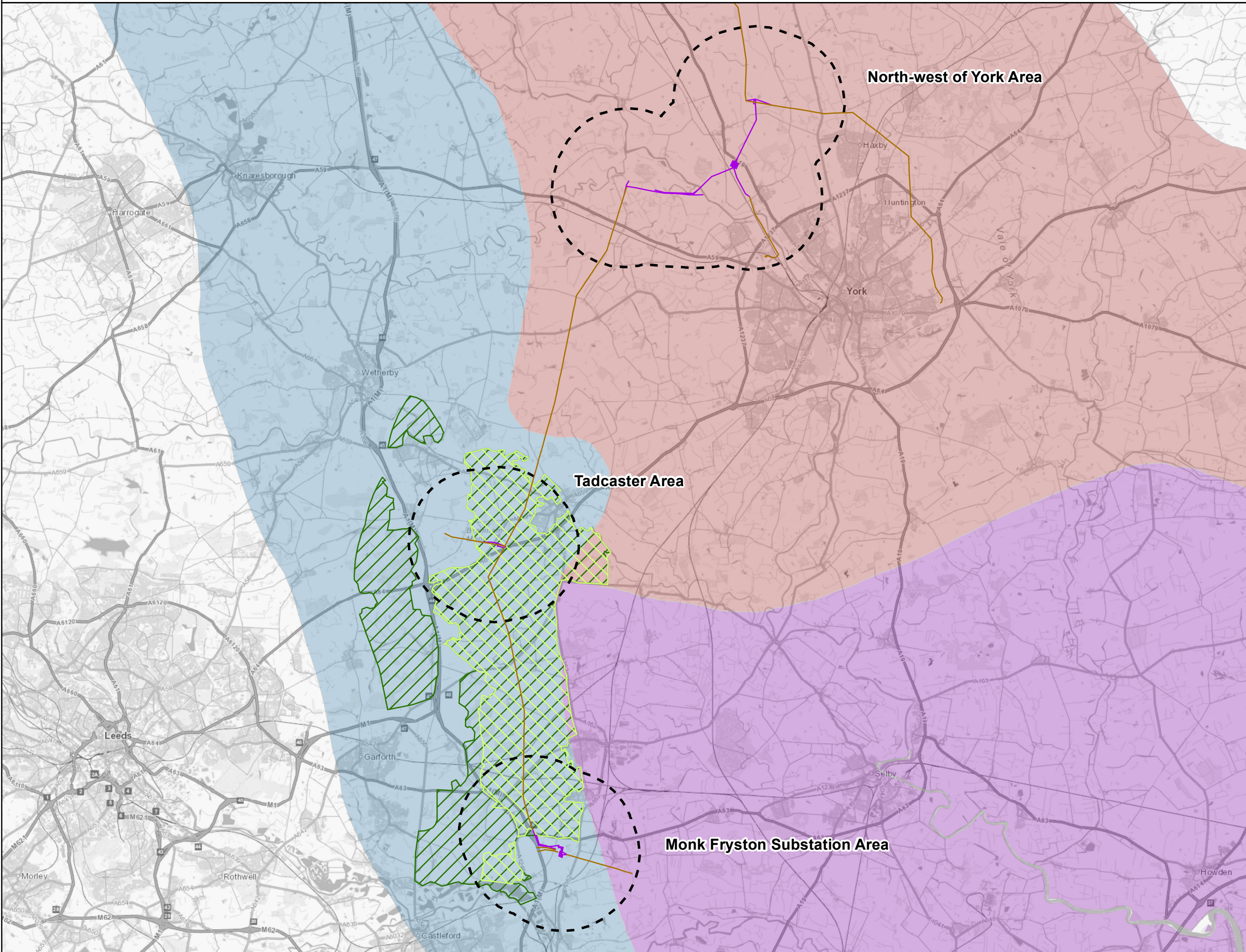




# NATIONAL LANDSCAPE CHARACTER AREAS AND LANDSCAPE DESIGNATIONS

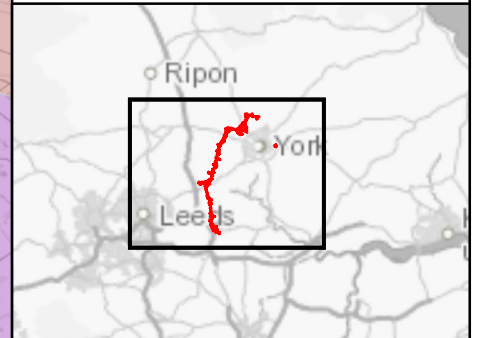
## Legend

- LVIA study area
- Existing OHL retained
- Proposed high voltage OHL
- Proposed Substation/CSEC
- Locally Important Landscape Area
- Candidate Locally Important Landscape Area
- National Landscape Character Areas:
  - Humberhead Levels
  - Southern Magnesian Limestone
  - Vale of York




### Notes

This drawing is scaled at paper size A3, therefore any prints taken at smaller sizes will affect accuracy of the measurement units and should not be scaled against.



Coordinate System: British National Grid  
 Sheet X Centroid Coordinate: 454,995.30 Sheet Y Centroid Coordinate: 444,937.33



BACKGROUND MAPPING INFORMATION HAS BEEN REPRODUCED FROM THE ORDNANCE SURVEY BY PERMISSION OF ORDNANCE SURVEY OF THE CONTROLLER OF HER MAJESTY'S STATIONERY OFFICE. © CROWN COPYRIGHT ORDNANCE SURVEY. NATIONAL GRID ELECTRICITY - 100024241. NATIONAL GRID GAS - 100024886.

Issue	Date	Remarks	Drawn	Checked	Approved
1	SEP 21	NIL	COLLJ	DIMMR	CHADC

**PRELIMINARY ENVIRONMENTAL INFORMATION REPORT**  
**CHAPTER 6: LANDSCAPE AND VISUAL AMENITY**  
**NATIONAL LANDSCAPE CHARACTER AREAS AND LANDSCAPE DESIGNATIONS**



Figure Number: FIGURE 6.15

Drawing Reference: 806503-WOOD-0075

Scale	Sheet Size	Sheet	Issue
1:150,000	A3	SHEET 1 OF 1	1