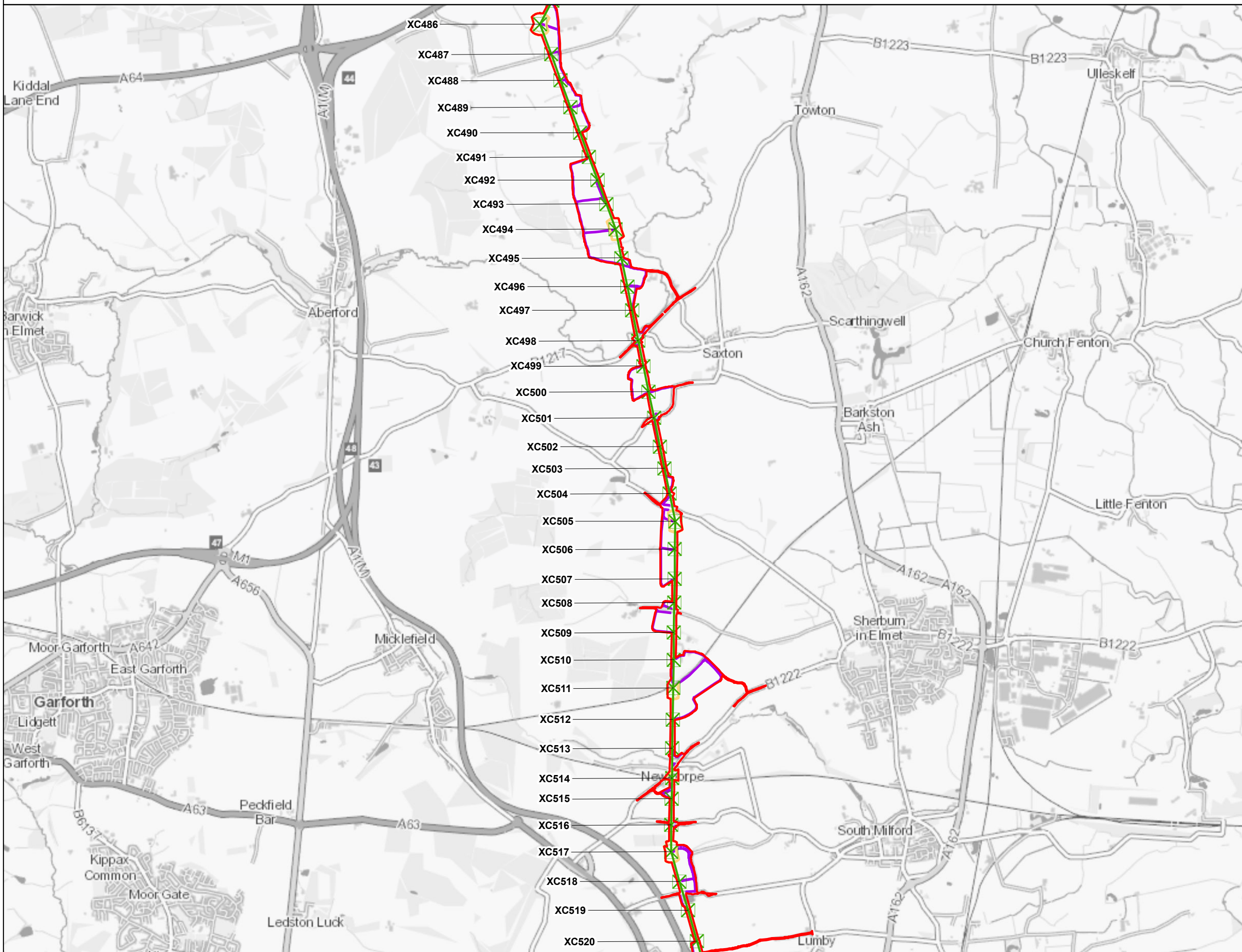




MONK FRYSTON TO POPPLETON XC 275KV OVERHEAD LINE SOUTH OF TADCASTER

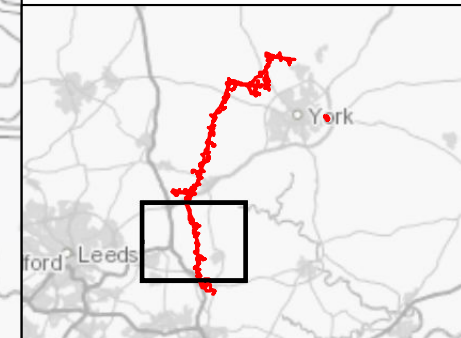
Legend

- Draft Order Limits
- Existing Overhead Line
- Existing pylons
- Indicative stringing area
- Indicative accesses
- Permanent

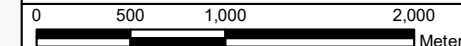


Notes

This drawing is scaled at paper size A3, therefore any prints taken at smaller sizes will affect accuracy of the measurement units and should not be scaled against.



Coordinate System: British National Grid
 Sheet X Centroid Coordinate: 446,588.07 Sheet Y Centroid Coordinate: 435,417.92



BACKGROUND MAPPING INFORMATION HAS BEEN REPRODUCED FROM THE ORDNANCE SURVEY BY PERMISSION OF ORDNANCE SURVEY OF THE CONTROLLER OF HER MAJESTY'S STATIONERY OFFICE. © CROWN COPYRIGHT ORDNANCE SURVEY, NATIONAL GRID ELECTRICITY - 100024241. NATIONAL GRID GAS - 100024886.

Issue	Date	Remarks	Drawn	Checked	Approved
1	OCT 21		COLLJ	DIMMR	CHADC

PRELIMINARY ENVIRONMENTAL INFORMATION REPORT
CHAPTER 3
MONK FRYSTON TO POPPLETON XC 275KV OVERHEAD LINE SOUTH OF TADCASTER

Figure Number	FIGURE 3.10		
Drawing Reference	806503-WOOD-0161		
Scale	Sheet Size	Sheet	Issue
1:40,000	A3	SHEET 1 OF 1	1