

Proposed 275kV overhead line

Monk Fryston substation (Existing)

Proposed substation

Existing tower removed

Existing Gantry removed

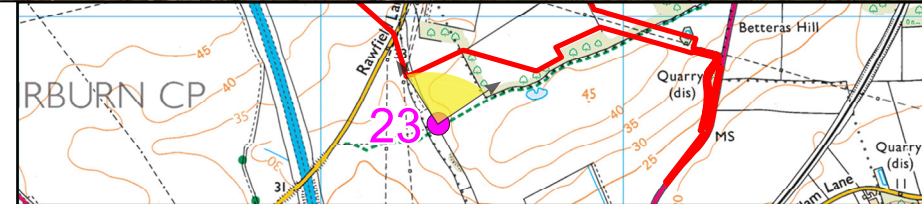
Existing tower modified




Existing tower retained

\\GIS\Projects\Projects\806503_Yorkshire GREEN\Deliver Stage\Design_Technical\Reports\landscape\Site_Visit\Design_Originator James Hunter

Photograph Parameters Viewpoint 23:

Location grid reference:	448389, 428649	Camera:	Canon EOS 5D Mk II, FFS
Horizontal field of view:	90° (cylindrical projection)	Lens:	50mm
Paper size:	841mm x 297mm (A1)	Camera height:	1.5m AGL
Correct printed image size:	820mm x 250mm	Date and time:	17/03/2021 11:37



-  Viewpoint Location
-  90 degree angle of view
-  Red Line Boundary

96% Enlargement

Client



National Grid
Yorkshire GREEN Project
Preliminary Environmental Information Report
Chapter 6 - Landscape and Visual Amenity

Viewpoint 23a:
Public footpath south of Monk Fryston
Substation
Existing view

September 2021



This image is a Type 1 annotated photograph and has been produced in accordance with Landscape Institute Technical Guidance Note 06/19.