

Proposed 275kV overhead line

Existing overhead line removed




River Ouse



**Photograph Parameters Viewpoint 18:**

Location grid reference:	455769, 455053	Camera:	Canon EOS 5D Mk II, FFS
Horizontal field of view:	90° (cylindrical projection)	Lens:	50mm
Paper size:	841mm x 297mm (A1)	Camera height:	1.5m AGL
Correct printed image size:	820mm x 250mm	Date and time:	18/03/2021 13:10



-  Viewpoint Location
-  90 degree angle of view
-  Red Line Boundary

96% Enlargement

Client



National Grid  
 Yorkshire GREEN Project  
 Preliminary Environmental Information Report  
 Chapter 6 - Landscape and Visual Amenity

**Viewpoint 18a:**  
 War memorial/seating area, Nether  
 Poppleton

July 2021  




This image is a Type 1 annotated photograph and has been produced in accordance with Landscape Institute Technical Guidance Note 06/19.

\Users\jphareed\Projects\B06503 Yorkshire GREEN\Deliver Stage\0 Design\_Technical\Reports\Landscape\Site\_Visit\Indesign - Originator James Hunter