

Proposed 275kV overhead line

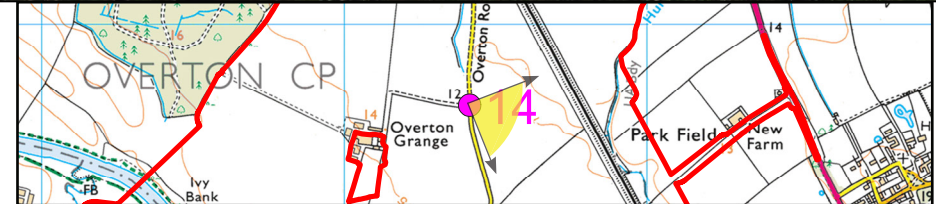
East Coast Mainline Railway




Existing overhead line removed



Photograph Parameters Viewpoint 14:

| | | | |
|-----------------------------|------------------------------|----------------|-------------------------|
| Location grid reference: | 455412, 456737 | Camera: | Canon EOS 5D Mk II, FFS |
| Horizontal field of view: | 90° (cylindrical projection) | Lens: | 50mm |
| Paper size: | 841mm x 297mm (A1) | Camera height: | 1.5m AGL |
| Correct printed image size: | 820mm x 250mm | Date and time: | 18/03/2021 11:45 |



-  Viewpoint Location
-  90 degree angle of view
-  Red Line Boundary

96% Enlargement

Client



National Grid
 Yorkshire GREEN Project
 Preliminary Environmental Information Report
 Chapter 6 - Landscape and Visual Amenity

Viewpoint 14d:
 National Cycle Network 65, Overton Road
 near Overton Grange

September 2021



This image is a Type 1 annotated photograph and has been produced in accordance with Landscape Institute Technical Guidance Note 06/19.

\Users\jphareed\Projects\806503_Yorkshire_GREEN\Deliver_Stage\0_Design_Technical\Reports\landscape\Site_Visit\Indesign_Originator James Hunter