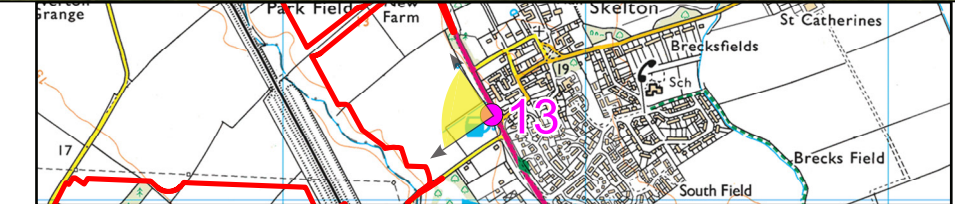







\\ms-727\ahmed\Projects\806503\_Yorkshire\_GREEN\Deliver\_Stage\0\_Design\_Technical\Reports\landscape\Site\_Visit\Indexing\_Originator James Hunter

**Photograph Parameters Viewpoint 13:**

Location grid reference:	456688, 456284	Camera:	Canon EOS 5D Mk II, FFS
Horizontal field of view:	90° (cylindrical projection)	Lens:	50mm
Paper size:	841mm x 297mm (A1)	Camera height:	1.5m AGL
Correct printed image size:	820mm x 250mm	Date and time:	18/03/2021 10:50



-  Viewpoint Location
-  90 degree angle of view
-  Red Line Boundary

96% Enlargement

Client



National Grid  
Yorkshire GREEN Project  
Preliminary Environmental Information Report  
Chapter 6 - Landscape and Visual Amenity

**Viewpoint 13d:**  
**A19, western edge of Skelton**  
**Photowire**

September 2021



This image is a Type 4 Photowire (AVR level 1) and has been produced in accordance with Landscape Institute Technical Guidance Note 06/19.