

\\afs5\7\p\ahareed\Projects\806503\_Yorkshire GREEN\Deliver Stage\0\_Design\_Technical\Reports\landscape\Site\_Visit\Indesign\_Originator James Hunter

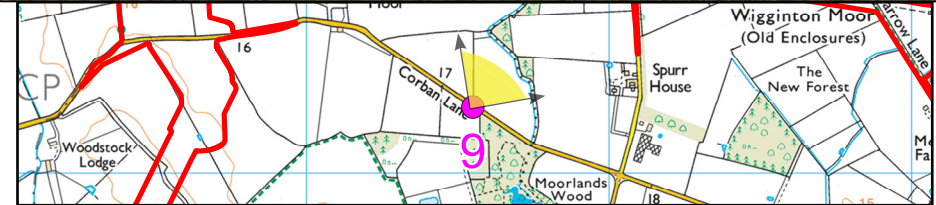





Existing tower retained

Existing tower retained

**Photograph Parameters Viewpoint 9:**

|                             |                              |                |                         |
|-----------------------------|------------------------------|----------------|-------------------------|
| Location grid reference:    | 457546, 459221               | Camera:        | Canon EOS 5D Mk II, FFS |
| Horizontal field of view:   | 90° (cylindrical projection) | Lens:          | 50mm                    |
| Paper size:                 | 841mm x 297mm (A1)           | Camera height: | 1.5m AGL                |
| Correct printed image size: | 820mm x 250mm                | Date and time: | 18/03/2021 9:45         |



-  Viewpoint Location
-  90 degree angle of view
-  Red Line Boundary

96% Enlargement

Client



National Grid  
Yorkshire GREEN Project  
Preliminary Environmental Information Report  
Chapter 6 - Landscape and Visual Amenity

**Viewpoint 9b:**  
Corban Lane

July 2021  




This image is a Type 1 annotated photograph and has been produced in accordance with Landscape Institute Technical Guidance Note 06/19.