

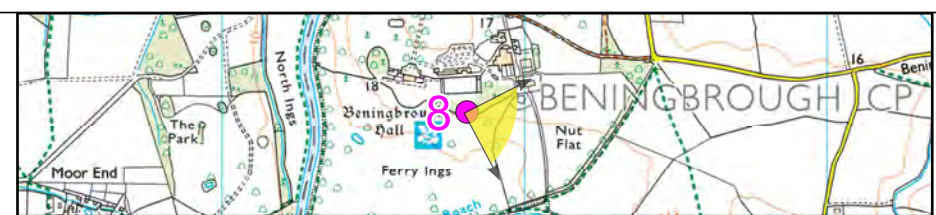
Proposed 275/400kV overhead line






\\GIS\Projects\BENINGBROUGH\GREEN\Deliver Stage\Design\Technical\Reports\landscape\Site_Visit\Design_Originator James Hunter

Photograph Parameters Viewpoint 8:

| | | | |
|-----------------------------|------------------------------|----------------|-------------------------|
| Location grid reference: | 451809, 458451 | Camera: | Canon EOS 5D Mk II, FFS |
| Horizontal field of view: | 90° (cylindrical projection) | Lens: | 50mm |
| Paper size: | 841mm x 297mm (A1) | Camera height: | 1.5m AGL |
| Correct printed image size: | 820mm x 250mm | Date and time: | 18/03/2021 14:48 |



-  Viewpoint Location
-  90 degree angle of view
-  Red Line Boundary

96% Enlargement

Client



National Grid
Yorkshire GREEN Project
Preliminary Environmental Information Report
Chapter 6 - Landscape and Visual Amenity

**Viewpoint 8a:
Beningbrough Hall and Gardens**

July 2021



This image is a Type 1 annotated photograph and has been produced in accordance with Landscape Institute Technical Guidance Note 06/19.