


Proposed 400kV overhead line

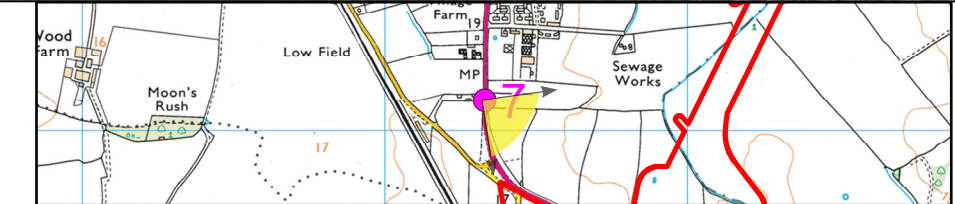
Proposed substation




Temporary construction compound



Photograph Parameters Viewpoint 7:

Location grid reference:	455328, 4 58105	Camera:	Canon EOS 5D Mk II, FFS
Horizontal field of view:	90° (cylindrical projection)	Lens:	50mm
Paper size:	841mm x 297mm (A1)	Camera height:	1.5m AGL
Correct printed image size:	820mm x 250mm	Date and time:	17/03/2021 15:30



-  Viewpoint Location
-  90 degree angle of view
-  Red Line Boundary

96% Enlargement

Client



National Grid
 Yorkshire GREEN Project
 Preliminary Environmental Information Report
 Chapter 6 - Landscape and Visual Amenity

Viewpoint 7a:
A19 at southern edge of Shipton

July 2021




This image is a Type 1 annotated photograph and has been produced in accordance with Landscape Institute Technical Guidance Note 06/19.

\\afs-01\p\aharede\Projects\806503_Yorkshire_GREEN\Deliver_Stage\0_Design_Technical\Reports\landscape\Site_Visit\Indesign_Originator James Hunter