

Proposed 400kV overhead line

Existing low voltage overhead lines on wooden poles

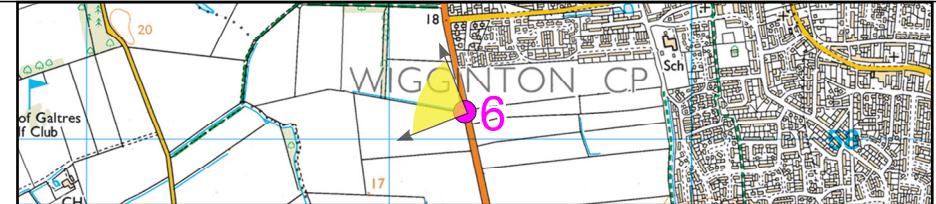
Home Farm






\\ms-727\ahare\Projects\806503_Yorkshire_GREEN\Deliver_Stage\Design_Technical\Reports\landscape\Site_Visit\Indesign_Originator James Hunter

Photograph Parameters Viewpoint 6:

Location grid reference:	459246, 458095	Camera:	Canon EOS 5D Mk II, FFS
Horizontal field of view:	90° (cylindrical projection)	Lens:	50mm
Paper size:	841mm x 297mm (A1)	Camera height:	1.5m AGL
Correct printed image size:	820mm x 250mm	Date and time:	18/03/2021 9:21



-  Viewpoint Location
-  90 degree angle of view
-  Red Line Boundary

96% Enlargement

Client



National Grid
Yorkshire GREEN Project
Preliminary Environmental Information Report
Chapter 6 - Landscape and Visual Amenity

Viewpoint 6b:
B1363 at western edge of Wigginton

September 2021



This image is a Type 1 annotated photograph and has been produced in accordance with Landscape Institute Technical Guidance Note 06/19.