


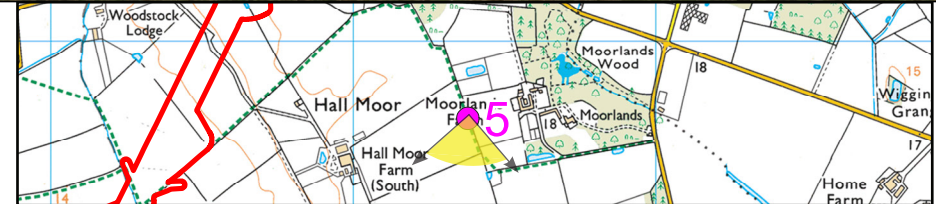
Proposed 400kV overhead line




Existing low voltage overhead lines



Photograph Parameters Viewpoint 5:

Location grid reference:	457379, 458749	Camera:	Canon EOS 5D Mk II, FFS
Horizontal field of view:	90° (cylindrical projection)	Lens:	50mm
Paper size:	841mm x 297mm (A1)	Camera height:	1.5m AGL
Correct printed image size:	820mm x 250mm	Date and time:	18/03/2021 10:25



-  Viewpoint Location
-  90 degree angle of view
-  Red Line Boundary

96% Enlargement

Client



National Grid
Yorkshire GREEN Project
Preliminary Environmental Information Report
Chapter 6 - Landscape and Visual Amenity

Viewpoint 5a:
Public Footpath near Moorlands Farm

September 2021



This image is a Type 1 annotated photograph and has been produced in accordance with Landscape Institute Technical Guidance Note 06/19.

\\ms-uk\ahmed\Projects\806503 Yorkshire GREEN\Deliver Stage\Design_Technical\Reports\landscape\Site_Visit\Indesign - Originator James Hunter