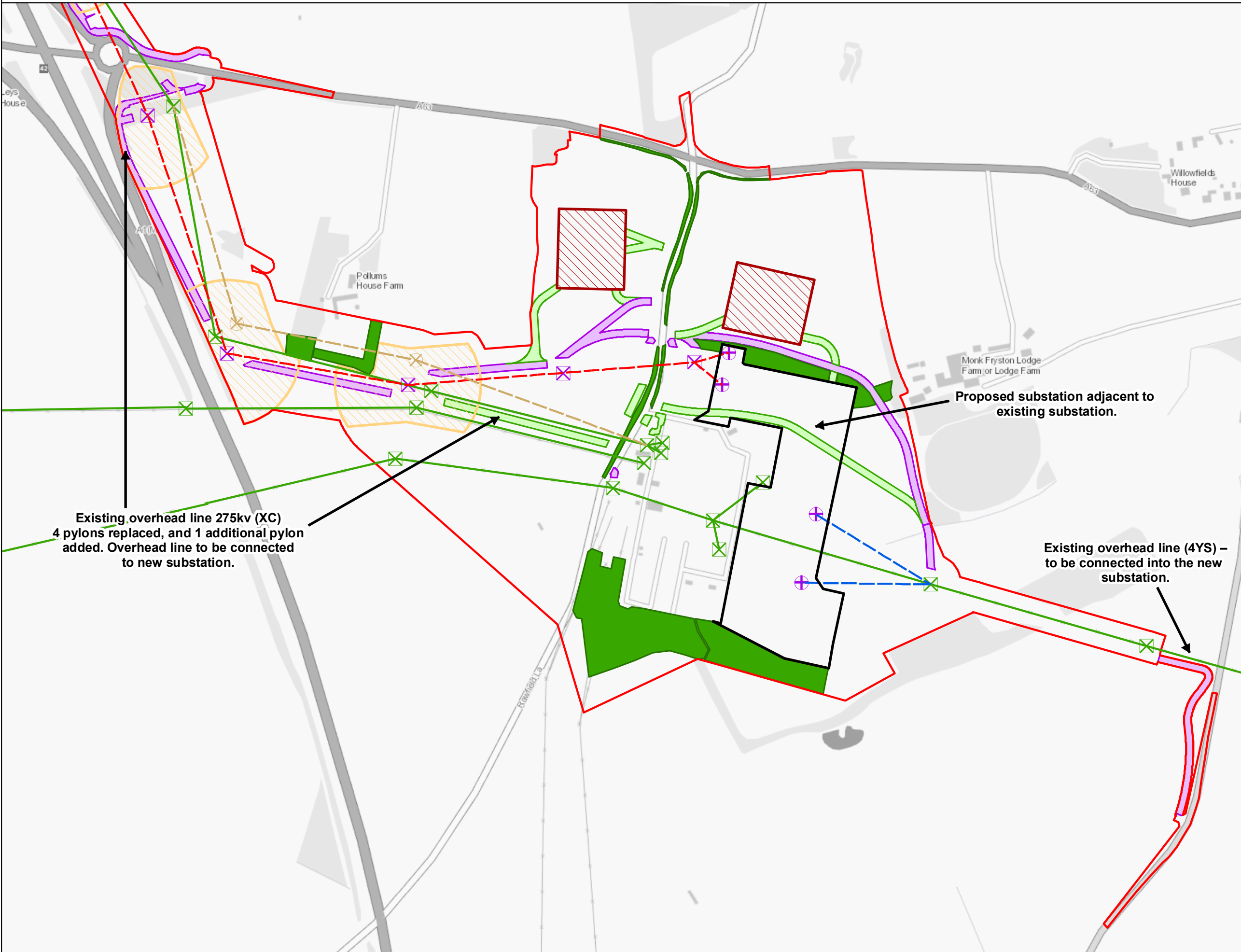




MONK FRYSTON AREA

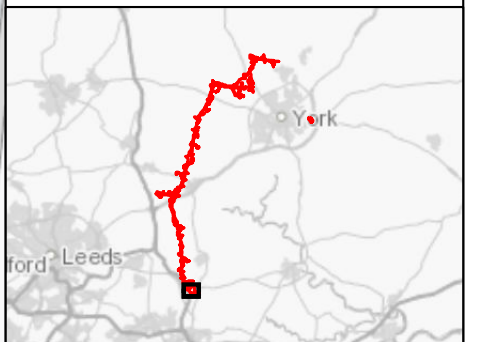


Legend


- Draft Order Limits
- Proposed Monk Fyston Substation boundary
- Proposed 275kV Overhead Line
- Proposed 400kV Overhead Line
- Temporary Overhead Line
- Existing Overhead Line
- ✕ Proposed new pylons
- + Proposed new gantry
- ✕ Proposed temporary structures
- ✕ Existing pylons
- Indicative construction compounds
- Indicative stringing area
- Indicative accesses**
- Permanent
- Temporary
- Proposed landscaping

Notes

This drawing is scaled at paper size A3, therefore any prints taken at smaller sizes will affect accuracy of the measurement units and should not be scaled against.



Coordinate System: British National Grid
Sheet X Centroid Coordinate: 448,354.99 Sheet Y Centroid Coordinate: 429,187.36



BACKGROUND MAPPING INFORMATION HAS BEEN REPRODUCED FROM THE ORDNANCE SURVEY BY PERMISSION OF ORDNANCE SURVEY OF THE CONTROLLER OF HER MAJESTY'S STATIONERY OFFICE. © CROWN COPYRIGHT ORDNANCE SURVEY. NATIONAL GRID ELECTRICITY - 100024241. NATIONAL GRID GAS - 100024886.

1	OCT 21		COLLJ	DIMMR	CHADC
Issue	Date	Remarks	Drawn	Checked	Approved

PRELIMINARY ENVIRONMENTAL INFORMATION REPORT
NON TECHNICAL SUMMARY
MONK FRYSTON AREA



Figure Number	FIGURE 4		
Drawing Reference	806503-WOOD-0178		
Scale	Sheet Size	Sheet	Issue
1:6,000	A3	SHEET 1 OF 1	1