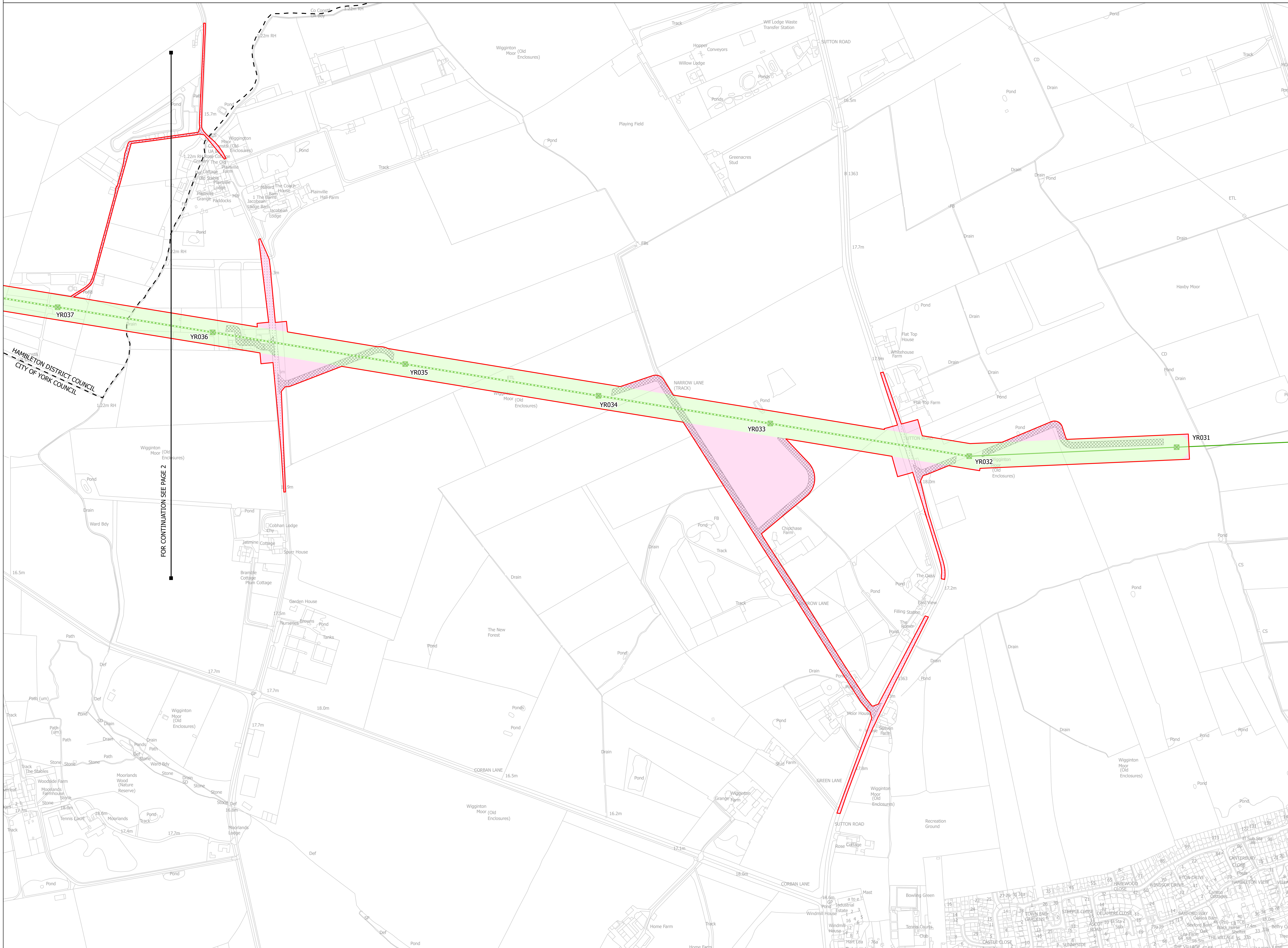
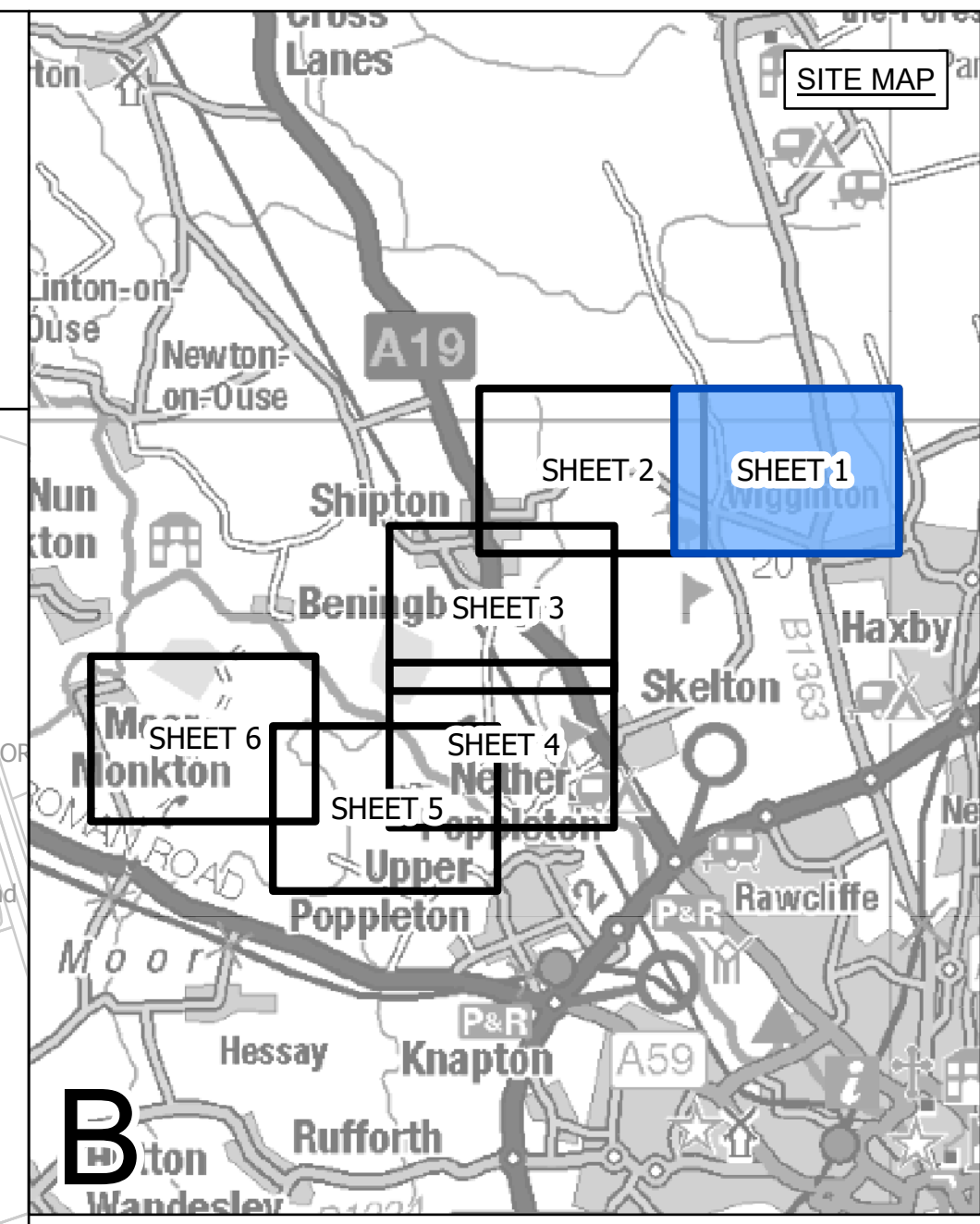




THE NATIONAL GRID (YORKSHIRE GREEN) ORDER  
 S.42 CONSULTATION PLAN SERIES  
 SECTION B, SHEET 1 OF 6  
 NORTH WEST OF YORK  
 CITY OF YORK COUNCIL, HAMBLETON DISTRICT COUNCIL AND HARROGATE BOROUGH COUNCIL



FOR CONTINUATION SEE PAGE 2

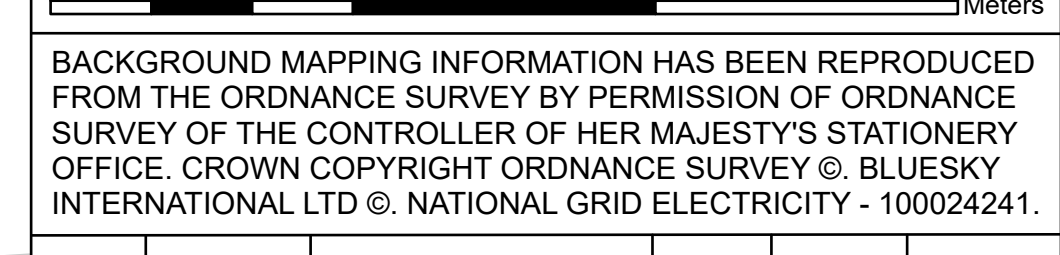
- LEGEND**
- LOCAL AUTHORITY BOUNDARY
  - SECTION BOUNDARY
  - INDICATIVE ZONE FOR PERMANENT WORKS
  - INDICATIVE TEMPORARY CONSTRUCTION AREA
  - INDICATIVE NEW LATTICE PYLON
  - INDICATIVE TEMPORARY PYLON OR MAST
  - EXISTING LATTICE PYLON - TO BE MODIFIED
  - EXISTING LATTICE PYLON - NOT AFFECTED
  - EXISTING LATTICE PYLON - TO BE DISMANTLED
  - INDICATIVE NEW OVERHEAD LINE
  - INDICATIVE NEW UNDERGROUND CABLE
  - INDICATIVE TEMPORARY OVERHEAD LINE
  - EXISTING OVERHEAD LINE - TO BE REPLACED
  - EXISTING OVERHEAD LINE - TO BE MODIFIED
  - EXISTING OVERHEAD LINE - NOT AFFECTED
  - EXISTING OVERHEAD LINE - TO BE DISMANTLED
  - INDICATIVE DRAFT ORDER LIMITS
  - INDICATIVE ACCESS ROUTE
  - INDICATIVE VISIBILITY SPLAY
  - INDICATIVE STRINGING POSITION
  - INDICATIVE SUBSTATION BOUNDARY
  - INDICATIVE CABLE SEALING END COMPOUND
  - INDICATIVE CONSTRUCTION COMPOUND

**Notes**

This drawing is scaled at paper size A0, therefore any prints taken at smaller sizes will affect accuracy of the measurement units and should not be scaled against.

Ryedale District Council, Hambleton District Council, Selby District Council and Harrogate Borough Council are located within North Yorkshire County Council.

Coordinate System: British National Grid  
 Sheet X Centroid Coordinate: 459424 Sheet Y Centroid Coordinate: 458814



BACKGROUND MAPPING INFORMATION HAS BEEN REPRODUCED FROM THE ORDNANCE SURVEY BY PERMISSION OF ORDNANCE SURVEY OF THE CONTROLLER OF HER MAJESTY'S STATIONERY OFFICE. CROWN COPYRIGHT ORDNANCE SURVEY © BLUESKY INTERNATIONAL LTD © NATIONAL GRID ELECTRICITY - 100024241.

Issue	Date	Remarks	Drawn	Checked	Approved
A	08/10/2021	FIRST ISSUE	TF	JDH	SF

**Title**

THE NATIONAL GRID  
 (YORKSHIRE GREEN) ORDER  
 S.42 CONSULTATION PLAN SERIES  
 SECTION B, SHEET 1 OF 6  
 NORTH WEST OF YORK  
 CITY OF YORK COUNCIL, HAMBLETON DISTRICT COUNCIL AND HARROGATE BOROUGH COUNCIL



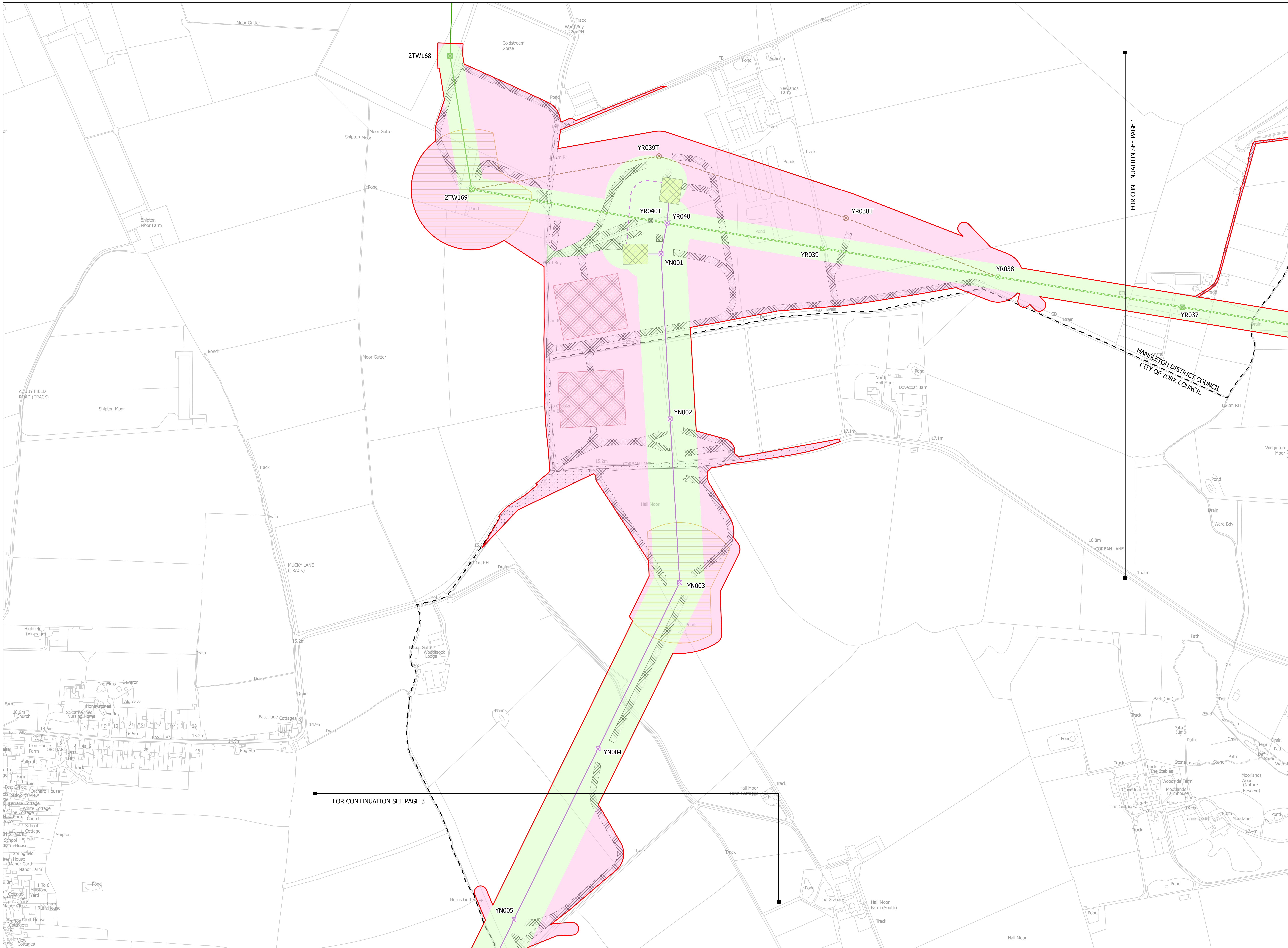
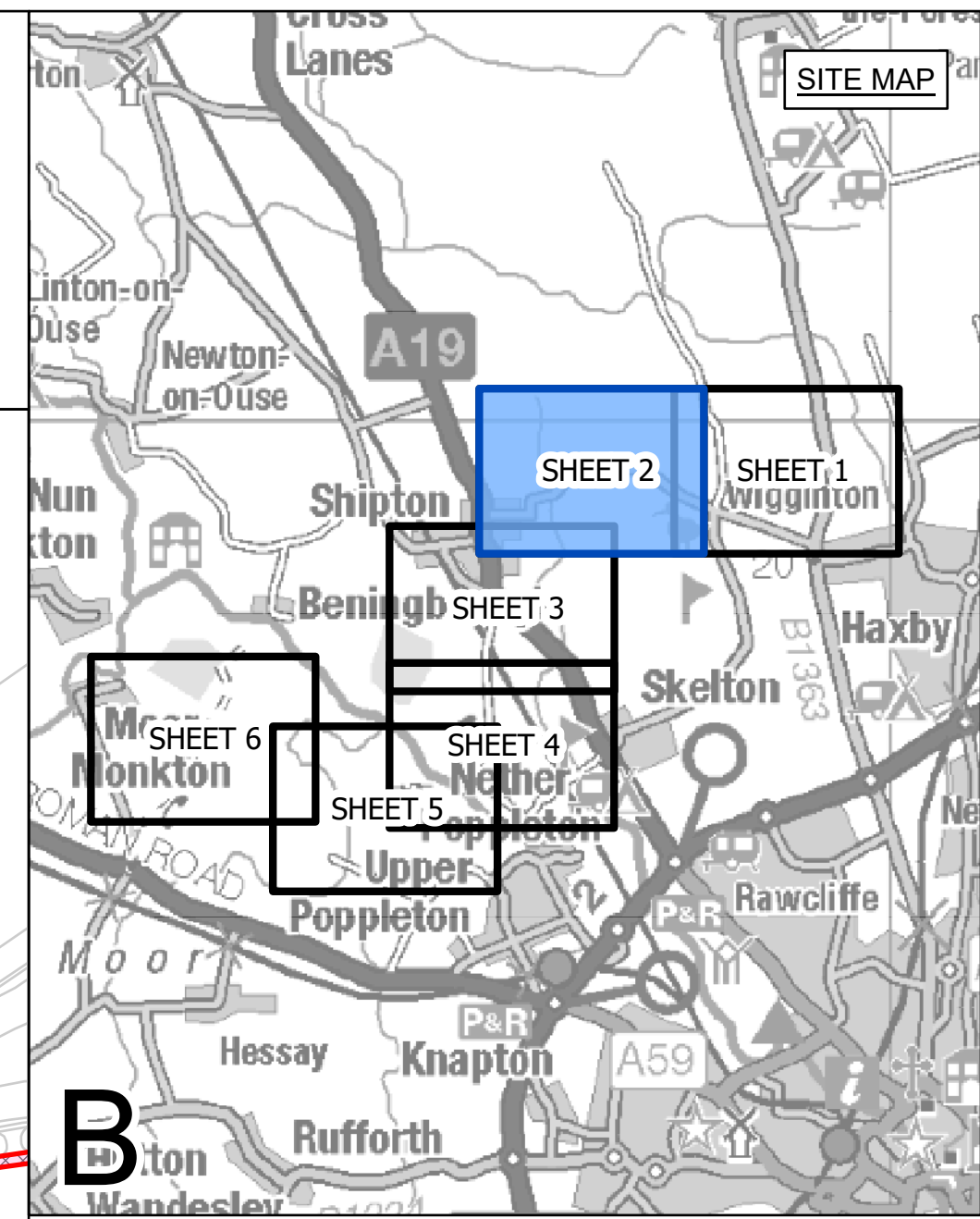
National Grid Drawing Reference  
 S42\_BCP/PS/01

Scale	Sheet Size	Sheet	Issue
1:2,500	A0	SHEET 1 OF 6	A





THE NATIONAL GRID (YORKSHIRE GREEN) ORDER  
 S.42 CONSULTATION PLAN SERIES  
 SECTION B, SHEET 2 OF 6  
 NORTH WEST OF YORK  
 CITY OF YORK COUNCIL, HAMBLETON DISTRICT COUNCIL AND HARROGATE BOROUGH COUNCIL



- LEGEND**
- LOCAL AUTHORITY BOUNDARY
  - SECTION BOUNDARY
  - INDICATIVE ZONE FOR PERMANENT WORKS
  - INDICATIVE TEMPORARY CONSTRUCTION AREA
  - INDICATIVE NEW LATTICE PYLON
  - INDICATIVE TEMPORARY PYLON OR MAST
  - EXISTING LATTICE PYLON - TO BE MODIFIED
  - EXISTING LATTICE PYLON - NOT AFFECTED
  - EXISTING LATTICE PYLON - TO BE DISMANTLED
  - INDICATIVE NEW OVERHEAD LINE
  - INDICATIVE NEW UNDERGROUND CABLE
  - INDICATIVE TEMPORARY OVERHEAD LINE
  - EXISTING OVERHEAD LINE - TO BE REPLACED
  - EXISTING OVERHEAD LINE - TO BE MODIFIED
  - EXISTING OVERHEAD LINE - NOT AFFECTED
  - EXISTING OVERHEAD LINE - TO BE DISMANTLED
  - INDICATIVE DRAFT ORDER LIMITS
  - INDICATIVE ACCESS ROUTE
  - INDICATIVE VISIBILITY SPPLAY
  - INDICATIVE STRINGING POSITION
  - INDICATIVE SUBSTATION BOUNDARY
  - INDICATIVE CABLE SEALING END COMPOUND
  - INDICATIVE CONSTRUCTION COMPOUND

**Notes**  
 This drawing is scaled at paper size A0, therefore any prints taken at smaller sizes will affect accuracy of the measurement units and should not be scaled against.  
 Ryedale District Council, Hambleton District Council, Selby District Council and Harrogate Borough Council are located within North Yorkshire County Council.

Coordinate System: British National Grid  
 Sheet X Centroid Coordinate: 459424 Sheet Y Centroid Coordinate: 456581



BACKGROUND MAPPING INFORMATION HAS BEEN REPRODUCED FROM THE ORDNANCE SURVEY BY PERMISSION OF ORDNANCE SURVEY OF THE CONTROLLER OF HER MAJESTY'S STATIONERY OFFICE. CROWN COPYRIGHT ORDNANCE SURVEY © BLUESKY INTERNATIONAL LTD © NATIONAL GRID ELECTRICITY - 100024241.

Issue	Date	Remarks	Drawn	Checked	Approved
A	08/10/2021	FIRST ISSUE	TF	JDH	SF

Title  
 THE NATIONAL GRID (YORKSHIRE GREEN) ORDER  
 S.42 CONSULTATION PLAN SERIES  
 SECTION B, SHEET 2 OF 6  
 NORTH WEST OF YORK  
 CITY OF YORK COUNCIL, HAMBLETON DISTRICT COUNCIL AND HARROGATE BOROUGH COUNCIL



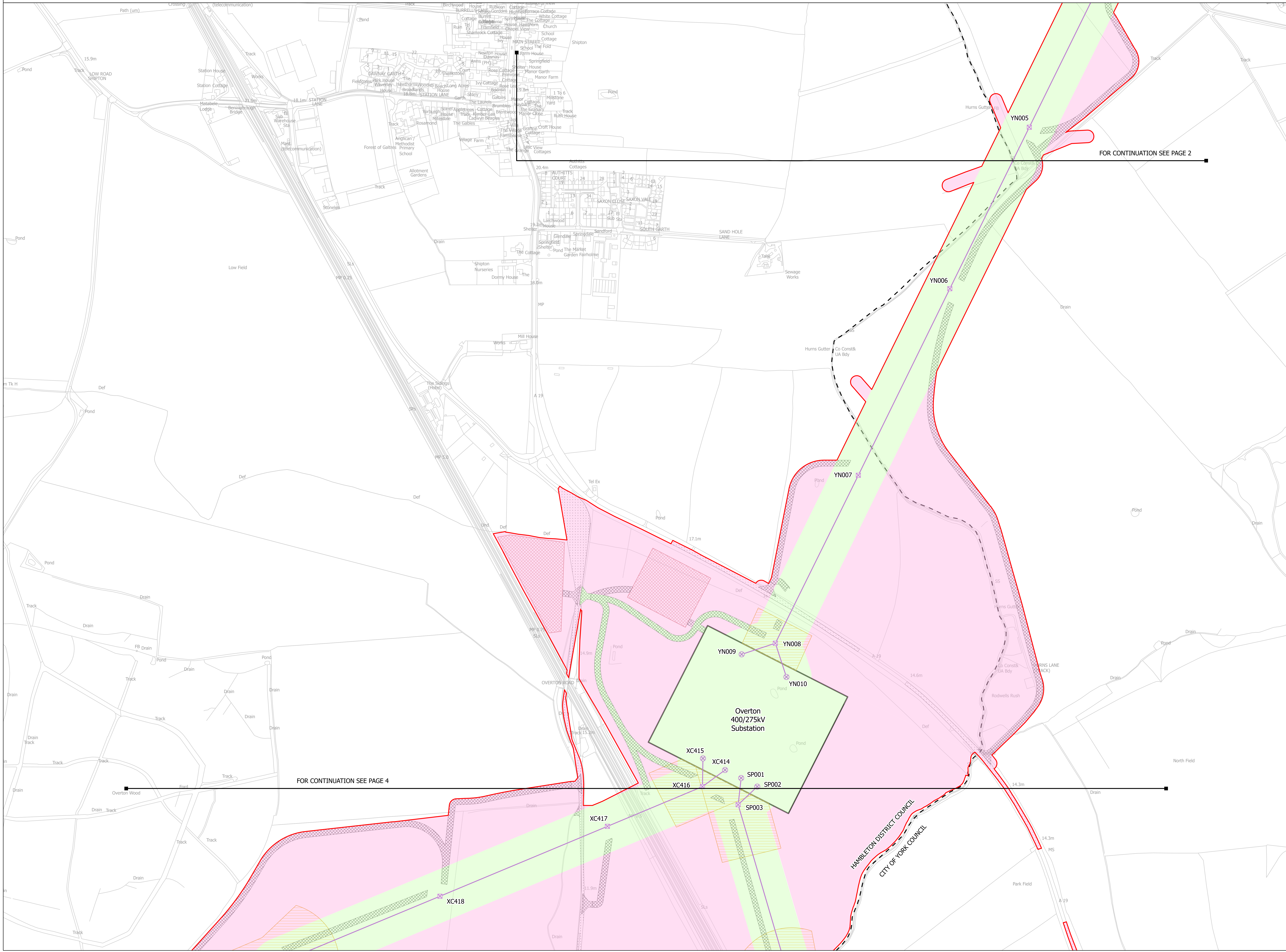
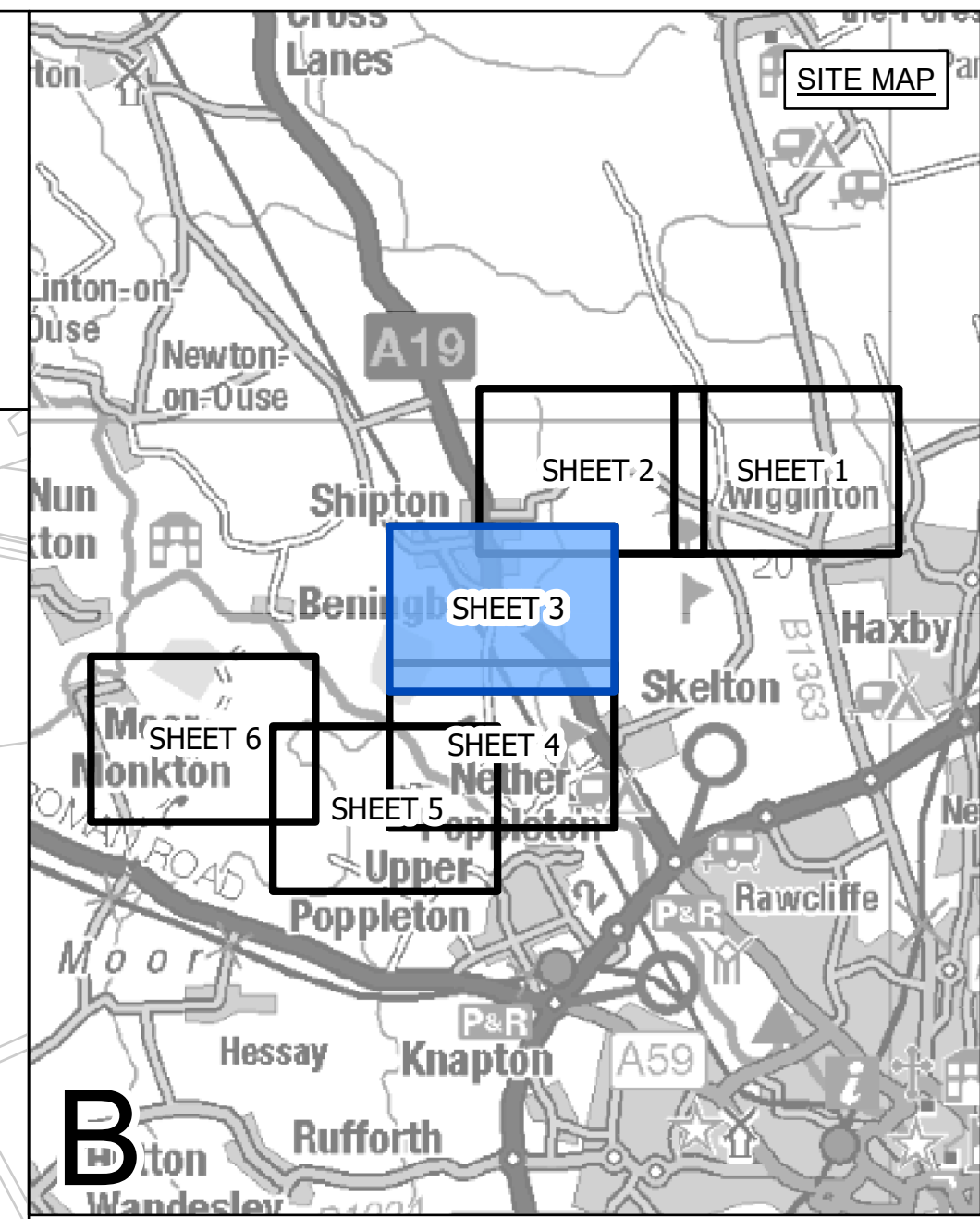
National Grid Drawing Reference  
 S42\_B/CP/PS/02

Scale	Sheet Size	Sheet	Issue
1:2,500	A0	SHEET 2 OF 6	A





THE NATIONAL GRID (YORKSHIRE GREEN) ORDER  
 S.42 CONSULTATION PLAN SERIES  
 SECTION B, SHEET 3 OF 6  
 NORTH WEST OF YORK  
 CITY OF YORK COUNCIL, HAMBLETON DISTRICT COUNCIL AND HARROGATE BOROUGH COUNCIL



- LEGEND**
- LOCAL AUTHORITY BOUNDARY
  - SECTION BOUNDARY
  - INDICATIVE ZONE FOR PERMANENT WORKS
  - INDICATIVE TEMPORARY CONSTRUCTION AREA
  - INDICATIVE NEW LATTICE PYLON
  - INDICATIVE TEMPORARY PYLON OR MAST
  - EXISTING LATTICE PYLON - TO BE MODIFIED
  - EXISTING LATTICE PYLON - NOT AFFECTED
  - EXISTING LATTICE PYLON - TO BE DISMANTLED
  - INDICATIVE NEW OVERHEAD LINE
  - INDICATIVE NEW UNDERGROUND CABLE
  - INDICATIVE TEMPORARY OVERHEAD LINE
  - EXISTING OVERHEAD LINE - TO BE REPLACED
  - EXISTING OVERHEAD LINE - TO BE MODIFIED
  - EXISTING OVERHEAD LINE - NOT AFFECTED
  - EXISTING OVERHEAD LINE - TO BE DISMANTLED
  - INDICATIVE DRAFT ORDER LIMITS
  - INDICATIVE ACCESS ROUTE
  - INDICATIVE VISIBILITY SPPLAY
  - INDICATIVE STRINGING POSITION
  - INDICATIVE SUBSTATION BOUNDARY
  - INDICATIVE CABLE SEALING END COMPOUND
  - INDICATIVE CONSTRUCTION COMPOUND

**Notes**  
 This drawing is scaled at paper size A0, therefore any prints taken at smaller sizes will affect accuracy of the measurement units and should not be scaled against.  
 Ryedale District Council, Hambleton District Council, Selby District Council and Harrogate Borough Council are located within North Yorkshire County Council.

Coordinate System: British National Grid  
 Sheet X Centroid Coordinate: 457851 Sheet Y Centroid Coordinate: 455555

0 100 200 300 Meters  
 BACKGROUND MAPPING INFORMATION HAS BEEN REPRODUCED FROM THE ORDNANCE SURVEY BY PERMISSION OF ORDNANCE SURVEY OF THE CONTROLLER OF HER MAJESTY'S STATIONERY OFFICE. CROWN COPYRIGHT ORDNANCE SURVEY ©. BLUESKY INTERNATIONAL LTD ©. NATIONAL GRID ELECTRICITY - 100024241.

Issue	Date	Remarks	Drawn	Checked	Approved
A	08/10/2021	FIRST ISSUE	TF	JDH	SF

Title  
 THE NATIONAL GRID (YORKSHIRE GREEN) ORDER  
 S.42 CONSULTATION PLAN SERIES  
 SECTION B, SHEET 3 OF 6  
 NORTH WEST OF YORK  
 CITY OF YORK COUNCIL, HAMBLETON DISTRICT COUNCIL AND HARROGATE BOROUGH COUNCIL



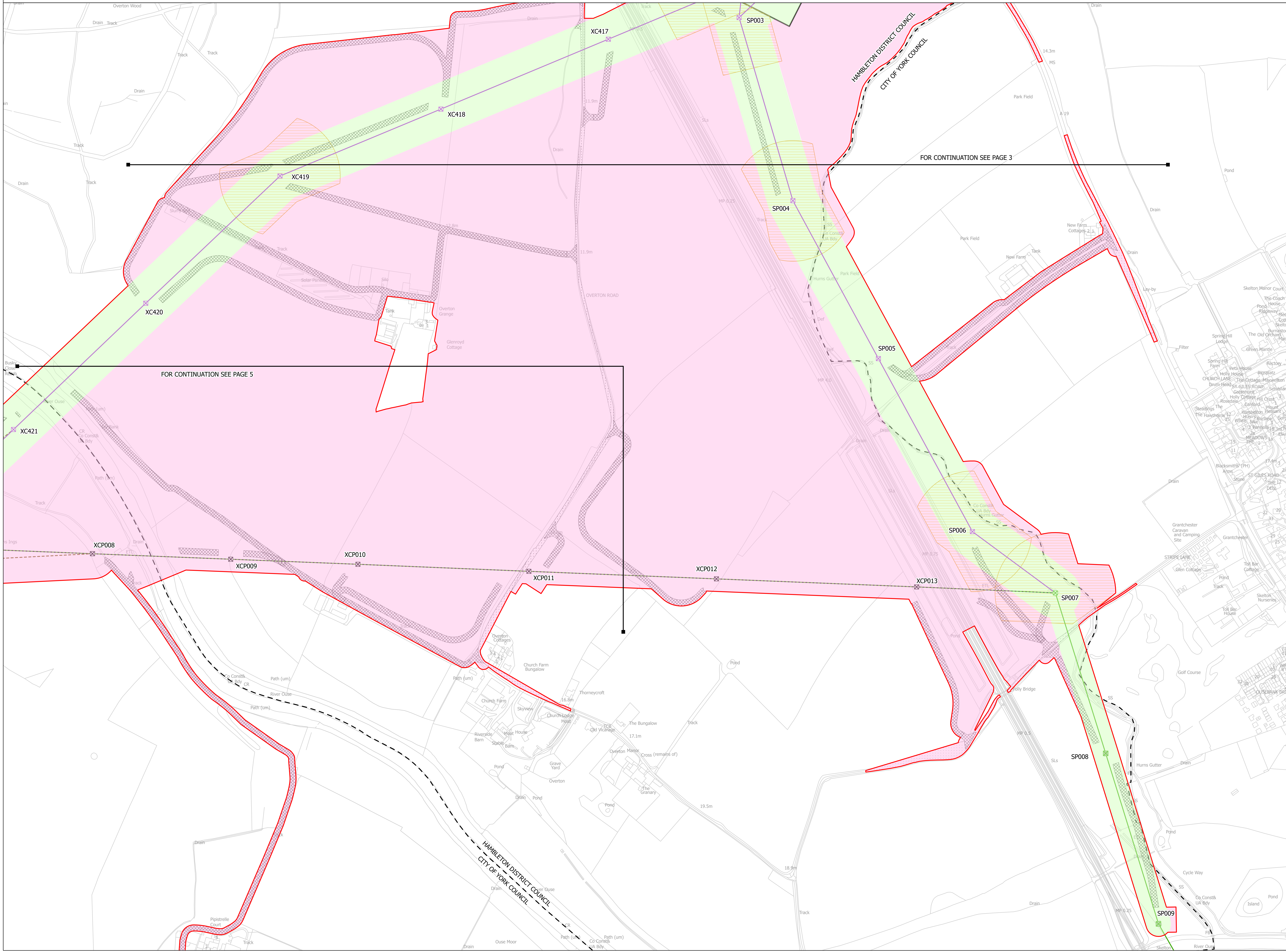
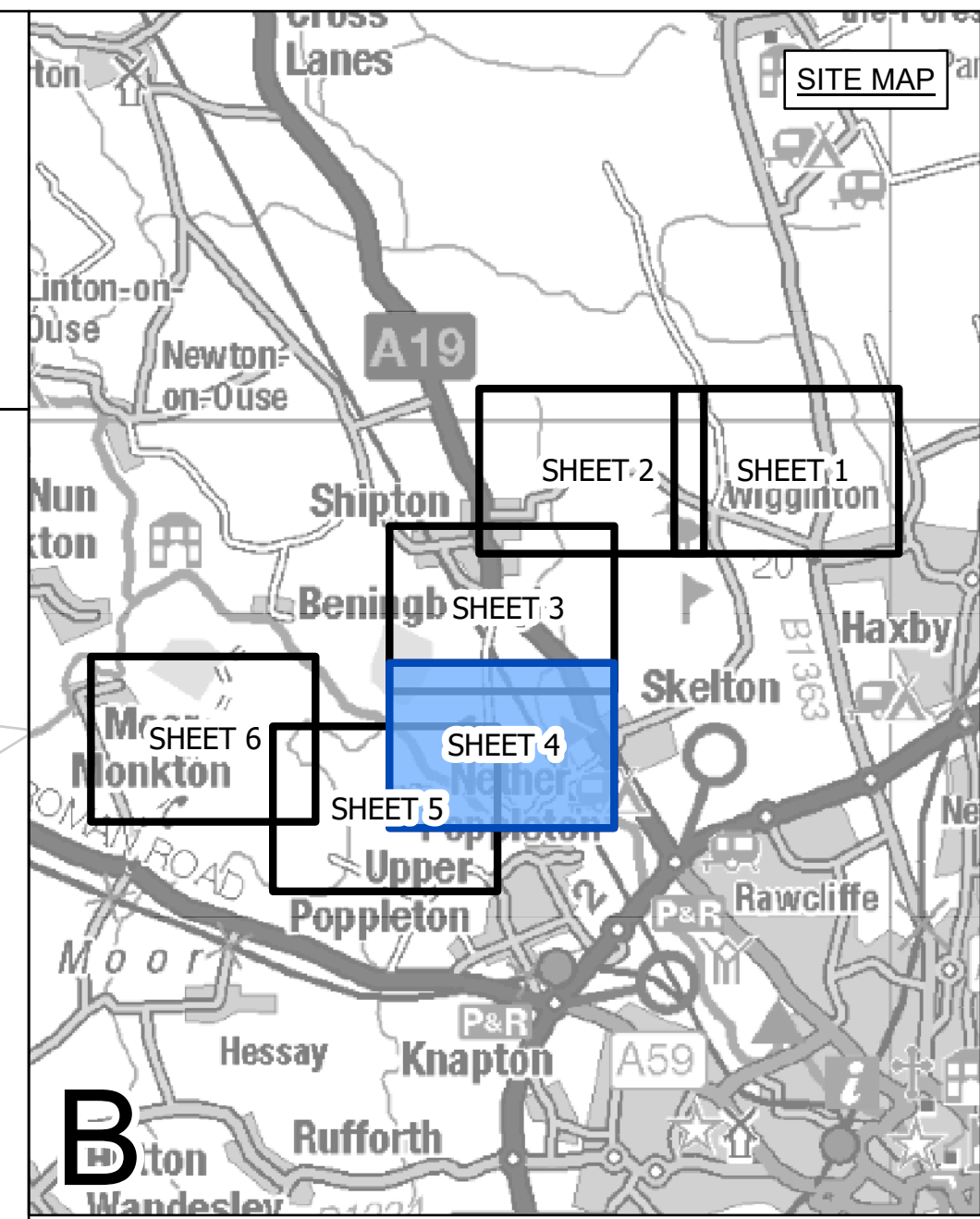
National Grid Drawing Reference  
 S42\_B/CP/PS/03

Scale	Sheet Size	Sheet	Issue
1:2,500	A0	SHEET 3 OF 6	A





THE NATIONAL GRID (YORKSHIRE GREEN) ORDER  
 S.42 CONSULTATION PLAN SERIES  
 SECTION B, SHEET 4 OF 6  
 NORTH WEST OF YORK  
 CITY OF YORK COUNCIL, HAMBLETON DISTRICT COUNCIL AND HARROGATE BOROUGH COUNCIL




- LEGEND**
- LOCAL AUTHORITY BOUNDARY
  - SECTION BOUNDARY
  - INDICATIVE ZONE FOR PERMANENT WORKS
  - INDICATIVE TEMPORARY CONSTRUCTION AREA
  - INDICATIVE NEW LATTICE PYLON
  - INDICATIVE TEMPORARY PYLON OR MAST
  - EXISTING LATTICE PYLON - TO BE MODIFIED
  - EXISTING LATTICE PYLON - NOT AFFECTED
  - EXISTING LATTICE PYLON - TO BE DISMANTLED
  - INDICATIVE NEW OVERHEAD LINE
  - INDICATIVE NEW UNDERGROUND CABLE
  - INDICATIVE TEMPORARY OVERHEAD LINE
  - EXISTING OVERHEAD LINE - TO BE REPLACED
  - EXISTING OVERHEAD LINE - TO BE MODIFIED
  - EXISTING OVERHEAD LINE - NOT AFFECTED
  - EXISTING OVERHEAD LINE - TO BE DISMANTLED
  - INDICATIVE DRAFT ORDER LIMITS
  - INDICATIVE ACCESS ROUTE
  - INDICATIVE VISIBILITY SPPLAY
  - INDICATIVE STRINGING POSITION
  - INDICATIVE SUBSTATION BOUNDARY
  - INDICATIVE CABLE SEALING END COMPOUND
  - INDICATIVE CONSTRUCTION COMPOUND

**Notes**  
 This drawing is scaled at paper size A0, therefore any prints taken at smaller sizes will affect accuracy of the measurement units and should not be scaled against.

Ryedale District Council, Hambleton District Council, Selby District Council and Harrogate Borough Council are located within North Yorkshire County Council.

Coordinate System: British National Grid  
 Sheet X Centroid Coordinate: 456296 Sheet Y Centroid Coordinate: 455553



BACKGROUND MAPPING INFORMATION HAS BEEN REPRODUCED FROM THE ORDNANCE SURVEY BY PERMISSION OF ORDNANCE SURVEY OF THE CONTROLLER OF HER MAJESTY'S STATIONERY OFFICE. CROWN COPYRIGHT ORDNANCE SURVEY © BLUESKY INTERNATIONAL LTD © NATIONAL GRID ELECTRICITY - 100024241.

Issue	Date	Remarks	Drawn	Checked	Approved
A	08/10/2021	FIRST ISSUE	TF	JDH	SF

**Title**  
 THE NATIONAL GRID  
 (YORKSHIRE GREEN) ORDER  
 S.42 CONSULTATION PLAN SERIES  
 SECTION B, SHEET 4 OF 6  
 NORTH WEST OF YORK  
 CITY OF YORK COUNCIL, HAMBLETON DISTRICT COUNCIL AND HARROGATE BOROUGH COUNCIL



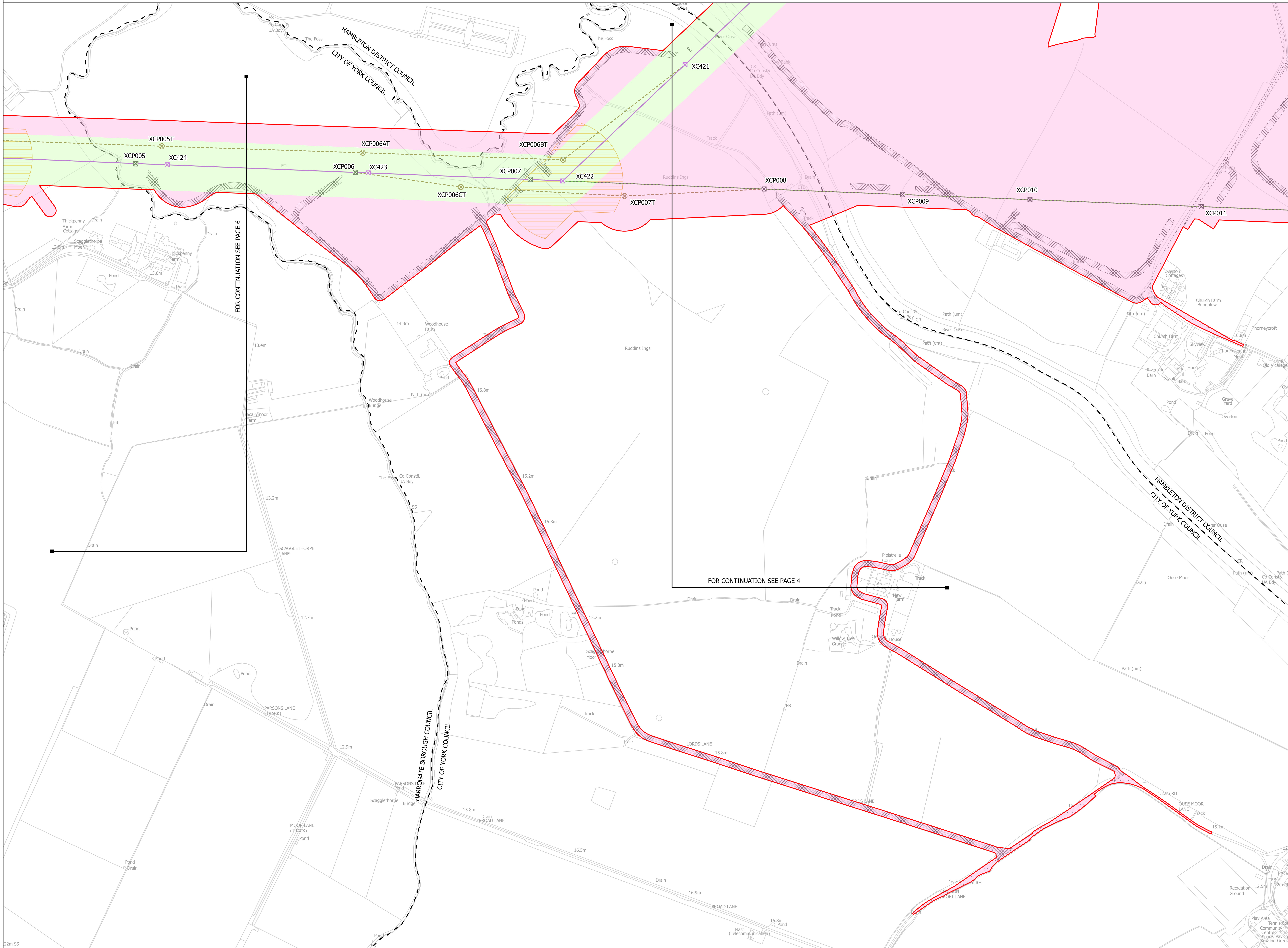
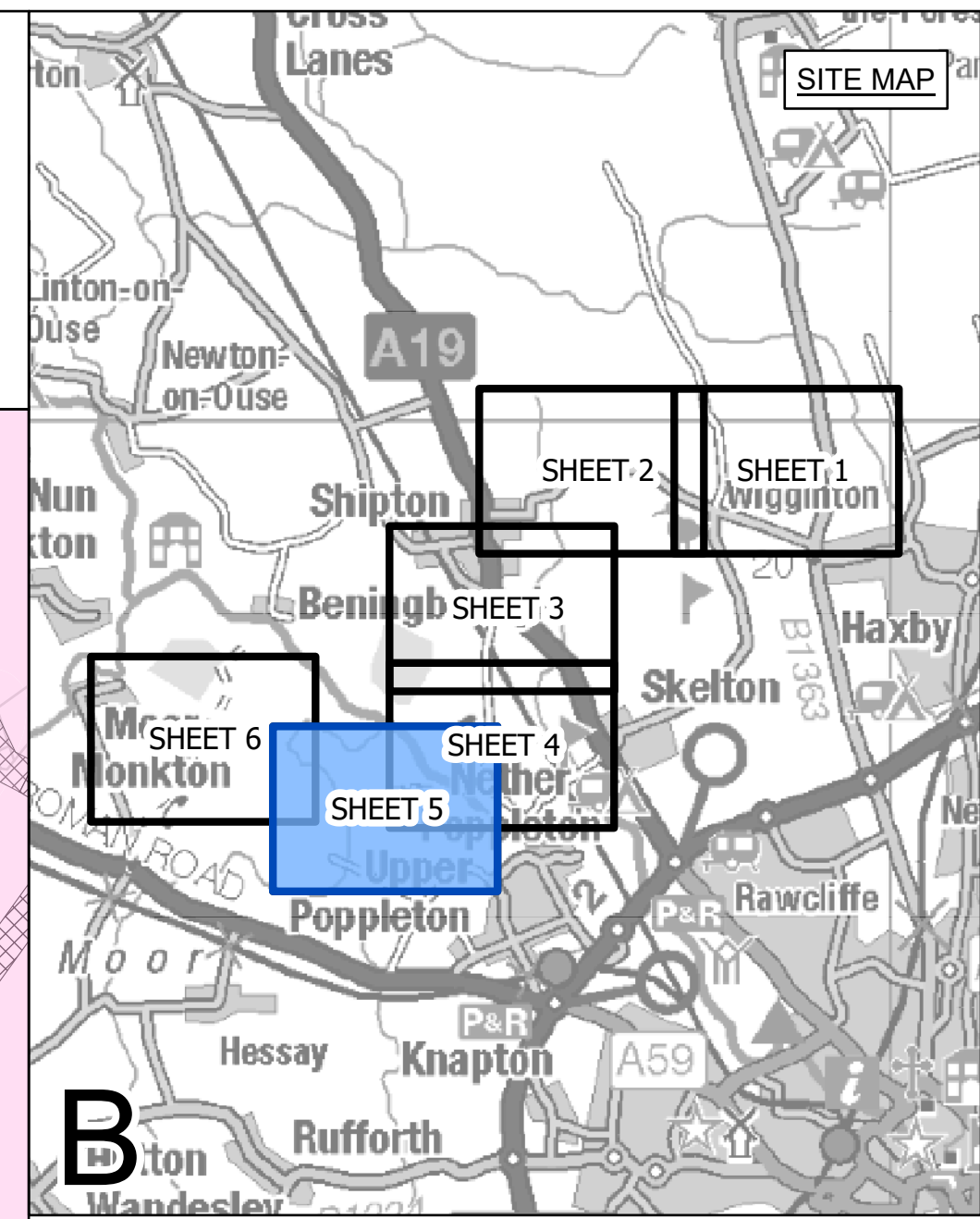
National Grid Drawing Reference  
 S42\_B/CP/PS/04

Scale	Sheet Size	Sheet	Issue
1:2,500	A0	SHEET 4 OF 6	A





THE NATIONAL GRID (YORKSHIRE GREEN) ORDER  
 S.42 CONSULTATION PLAN SERIES  
 SECTION B, SHEET 5 OF 6  
 NORTH WEST OF YORK  
 CITY OF YORK COUNCIL, HAMBLETON DISTRICT COUNCIL AND HARROGATE BOROUGH COUNCIL



- LEGEND**
- LOCAL AUTHORITY BOUNDARY
  - SECTION BOUNDARY
  - INDICATIVE ZONE FOR PERMANENT WORKS
  - INDICATIVE TEMPORARY CONSTRUCTION AREA
  - X INDICATIVE NEW LATTICE PYLON
  - X INDICATIVE TEMPORARY PYLON OR MAST
  - X INDICATIVE NEW LATTICE PYLON - TO BE MODIFIED
  - X INDICATIVE NEW LATTICE PYLON - TO BE DISMANTLED
  - INDICATIVE NEW OVERHEAD LINE
  - INDICATIVE NEW UNDERGROUND CABLE
  - INDICATIVE TEMPORARY OVERHEAD LINE
  - INDICATIVE TEMPORARY OVERHEAD LINE - TO BE REPLACED
  - INDICATIVE TEMPORARY OVERHEAD LINE - TO BE MODIFIED
  - INDICATIVE TEMPORARY OVERHEAD LINE - TO BE DISMANTLED
  - INDICATIVE DRAFT ORDER LIMITS
  - INDICATIVE ACCESS ROUTE
  - INDICATIVE VISIBILITY SPLAY
  - INDICATIVE STRINGING POSITION
  - INDICATIVE SUBSTATION BOUNDARY
  - INDICATIVE CABLE SEALING END COMPOUND
  - INDICATIVE CONSTRUCTION COMPOUND

**Notes**  
 This drawing is scaled at paper size A0, therefore any prints taken at smaller sizes will affect accuracy of the measurement units and should not be scaled against.  
 Ryedale District Council, Hambleton District Council, Selby District Council and Harrogate Borough Council are located within North Yorkshire County Council.

Coordinate System: British National Grid  
 Sheet X Centroid Coordinate: 45501 Sheet Y Centroid Coordinate: 45420

0 100 200 300 Meters  
 BACKGROUND MAPPING INFORMATION HAS BEEN REPRODUCED FROM THE ORDNANCE SURVEY BY PERMISSION OF ORDNANCE SURVEY OF THE CONTROLLER OF HER MAJESTY'S STATIONERY OFFICE. CROWN COPYRIGHT ORDNANCE SURVEY © BLUESKY INTERNATIONAL LTD © NATIONAL GRID ELECTRICITY - 100024241.

Issue	Date	Remarks	Drawn	Checked	Approved
A	08/10/2021	FIRST ISSUE	TF	JDH	SF

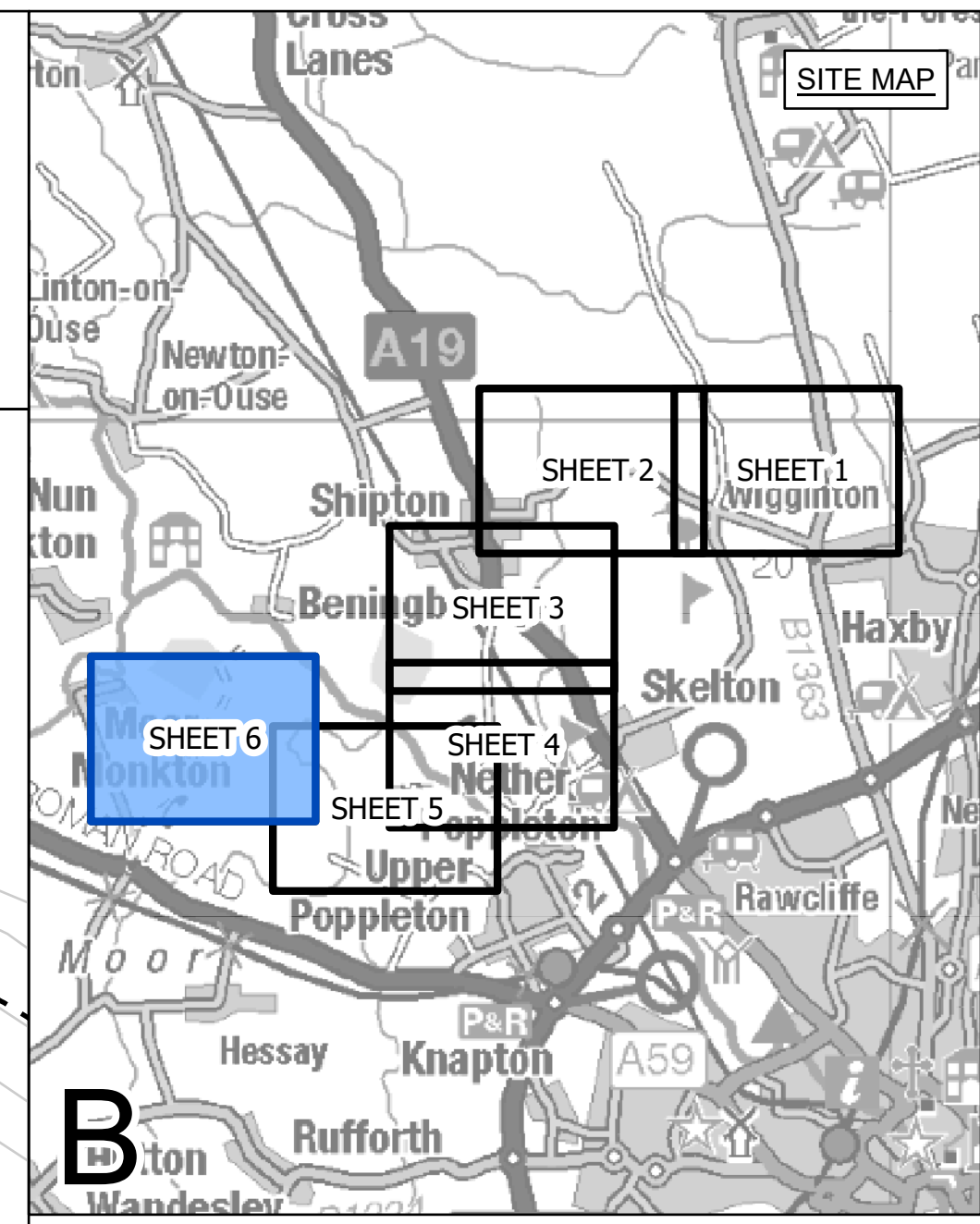
**Title**  
 THE NATIONAL GRID (YORKSHIRE GREEN) ORDER  
 S.42 CONSULTATION PLAN SERIES  
 SECTION B, SHEET 5 OF 6  
 NORTH WEST OF YORK  
 CITY OF YORK COUNCIL, HAMBLETON DISTRICT COUNCIL AND HARROGATE BOROUGH COUNCIL

**nationalgrid**  
 National Grid Drawing Reference  
 S42\_B/CP/PS/05  
 Scale: 1:2,500 Sheet Size: A0 Sheet: SHEET 5 OF 6 Issue: A





THE NATIONAL GRID (YORKSHIRE GREEN) ORDER  
 S.42 CONSULTATION PLAN SERIES  
 SECTION B, SHEET 6 OF 6  
 NORTH WEST OF YORK  
 CITY OF YORK COUNCIL, HAMBLETON DISTRICT COUNCIL AND HARROGATE BOROUGH COUNCIL



- LEGEND**
- LOCAL AUTHORITY BOUNDARY
  - SECTION BOUNDARY
  - INDICATIVE ZONE FOR PERMANENT WORKS
  - INDICATIVE TEMPORARY CONSTRUCTION AREA
  - INDICATIVE NEW LATTICE PYLON
  - INDICATIVE TEMPORARY PYLON OR MAST
  - EXISTING LATTICE PYLON - TO BE MODIFIED
  - EXISTING LATTICE PYLON - NOT AFFECTED
  - EXISTING LATTICE PYLON - TO BE DISMANTLED
  - INDICATIVE NEW OVERHEAD LINE
  - INDICATIVE NEW UNDERGROUND CABLE
  - INDICATIVE TEMPORARY OVERHEAD LINE
  - EXISTING OVERHEAD LINE - TO BE REPLACED
  - EXISTING OVERHEAD LINE - TO BE MODIFIED
  - EXISTING OVERHEAD LINE - NOT AFFECTED
  - EXISTING OVERHEAD LINE - TO BE DISMANTLED
  - INDICATIVE DRAFT ORDER LIMITS
  - INDICATIVE ACCESS ROUTE
  - INDICATIVE VISIBILITY SPLAY
  - INDICATIVE STRINGING POSITION
  - INDICATIVE SUBSTATION BOUNDARY
  - INDICATIVE CABLE SEALING END COMPOUND
  - INDICATIVE CONSTRUCTION COMPOUND

**Notes**  
 This drawing is scaled at paper size A0, therefore any prints taken at smaller sizes will affect accuracy of the measurement units and should not be scaled against.

Ryedale District Council, Hambleton District Council, Selby District Council and Harrogate Borough Council are located within North Yorkshire County Council.

Coordinate System: British National Grid  
 Sheet X Centroid Coordinate: 450359 Sheet Y Centroid Coordinate: 452136

0 100 200 300  
 Meters

BACKGROUND MAPPING INFORMATION HAS BEEN REPRODUCED FROM THE ORDNANCE SURVEY BY PERMISSION OF ORDNANCE SURVEY OF THE CONTROLLER OF HER MAJESTY'S STATIONERY OFFICE. CROWN COPYRIGHT ORDNANCE SURVEY © BLUESKY INTERNATIONAL LTD © NATIONAL GRID ELECTRICITY - 100024241.

Issue	Date	Remarks	Drawn	Checked	Approved
A	08/10/2021	FIRST ISSUE	TF	JDH	SF

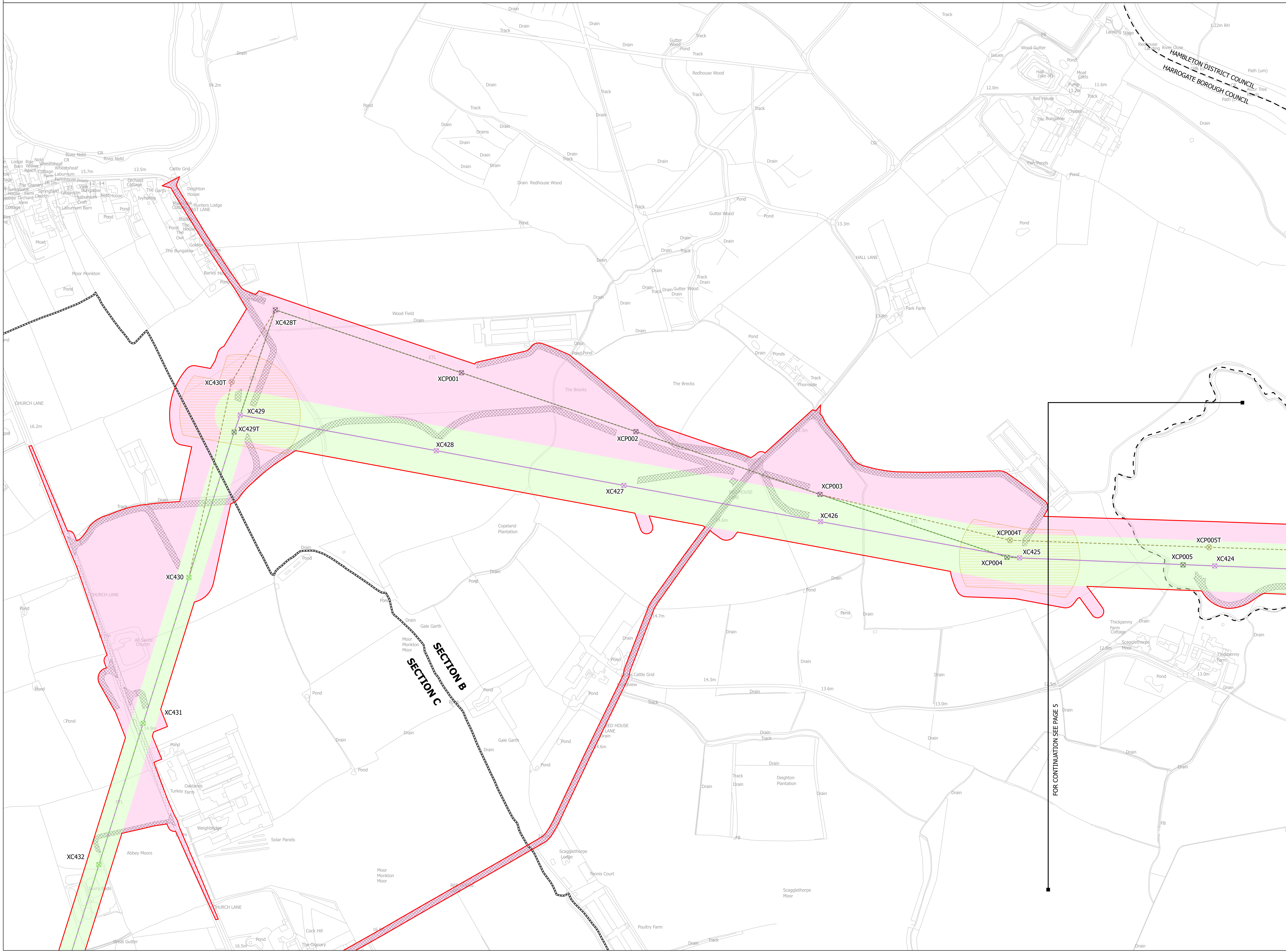
Title

THE NATIONAL GRID  
 (YORKSHIRE GREEN) ORDER  
 S.42 CONSULTATION PLAN SERIES  
 SECTION B, SHEET 6 OF 6  
 NORTH WEST OF YORK  
 CITY OF YORK COUNCIL, HAMBLETON DISTRICT COUNCIL AND HARROGATE BOROUGH COUNCIL

nationalgrid

National Grid Drawing Reference  
 S42\_B/CP/PS/06

Scale	Sheet Size	Sheet	Issue
1:2,500	A0	SHEET 6 OF 6	A



FOR CONTINUATION SEE PAGE 5