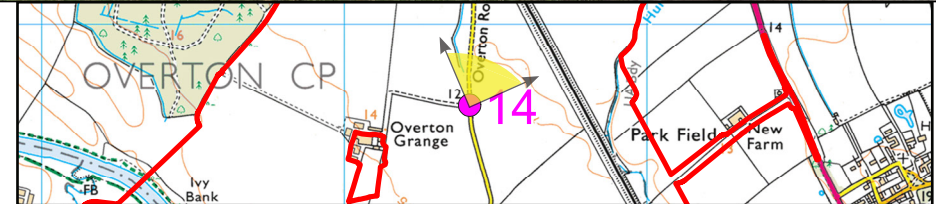







Photograph Parameters Viewpoint 14:

Location grid reference:	455412, 456737	Camera:	Canon EOS 5D Mk II, FFS
Horizontal field of view:	90° (cylindrical projection)	Lens:	50mm
Paper size:	841mm x 297mm (A1)	Camera height:	1.5m AGL
Correct printed image size:	820mm x 250mm	Date and time:	18/03/2021 11:45



-  Viewpoint Location
-  90 degree angle of view
-  Red Line Boundary

96% Enlargement

Client



National Grid
Yorkshire GREEN Project
Preliminary Environmental Information Report
Chapter 6 - Landscape and Visual Amenity

Viewpoint 14:
National Cycle Network 65, Overton Road
near Overton Grange
Existing view

September 2021



This image is a Type 1 photograph and has been produced in accordance with Landscape Institute Technical Guidance Note 06/19.

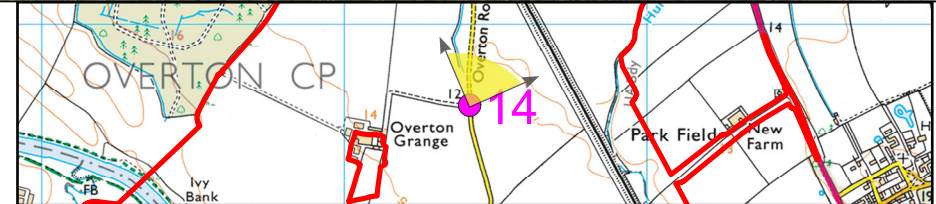
\\ms-uk\ahmed\Projects\806503_Yorkshire_GREEN\Deliver_Stage\0_Design_Technical\Reports\landscape\Site_Visit\design_Originator_James_Hunter



\Users\james.hunter\Projects\806503_Yorkshire GREEN\Deliver Stage\0_Design_Technical\Reports\landscape\Site_Visit\Index.htm - Originator James Hunter

Photograph Parameters Viewpoint 14:

Location grid reference:	455412, 456737	Camera:	Canon EOS 5D Mk II, FFS
Horizontal field of view:	90° (cylindrical projection)	Lens:	50mm
Paper size:	841mm x 297mm (A1)	Camera height:	1.5m AGL
Correct printed image size:	820mm x 250mm	Date and time:	18/03/2021 11:45



- Viewpoint Location
- 90 degree angle of view
- Red Line Boundary

96% Enlargement

Client



National Grid
Yorkshire GREEN Project
Preliminary Environmental Information Report
Chapter 6 - Landscape and Visual Amenity

Viewpoint 14:
National Cycle Network 65, Overton Road
near Overton Grange
Photomontage year 1

September 2021



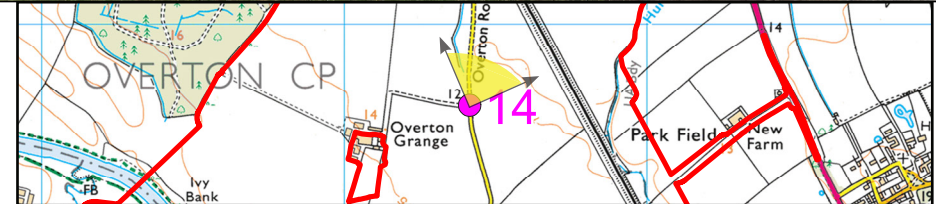
This image is a Type 4 Photomontage (AVR level 3) and has been produced in accordance with Landscape Institute Technical Guidance Note 06/19.



\Users\james.hunter\Documents\Projects\Yorkshire GREEN\Deliver Stage\0 Design_Technical\Reports\landscape\Site_Visit\Index.htm Originator James Hunter

Photograph Parameters Viewpoint 14:

Location grid reference:	455412, 456737	Camera:	Canon EOS 5D Mk II, FFS
Horizontal field of view:	90° (cylindrical projection)	Lens:	50mm
Paper size:	841mm x 297mm (A1)	Camera height:	1.5m AGL
Correct printed image size:	820mm x 250mm	Date and time:	18/03/2021 11:45



- Viewpoint Location
- 90 degree angle of view
- Red Line Boundary

96% Enlargement

Client



National Grid
Yorkshire GREEN Project
Preliminary Environmental Information Report
Chapter 6 - Landscape and Visual Amenity

Viewpoint 14:
National Cycle Network 65, Overton Road
near Overton Grange
Photomontage Year 15

September 2021



This image is a Type 4 Photomontage (AVR level 3) and has been produced in accordance with Landscape Institute Technical Guidance Note 06/19.