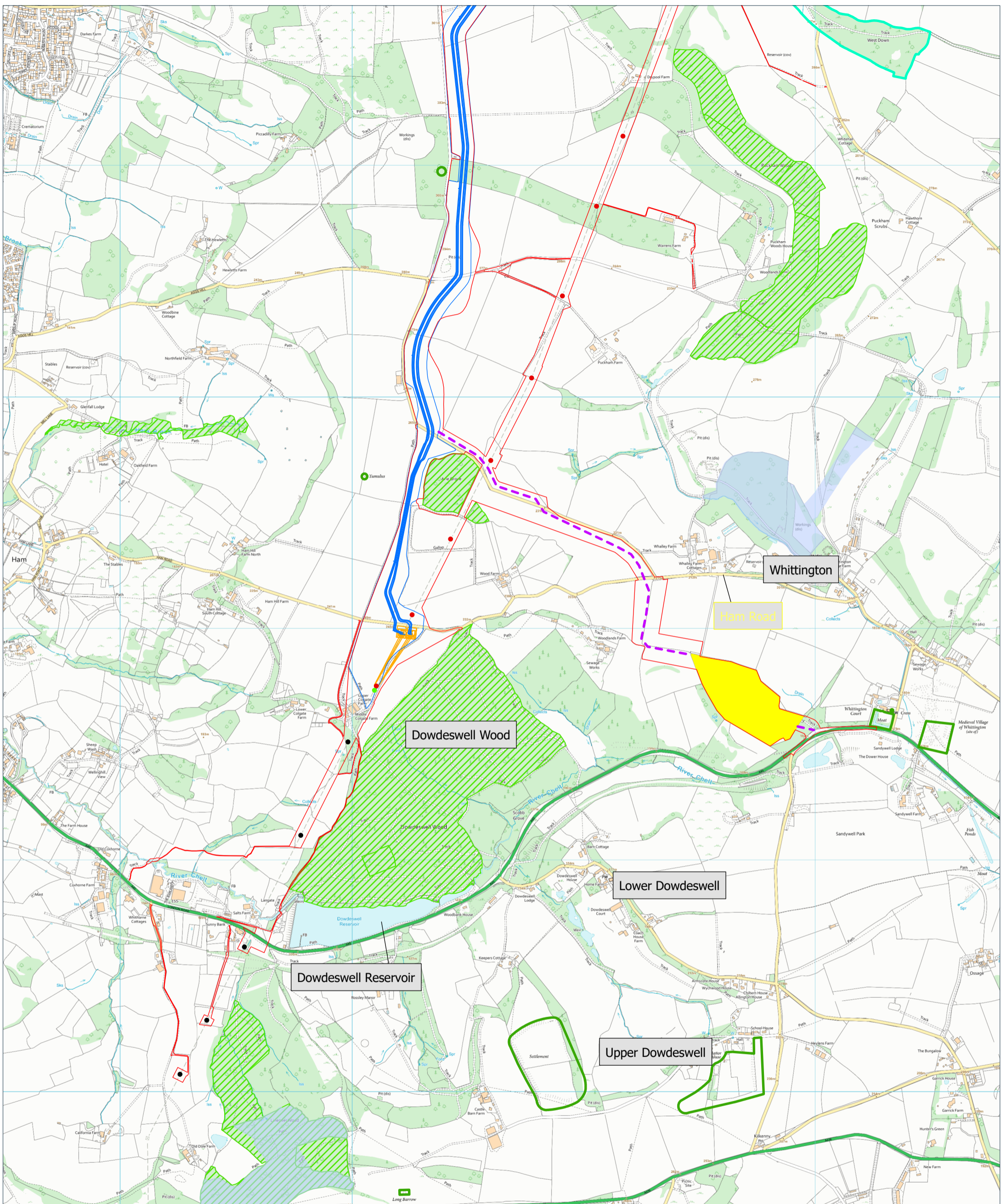


Site Plan:		Scale: 1: 15000				
Interest: N/A	Rev	Date	Description			
	-	02.10.2023	First Issue			
Location: Briarwood House, Winchcombe, Cheltenham, Gloucestershire, GL54 5AN	A	22.02.2024	Addition of RLB			
Coords: 400897, 226056						
Scheme Name: Cotswolds VIP						
Drawing Name: Information Plan	Drawn:	AM				
	Approved:	DR				
	Sheet No:	1 of 2				
Drawing No: 21006866_PLN_INFO_10.1_A	Sheet Size:	A3				
<table border="0" style="width:100%;"> <tr> <td style="width: 30%;">Key:</td> <td> <ul style="list-style-type: none"> Redline Boundary ● Pylon to be removed ● Pylon to be retained ● New Pylon Scheduled ancient monuments Cleeve Common SSSI Ancient woodland Northern Sealing End Compound Southern Sealing End Compound Cable Route Preferred temporary access Preferred temporary construction compound </td> <td style="width: 70%;">Notes:</td> </tr> </table>				Key:	<ul style="list-style-type: none"> Redline Boundary ● Pylon to be removed ● Pylon to be retained ● New Pylon Scheduled ancient monuments Cleeve Common SSSI Ancient woodland Northern Sealing End Compound Southern Sealing End Compound Cable Route Preferred temporary access Preferred temporary construction compound 	Notes:
Key:	<ul style="list-style-type: none"> Redline Boundary ● Pylon to be removed ● Pylon to be retained ● New Pylon Scheduled ancient monuments Cleeve Common SSSI Ancient woodland Northern Sealing End Compound Southern Sealing End Compound Cable Route Preferred temporary access Preferred temporary construction compound 	Notes:				
<p>Plan produced on behalf of National Grid Electricity Distribution. BASED UPON THE ORDNANCE SURVEY MAP WITH THE SANCTION OF THE CONTROLLER OF HM STATIONERY OFFICE. CROWN COPYRIGHT RESERVED. © OS LICENCE No. 100024241</p> <p>Coordinate System: British National Grid Projection: Transverse Mercator Datum: OSGB 1936</p>						

Document Path: C:\Users\Angus.McIver\Documents\Cotswolds VIP_21006866 - Geomatics\01 DM Plans\20230227_21006866_PLN_INFO_10.aprx



Site Plan: 0 150 300 450 600 750 900 1050 1200 1350 1500 1650 1800 1950 2100 2250 2400 2550 2700 2850 3000 Metres Scale: 1: 15000

Interest:
N/A

Location:
Sevenhampton, Cotswold District,
Gloucestershire, GL54 4EX

Coords: 399645, 221100

Scheme Name:
Cotswolds VIP

Drawing Name:
Information Plan

Drawing No: 21006866_PLN_INFO_10.2_A

Rev	Date	Description
-	02.10.2023	First Issue
A	22.02.2024	Addition of RLB


Drawn:	AM
Approved:	DR
Sheet No:	2 of 2
Sheet Size:	A3


Key:

- Redline Boundary
- Pylon to be removed
- Pylon to be retained
- New Pylon
- Scheduled ancient monuments
- Cleve Common
- SSSI
- Ancient woodland
- Northern Sealing End Compound
- Southern Sealing End Compound
- Cable Route
- Preferred temporary access
- Preferred temporary construction compound

Notes:

Coordinate System: British National Grid
Projection: Transverse Mercator
Datum: OSGB 1936





Plan produced on behalf of National Grid Electricity Distribution.
BASED UPON THE ORDNANCE SURVEY MAP WITH THE SANCTION
OF THE CONTROLLER OF HM STATIONERY OFFICE.
CROWN COPYRIGHT RESERVED. © OS LICENCE NO. 100024241

Document Path: C:\Users\Angus.McIver\Documents\Cotswolds VIP_21006866 - Geomatics\01 DM Plans\20230627_21006866_PLN_INFO_10.aprx