





# National Grid High Voltage Overhead Electricity Lines and Underground Cables

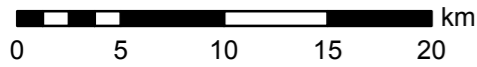
 400; 400/275 kV

 275; 66/275 kV

 132; 33; 25; 66 kV

 Underground Cables

**1:365,000**



© National Grid  
 Contains OS data licensed under the Open Government Licence.  
 © Crown copyright and database right (2017)

Data correct as of 30 November 2016.  
 Map created on 20 January 2017.  
 Map produced in the OSGB 1936 Coordinate Reference System.

If you are planning to undertake any work please see the following website:  
<http://www2.nationalgrid.com/UK/Safety/Dial-before-you-dig>  
 or contact the Plant Protection team at least 14 days in advance on 0800 688 588 or [plantprotection@nationalgrid.com](mailto:plantprotection@nationalgrid.com)

The National Grid corporate GIS shapefiles are available to download from the website using the following link:  
<http://www2.nationalgrid.com/uk/services/land-and-development/planning-authority/shape-files>

For further advice on GIS and mapping, please contact the GTO Data Delivery Team at:  
[Box.GTAM.DataDeliver@nationalgrid.com](mailto:Box.GTAM.DataDeliver@nationalgrid.com)

