GENERAL NOTES APPLY TO ALL SHEETS

1. Do not scale from this drawing.
2. This drawing is to be read in conjunction with all other relevant engineering drawings and documents.
3. No unauthorized disclosure, storage or copying.
4. This drawing is for indicative purposes only, not for construction.
5. For tree, woodland and hedgerow removal, retention and protection, refer to arboricultural drawings.
6. All land which will be disturbed by temporary construction works will be restored to its original use following completion of works.
7. Post and wire/mesh fencing or similar installed during the establishment period of planting where close to roads or public rights of way or where fields are grazed.

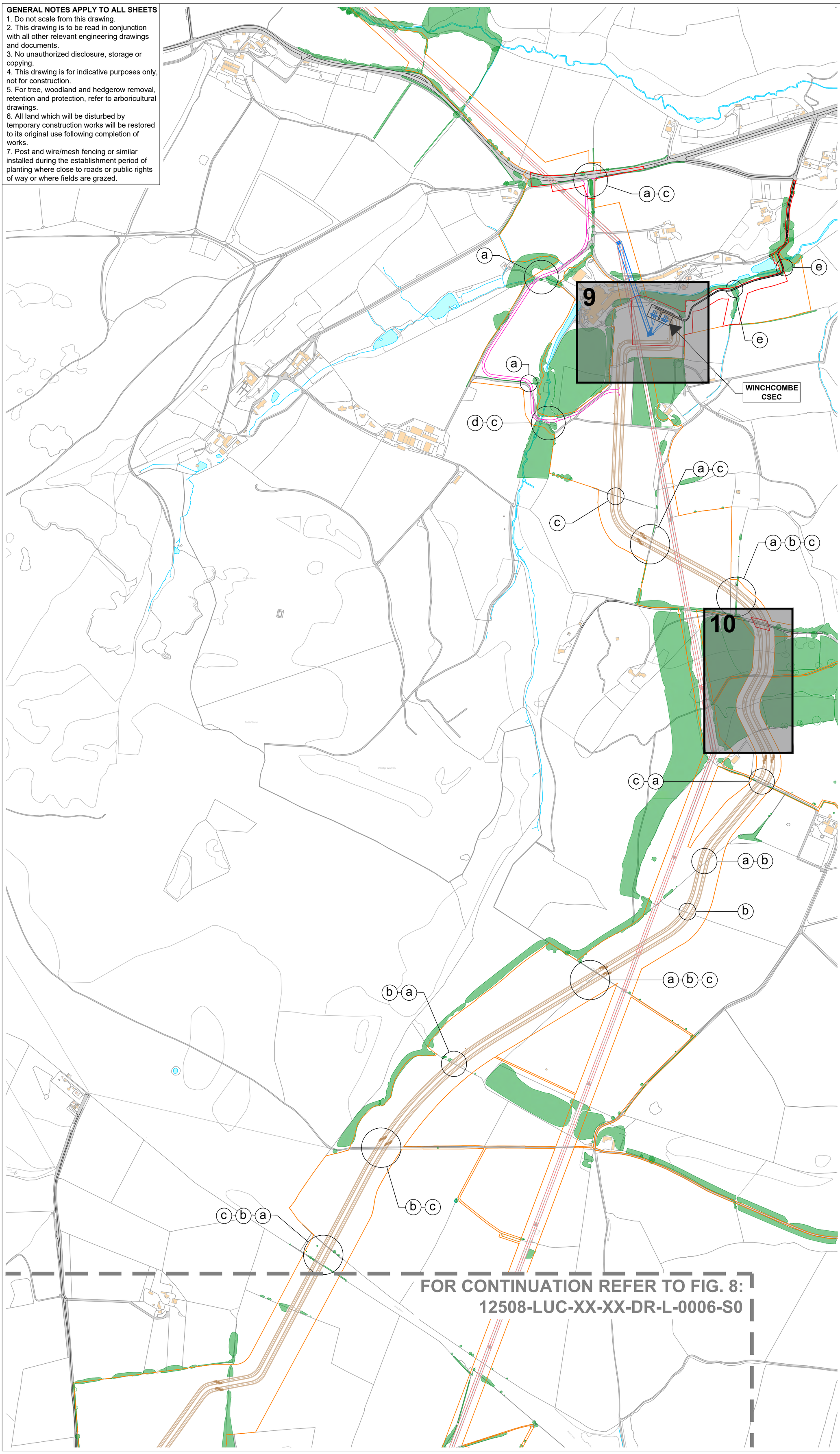

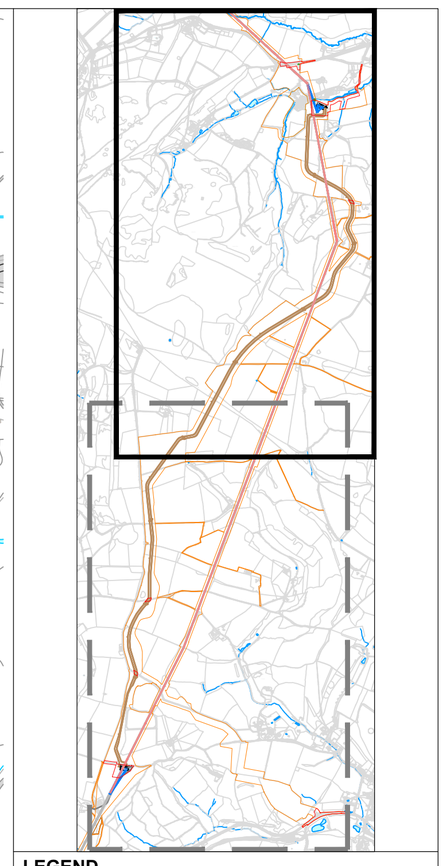

LEGEND

- Existing vegetation (Refer to General Note (5))
- Existing watercourse
- Existing buildings
- OHL to be removed
- Overhead/above ground infrastructure
- Proposed cable route
- Proposed permanent access road
- Proposed temporary access road
- 10 INSET FIGURE (Refer to figures as numbered.)
- PLANNING APPLICATION BOUNDARY
- WORKS BOUNDARY

NOTES

Additional landscape proposals are captured seperately as figures as follows;
Figure 9: Winchcombe CSEC
Figure 10: Breakheart Plantation
Figure 11: Warrens Farm Plantation
Figure 12: Whittington CSEC

Removal and replacement of boundary treatments along the proposed underground cable route are set out below, with letters corresponding to specific boundaries.

(a) **HEDGEROW/VEGETATION REMOVAL & REPLACEMENT**
Hedgerow and vegetation removal, including trees within hedgerow boundaries, will be kept to a minimum to allow construction activities to be carried out. Where hedgerows and vegetation are retained, adequate protection will be installed in accordance with British Standards and arboricultural method statements. Upon completion of underground cables, replacement hedgerows will be planted along original field boundaries and will incorporate tree planting where feasible and where engineering offsets allow. Post and wire/mesh fencing or similar may also be appropriate during the establishment period of replacement planting where close to roads or public rights of way or where fields are grazed.

(b) **DRY STONE WALL REMOVAL & REPLACEMENT**
Dry stone walls to be re-instated where removed during construction.

(c) **FENCE REMOVAL & REPLACEMENT**
Existing fences removed during construction to be replaced with similar, suitable stock fences. Type of fencing to be agreed between National Grid and landowners.

(d) **WOODLAND REMOVAL & REPLACEMENT**
Woodland removal will be kept to a minimum to allow construction activities to be carried out. Where retained, adequate protection will be installed in accordance with British Standards and arboricultural method statements. Woodland to be replaced where possible.

(e) **PERMANENT REMOVAL OF VEGETATION**
Vegetation removal will be kept to a minimum to allow proposals to be accommodated. Where hedgerows and vegetation are retained, adequate protection will be installed in accordance with British Standards and arboricultural method statements. Once complete, any replacement planting in proximity to the boundary should be explored.

All vegetation removal and replacement associated with the removal of the existing 400kV overhead lines is not included on these plans.
These locations are indicative and notes should act as guidance as to how to treat and manage these sensitive boundaries.

Rev	Date	Description	Drn	Chk	App
P05	21.05.24	Updated Red Line	RG	HS	xx
P04	14.05.24	Changes to red line and landscape proposals	RG	HS	xx
P03	30.04.24	Final Planning Red Line Boundary	RG	HS	xx
P02	24.04.24	Update to Landscape Proposals	RG	HS	xx
P01	19.01.24	New drawing as part of package	RG	HS	xx

Scale 1:5000
0 50 100 150 200 250m

Do not scale from this drawing
All dimensions are to be verified on site
© Drawing & design copyright LUC

LUC
www.landuse.co.uk

Project
Cotswolds VIP Project

Client
National Grid

LUC Job Nr	Scale @A1	Status
12508	1:5000	S0

Drawing Title
Fig. 7; DRAWING LOCATION PLAN AND BOUNDARY TREATMENT (1 of 2)

Drawing Nr	Rev
12508-LUC-XX-XX-DR-L-0005-S0	P05

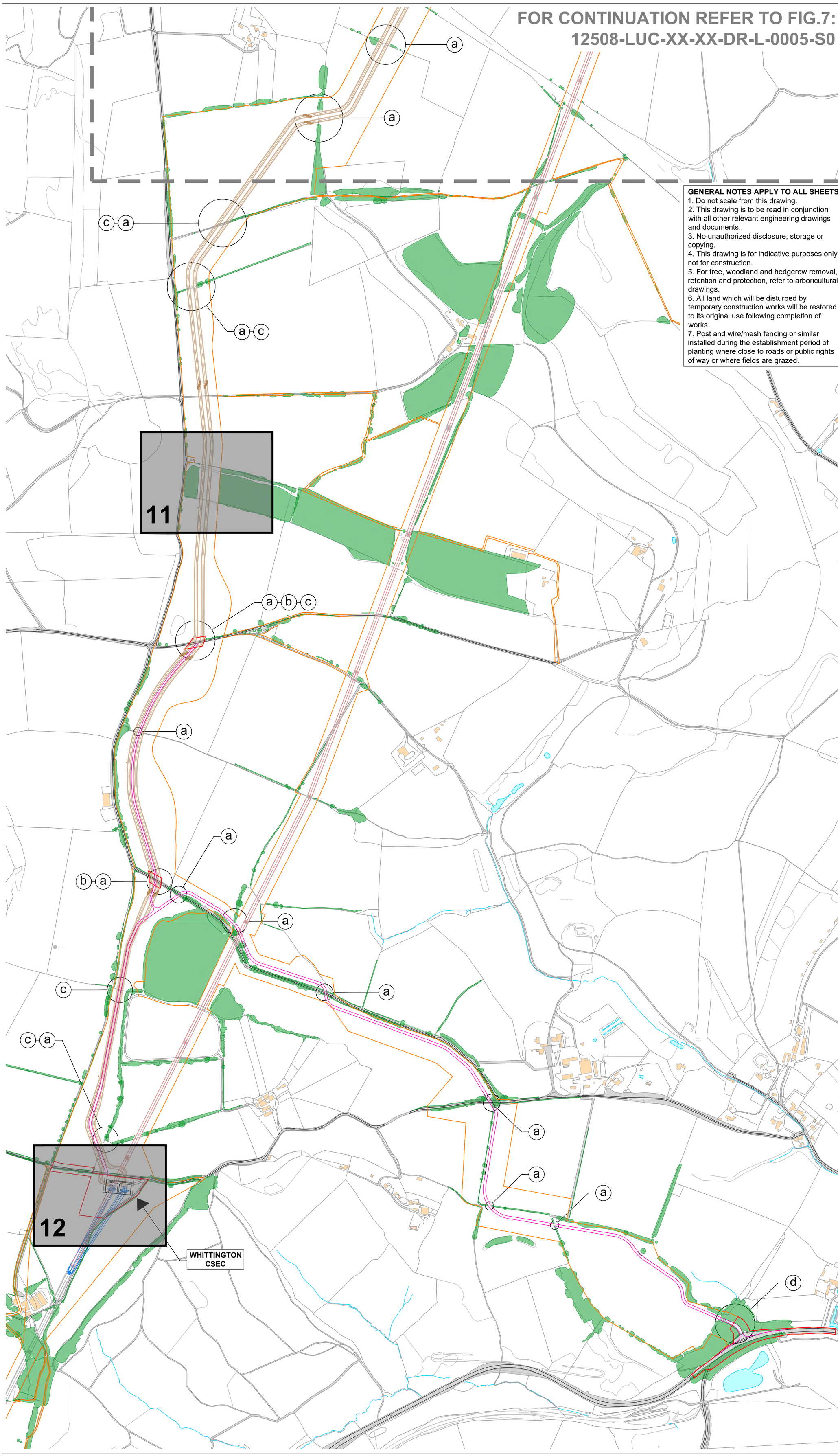

GENERAL NOTES APPLY TO ALL SHEETS

1. Do not scale from this drawing.
2. This drawing is to be read in conjunction with all other relevant engineering drawings and documents.
3. No unauthorized disclosure, storage or copying.
4. This drawing is for indicative purposes only, not for construction.
5. For tree, woodland and hedgerow removal, retention and protection, refer to arboricultural drawings.
6. All land which will be disturbed by temporary construction works will be restored to its original use following completion of works.
7. Post and wire/mesh fencing or similar installed during the establishment period of planting where close to roads or public rights of way or where fields are grazed.

LEGEND

- Existing vegetation (Refer to General Note (5))
- Existing watercourse
- Existing buildings
- OHL to be removed
- Overhead/above ground infrastructure
- Proposed cable route
- Proposed temporary access road
- 10 INSET FIGURE (Refer to figures as numbered.)
- PLANNING APPLICATION BOUNDARY
- WORKS BOUNDARY

NOTES

Additional landscape proposals are captured seperately as figures as follows;
Figure 9: Winchcombe CSEC
Figure 10: Breakheart Plantation
Figure 11: Warrens Farm Plantation
Figure 12: Whittington CSEC

Removal and replacement of boundary treatments along the proposed underground cable route are set out below, with letters corresponding to specific boundaries.

(a) **HEDGEROW/VEGETATION REMOVAL & REPLACEMENT**
Hedgerow and vegetation removal, including trees within hedgerow boundaries, will be kept to a minimum to allow construction activities to be carried out. Where hedgerows and vegetation are retained, adequate protection will be installed in accordance with British Standards and arboricultural method statements. Upon completion of underground cables, replacement hedgerows will be planted along original field boundaries and will incorporate tree planting where feasible and where engineering offsets allow. Post and wire/mesh fencing or similar may also be appropriate during the establishment period of replacement planting where close to roads or public rights of way or where fields are grazed.

(b) **DRY STONE WALL REMOVAL & REPLACEMENT**
Dry stone walls to be re-instated where removed during construction.

(c) **FENCE REMOVAL & REPLACEMENT**
Existing fences removed during construction to be replaced with similar, suitable stock fences. Type of fencing to be agreed between National Grid and landowners.

(d) **WOODLAND REMOVAL & REPLACEMENT**
Woodland removal will be kept to a minimum to allow construction activities to be carried out. Where retained, adequate protection will be installed in accordance with British Standards and arboricultural method statements. Woodland to be replaced where possible.

(e) **PERMANENT REMOVAL OF VEGETATION**
Vegetation removal will be kept to a minimum to allow proposals to be accommodated. Where hedgerows and vegetation are retained, adequate protection will be installed in accordance with British Standards and arboricultural method statements. Once complete, any replacement planting in proximity to the boundary should be explored.

All vegetation removal and replacement associated with the removal of the existing 400kV overhead lines is not included on these plans.
These locations are indicative and notes should act as guidance as to how to treat and manage these sensitive boundaries.

Rev	Date	Description	Drn	Chk	App
P05	21.05.24	Updated Red Line	RG	HS	xx
P04	14.05.24	Changes to red line and landscape proposals	RG	HS	xx
P03	30.04.24	Final Planning Red Line Boundary	RG	HS	xx
P02	24.04.24	Update to Landscape Proposals	RG	HS	xx
P01	19.01.24	New drawing as part of package	RG	HS	xx

Scale 1:5000
0 50 100 150 200 250m

Do not scale from this drawing
All dimensions are to be verified on site
© Drawing & design copyright LUC

LUC
www.landuse.co.uk

Project
Cotswolds VIP Project

Client
National Grid

LUC Job Nr	Scale @A1	Status
12508	1:5000	S0

Drawing Title
Fig. 8; DRAWING LOCATION PLAN AND BOUNDARY TREATMENT (2 of 2)

Drawing Nr: 12508-LUC-XX-XX-DR-L-0006-S0
Rev: P05

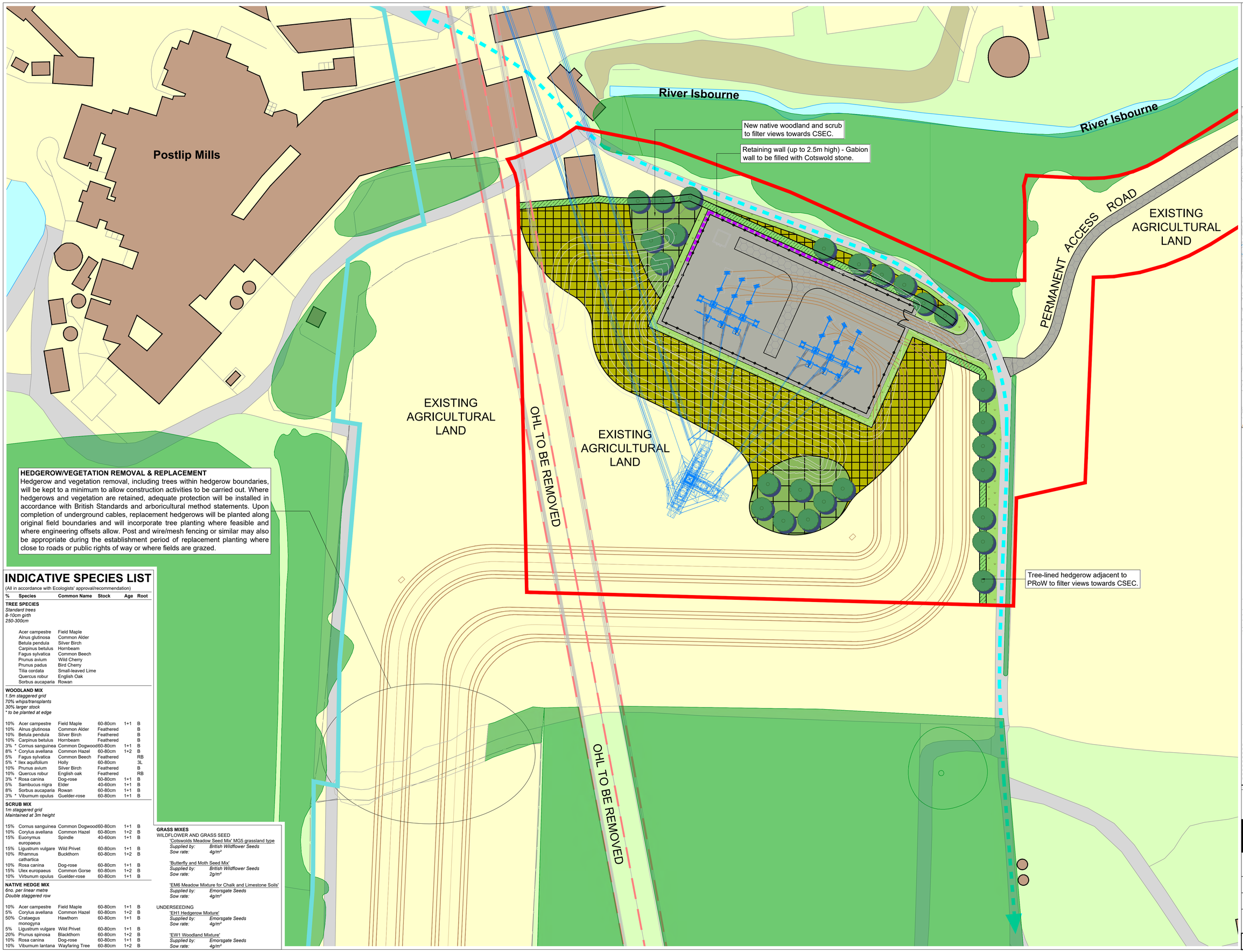

HEDGEROW/VEGETATION REMOVAL & REPLACEMENT

Hedgerow and vegetation removal, including trees within hedgerow boundaries, will be kept to a minimum to allow construction activities to be carried out. Where hedgerows and vegetation are retained, adequate protection will be installed in accordance with British Standards and arboricultural method statements. Upon completion of underground cables, replacement hedgerows will be planted along original field boundaries and will incorporate tree planting where feasible and where engineering offsets allow. Post and wire/mesh fencing or similar may also be appropriate during the establishment period of replacement planting where close to roads or public rights of way or where fields are grazed.

INDICATIVE SPECIES LIST

(All in accordance with Ecologists' approval/recommendation)

%	Species	Common Name	Stock	Age	Root
TREE SPECIES					
Standard trees					
8-10cm girth					
250-300cm					
	Acer campestre	Field Maple			
	Alnus glutinosa	Common Alder			
	Betula pendula	Silver Birch			
	Carpinus betulus	Hornbeam			
	Fagus sylvatica	Common Beech			
	Prunus avium	Wild Cherry			
	Prunus padus	Bird Cherry			
	Tilia cordata	Small-leaved Lime			
	Quercus robur	English Oak			
	Sorbus aucaparia	Rowan			
WOODLAND MIX					
1.5m staggered grid					
70% whips/transplants					
30% larger stock					
** to be planted at edge*					
10%	Acer campestre	Field Maple	60-80cm	1+1	B
10%	Alnus glutinosa	Common Alder	Feathered		B
10%	Betula pendula	Silver Birch	Feathered		B
10%	Carpinus betulus	Hornbeam	Feathered		B
3% *	Cornus sanguinea	Common Dogwood	60-80cm	1+1	B
8% *	Corylus avellana	Common Hazel	60-80cm	1+2	B
5%	Fagus sylvatica	Common Beech	Feathered		RB
5% *	Ilex aquifolium	Holly	60-80cm		3L
10%	Prunus avium	Silver Birch	Feathered		B
10%	Quercus robur	English oak	Feathered		RB
3% *	Rosa canina	Dog-rose	60-80cm	1+1	B
5%	Sambucus nigra	Elder	40-60cm	1+1	B
8%	Sorbus aucaparia	Rowan	60-80cm	1+1	B
3% *	Viburnum opulus	Guelder-rose	60-80cm	1+1	B
SCRUB MIX					
1m staggered grid					
Maintained at 3m height					
15%	Cornus sanguinea	Common Dogwood	60-80cm	1+1	B
10%	Corylus avellana	Common Hazel	60-80cm	1+2	B
15%	Euonymus europaeus	Spindle	40-60cm	1+1	B
15%	Ligustrum vulgare	Wild Privet	60-80cm	1+1	B
10%	Rhamnus cathartica	Buckthorn	60-80cm	1+2	B
10%	Rosa canina	Dog-rose	60-80cm	1+1	B
15%	Ulex europaeus	Common Gorse	60-80cm	1+2	B
10%	Virbunum opulus	Guelder-rose	60-80cm	1+1	B
NATIVE HEDGE MIX					
6no. per linear metre					
Double staggered row					
10%	Acer campestre	Field Maple	60-80cm	1+1	B
5%	Corylus avellana	Common Hazel	60-80cm	1+2	B
50%	Crataegus monogyna	Hawthorn	60-80cm	1+1	B
5%	Ligustrum vulgare	Wild Privet	60-80cm	1+1	B
20%	Prunus spinosa	Blackthorn	60-80cm	1+2	B
10%	Rosa canina	Dog-rose	60-80cm	1+1	B
10%	Viburnum lantana	Wayfaring Tree	60-80cm	1+2	B

GRASS MIXES

WILDFLOWER AND GRASS SEED

'Cotswolds Meadow Seed Mix' MG5 grassland type
Supplied by: *British Wildflower Seeds*
Sow rate: *4g/m²*

'Butterfly and Moth Seed Mix'
Supplied by: *British Wildflower Seeds*
Sow rate: *2g/m²*

'EM6 Meadow Mixture for Chalk and Limestone Soils'
Supplied by: *Emorsgate Seeds*
Sow rate: *4g/m²*

UNDERSEEDING

'EH1 Hedgerow Mixture'
Supplied by: *Emorsgate Seeds*
Sow rate: *4g/m²*

'EW1 Woodland Mixture'
Supplied by: *Emorsgate Seeds*
Sow rate: *4g/m²*

GENERAL NOTES APPLY TO ALL SHEETS

1. Do not scale from this drawing.
2. This drawing is to be read in conjunction with all relevant drawings and documents.
3. No unauthorized disclosure, storage or copying.
4. This drawing is for indicative purposes only; not for construction.
5. For tree, woodland and hedgerow removal, retention and protection, refer to arboricultural drawings.
6. All land which will be disturbed by temporary construction works will be restored to its original use following completion of works.
7. Post and wire/mesh fencing or similar installed during the establishment period of planting where close to roads or public rights of way or where fields are grazed.

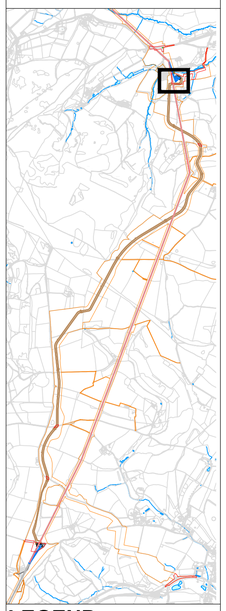

LEGEND

EXISTING

- Vegetation to be retained — Refer to Arboricultural Survey Report
- Vegetation to be removed — Refer to Arboricultural Survey Report
- Waterbody
- Buildings/Structures
- Overhead Lines (OHL) to be removed
- Public Rights of Way (PRoW) — AWBS

PROPOSED

- Cable Route — To Engineers' detail
- Overhead / Above ground infrastructure — To Engineers' detail
- Standard Trees — 8-10cm girth trees; See Indicative Species List
- Native Woodland Mix — See Indicative Species List
- Native Scrub Mix — See Indicative Species List
- Native Hedgerow — See Indicative Species List
- Grass Mixes — See Indicative Species List
- Landscape Bund — To Engineers' detail
- Gabion Retaining Wall — Max 2.5m height; Filled with local Cotswolds stone/local aggregate; To Engineers' detail
- Hard Landscape to CSEC — To Engineers' detail
- Access Track — To Engineers' detail
- Security Fence — To Engineers' detail
- Planning Application Boundary

Rev	Date	Description	Drn	Chk	App
P10	21.05.24	Updated Red Line	RG	HS	KK
P09	14.05.24	Changes to red line and landscape proposals	RG	HS	KK
P08	30.04.24	Final Planning Red Line Boundary	RG	HS	KK
P07	24.04.24	Updates to Landscape Proposals	RG	HS	KK
P06	28.03.24	Inclusion of Tree Impact & Protection Plan	RG	HS	KK
P05	20.02.24	Minor amendments	RG	HS	KK
P04	14.02.24	Revolouds removed	RG	HS	KK
P03	19.01.24	Design changes, additional pages to package	RG	HS	KK
P02	20.12.23	Draft for review	RG	HS	KK
P01	22.11.23	Draft issue	RG	HS	KK

Scale 1:500

0 5 10 15 20 25m

Do not scale from this drawing
All dimensions are to be verified on site
© Drawing & design copyright LUC

LUC www.landuse.co.uk

Project: Cotswolds VIP Project

Client: National Grid

LUC Job Nr	Scale @A1	Status
12508	1:500	S0

Drawing Title: INDICATIVE LANDSCAPE PROPOSALS Fig. 9; Winchcombe CSEC

Drawing Nr: 12508-LUC-XX-XX-DR-L-0001-S0 Rev: P10