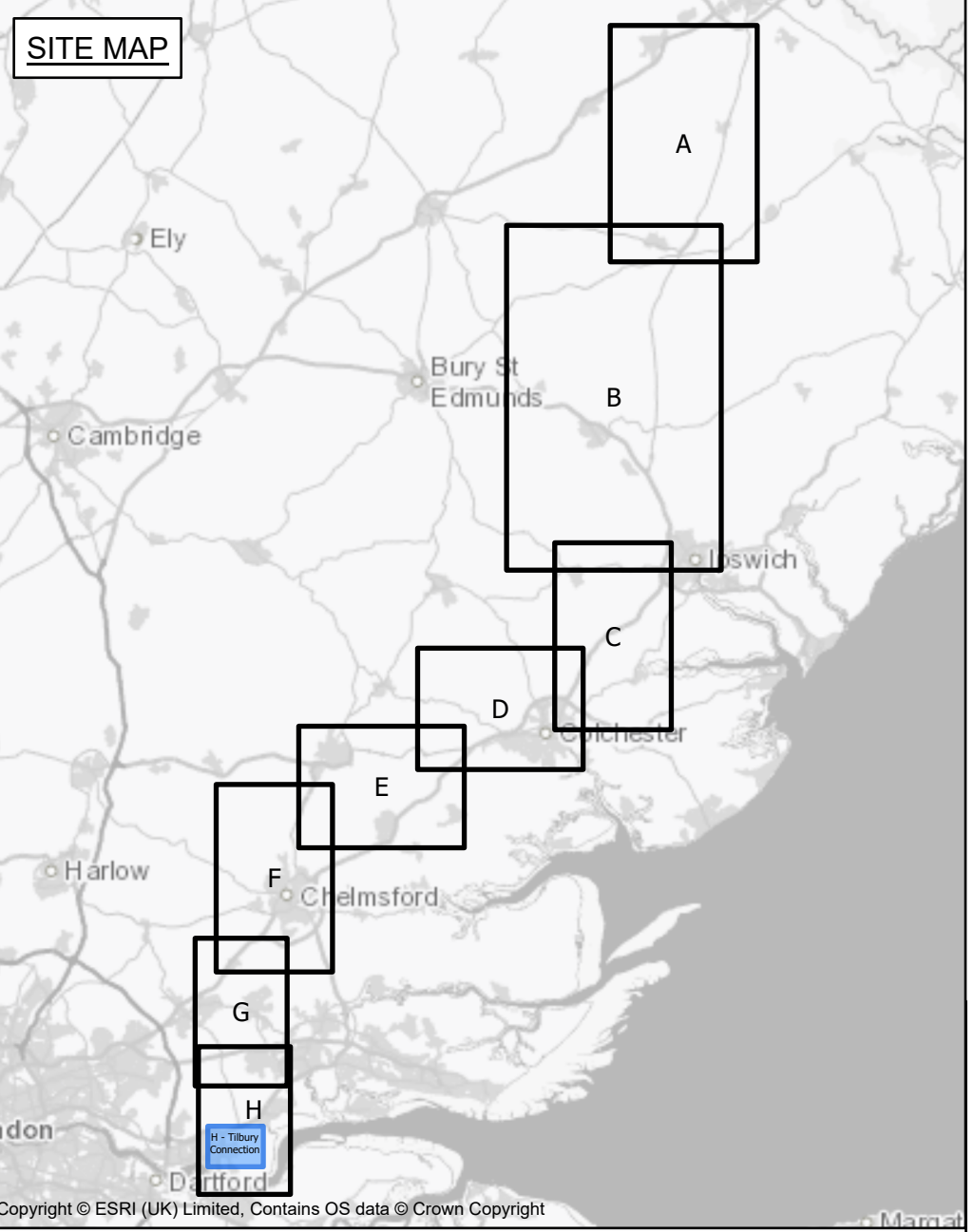




NATIONAL GRID
(NORWICH TO TILBURY)
TARGETED STATUTORY CONSULTATION KEY PLAN FOR THURROCK 3 – PROPOSED CHANGES TO CONNECTION AT TILBURY
SECTION H (SHEET 1 OF 1,
THURROCK COUNCIL)



- Legend**
- Sheet index
 - Proposed project design details
 - Draft Order Limits

Notes
This drawing is scaled at paper size A0, therefore any prints taken at smaller sizes will affect accuracy of the measurement units and should not be scaled against.

Coordinate System: British National Grid
Sheet X Centroid Coordinate: 565163 Sheet Y Centroid Coordinate: 179176

0 100 200 400 600
Meters

BACKGROUND MAPPING INFORMATION HAS BEEN REPRODUCED FROM THE ORDNANCE SURVEY BY PERMISSION OF ORDNANCE SURVEY OF THE CONTROLLER OF HIS MAJESTY'S STATIONERY OFFICE. © CROWN COPYRIGHT AND DATABASE RIGHTS (2025) LICENCE 100024241 AND AC000087948.

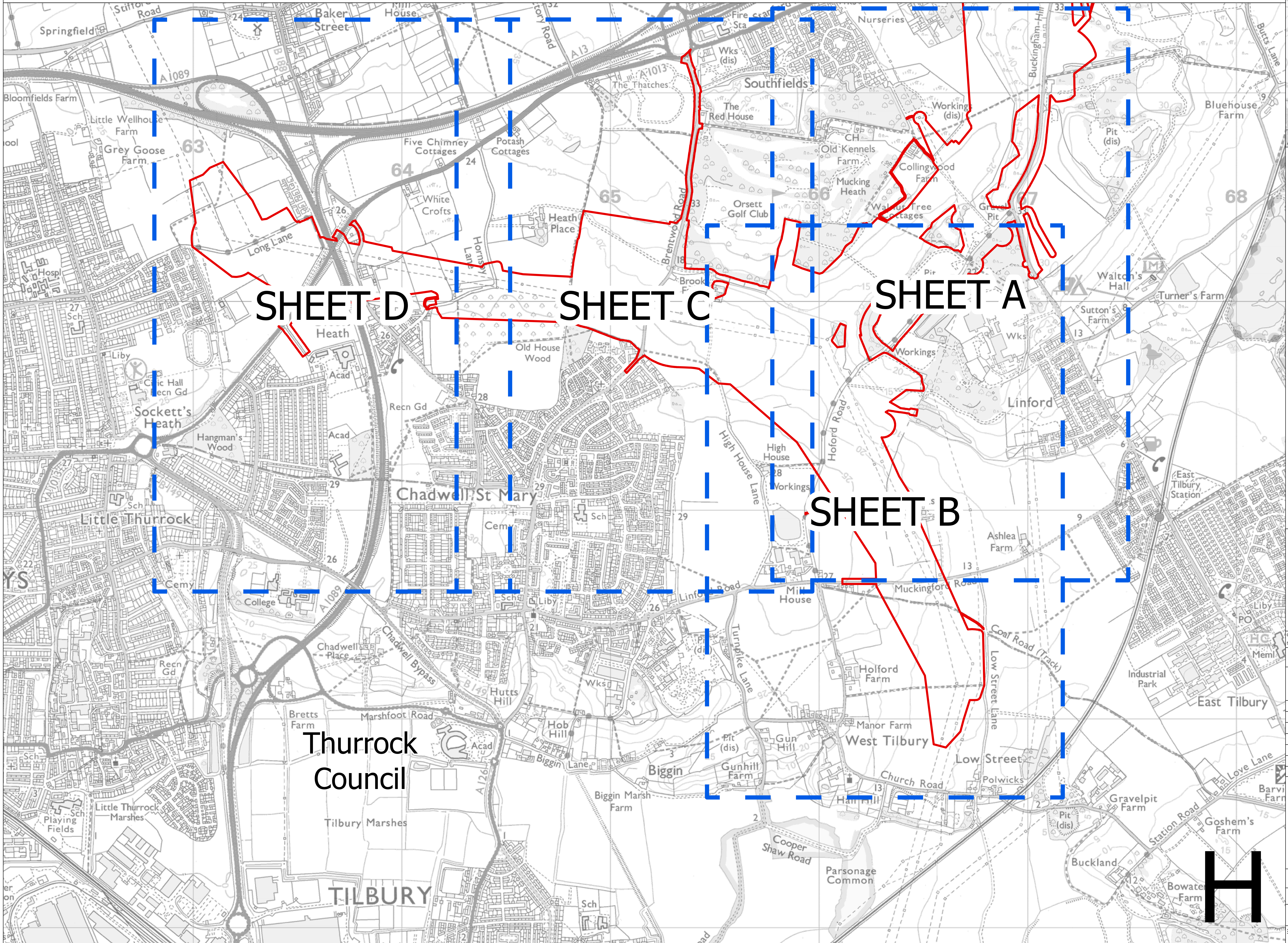
Issue	Date	Remarks	Drawn	Checked	Approved
A	MARCH 2025	FOR TARGETED STATUTORY CONSULTATION	MG	JHa	JPC


Title

NATIONAL GRID
(NORWICH TO TILBURY)
TARGETED STATUTORY CONSULTATION
KEY PLAN FOR THURROCK 3 -
PROPOSED CHANGES TO CONNECTION
AT TILBURY
SECTION H (SHEET 1 OF 1,
THURROCK COUNCIL)

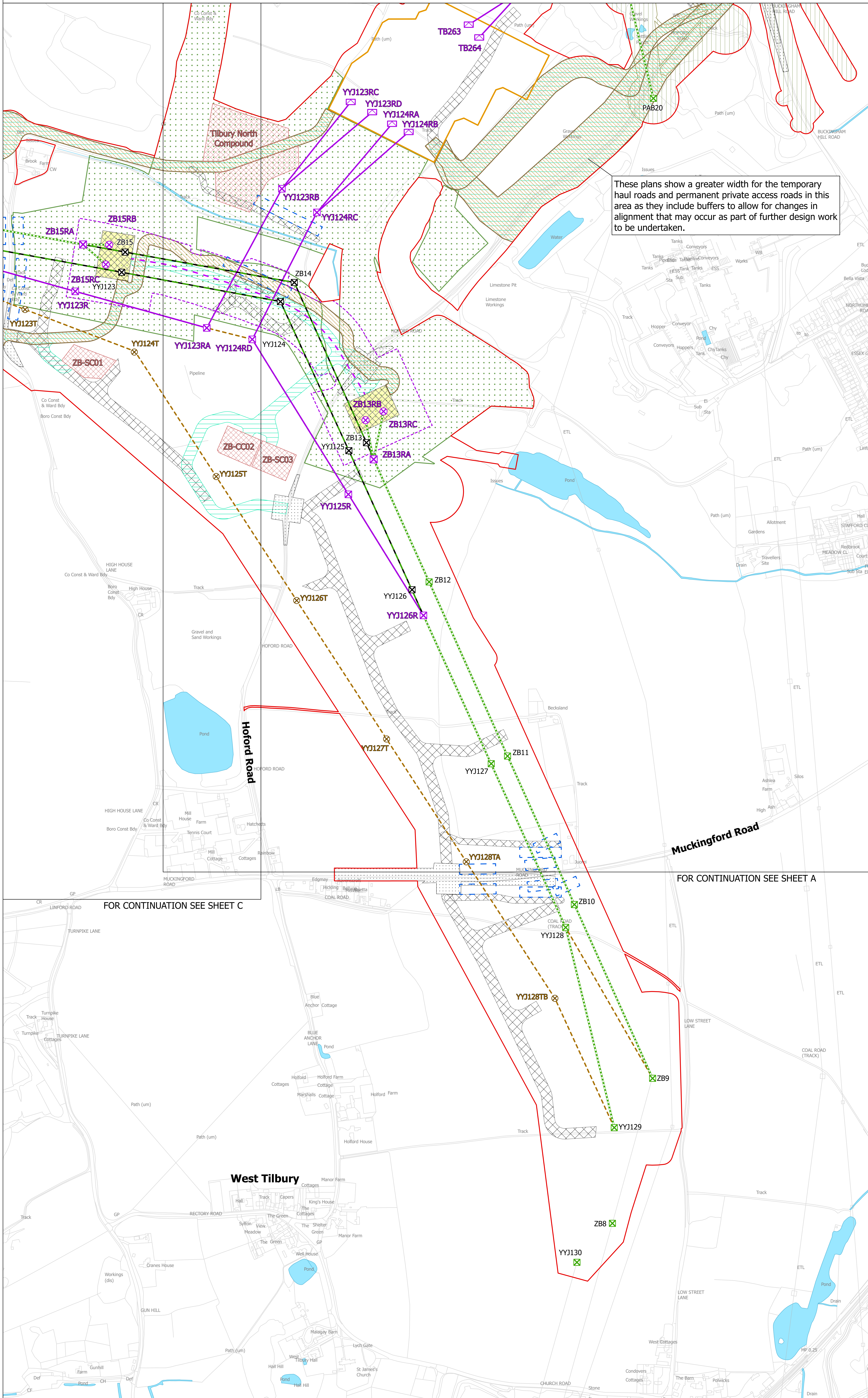
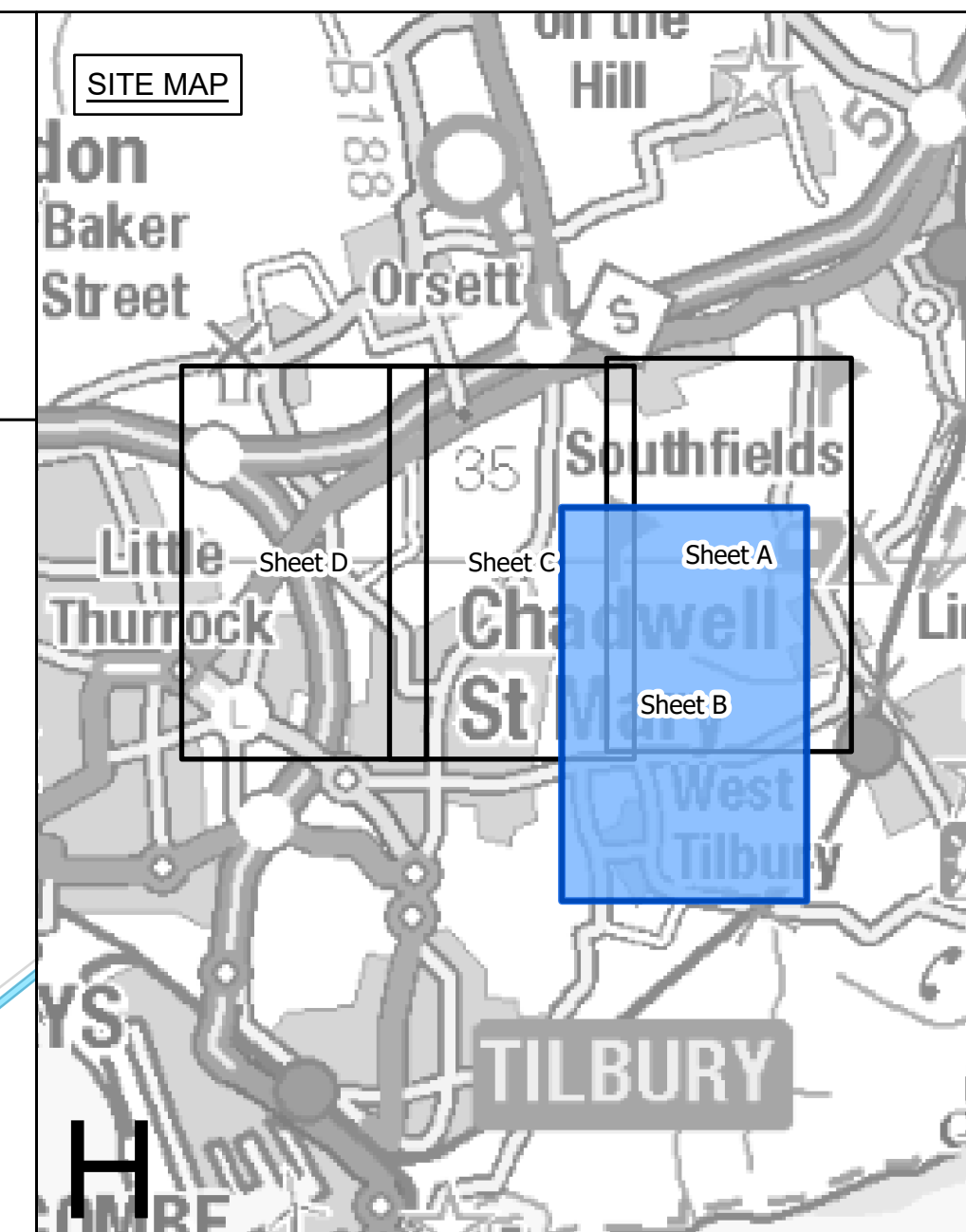
National Grid Drawing Reference
AENC-LSTC-ENG-PLN-0010

Scale	Sheet Size	Sheet	Issue
1:6,000	A0	SHEET 1 OF 1	A





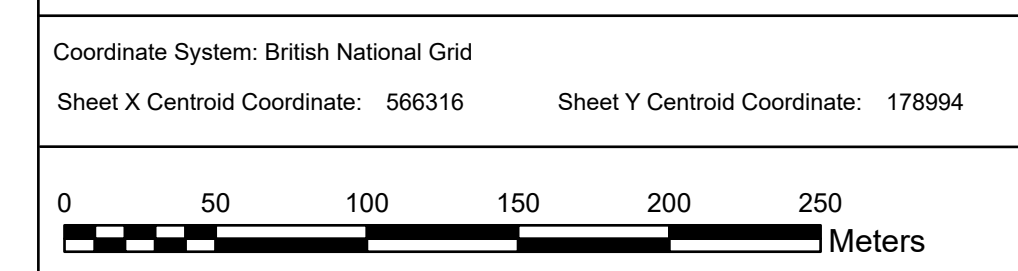
NATIONAL GRID
(NORWICH TO TILBURY)
TARGETED STATUTORY CONSULTATION PLAN SERIES FOR THURROCK 3 – PROPOSED CHANGES TO CONNECTION AT TILBURY
SECTION H (SHEET B,
THURROCK COUNCIL)



These plans show a greater width for the temporary haul roads and permanent private access roads in this area as they include buffers to allow for changes in alignment that may occur as part of further design work to be undertaken.

- Legend**
- Sheet index cutlines
 - Proposed land use**
 - Draft Order Limits
 - Statutory undertaker works
 - Environmental areas
 - Proposed project design details**
 - ⊗ New lattice pylon
 - ⊗ New gantry
 - ⊗ New full line tension gantry
 - New overhead line
 - - - New underground cable swathe centreline
 - - - New underground cable construction swathe
 - Proposed substation boundary
 - Cable sealing end compound boundary
 - Permanent access route including visibility splays (substations and cable sealing end compound)
 - ⊗ Existing NG/DNO lattice pylon - to be dismantled
 - ⊗ Existing NG/DNO lattice pylon - to be modified
 - Existing NG/DNO overhead line - to be dismantled
 - - - Existing NG/DNO overhead line - to be modified
 - Temporary works**
 - ⊗ Temporary NG/DNO lattice pylon
 - - - Temporary NG/DNO overhead line
 - Site access, crossover points and visibility splays
 - Haul roads
 - Haul roads for underground cable, cable sealing end compounds and substation works
 - Crossing protection work area
 - Construction compound

Notes
This drawing is scaled at paper size A0, therefore any prints taken at smaller sizes will affect accuracy of the measurement units and should not be scaled against.



BACKGROUND MAPPING INFORMATION HAS BEEN REPRODUCED FROM THE ORDNANCE SURVEY BY PERMISSION OF ORDNANCE SURVEY OF THE CONTROLLER OF HIS MAJESTY'S STATIONERY OFFICE. © CROWN COPYRIGHT AND DATABASE RIGHTS (2025) LICENCE OS100024241 AND AC000807948.


A	MARCH 2025	FOR TARGETED STATUTORY CONSULTATION	MG	JHa	JPC
Issue	Date	Remarks	Drawn	Checked	Approved

Title
NATIONAL GRID
(NORWICH TO TILBURY)
TARGETED STATUTORY CONSULTATION
PLAN SERIES FOR THURROCK 3 -
PROPOSED CHANGES TO CONNECTION
AT TILBURY
SECTION H (SHEET B,
THURROCK COUNCIL)

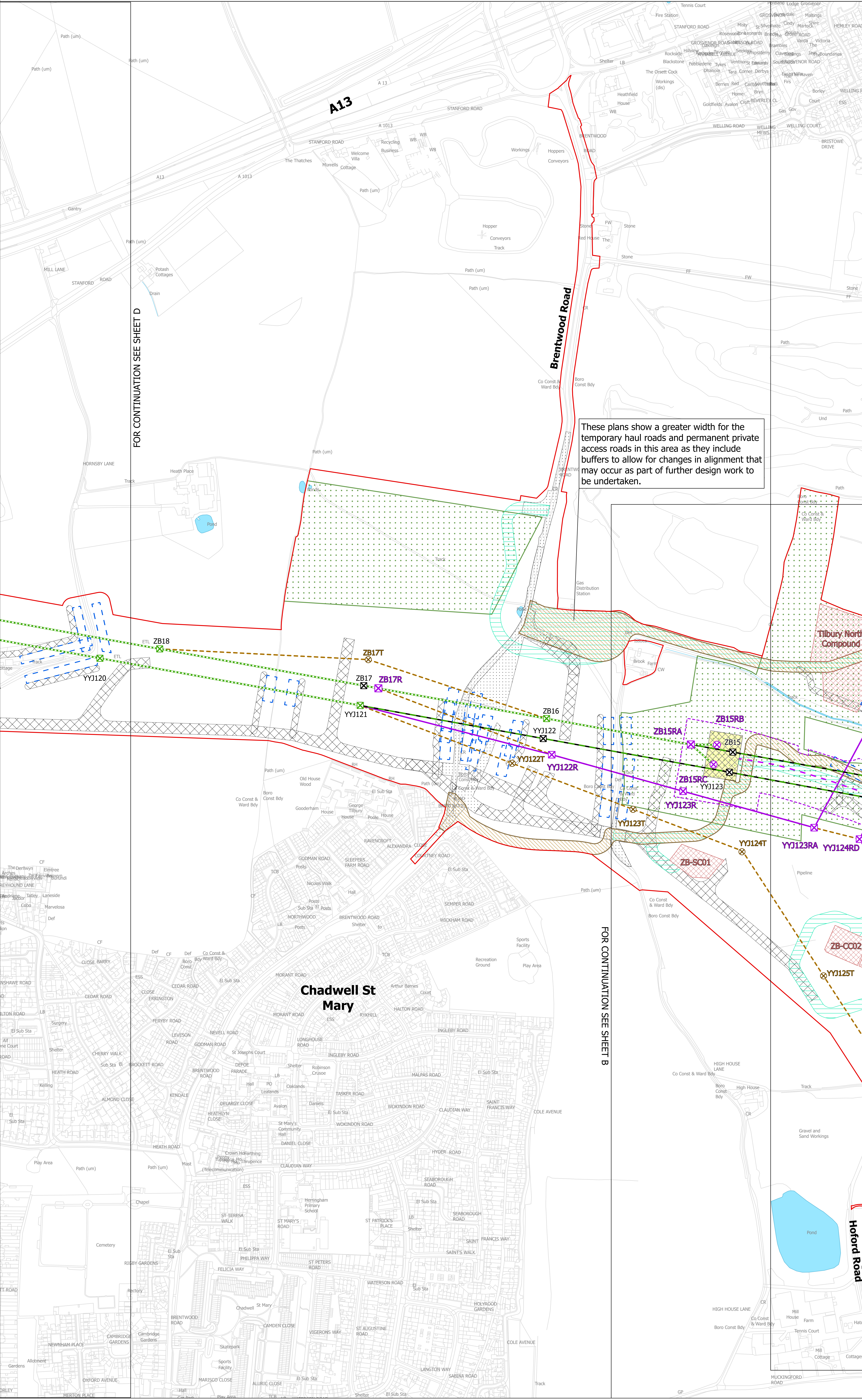
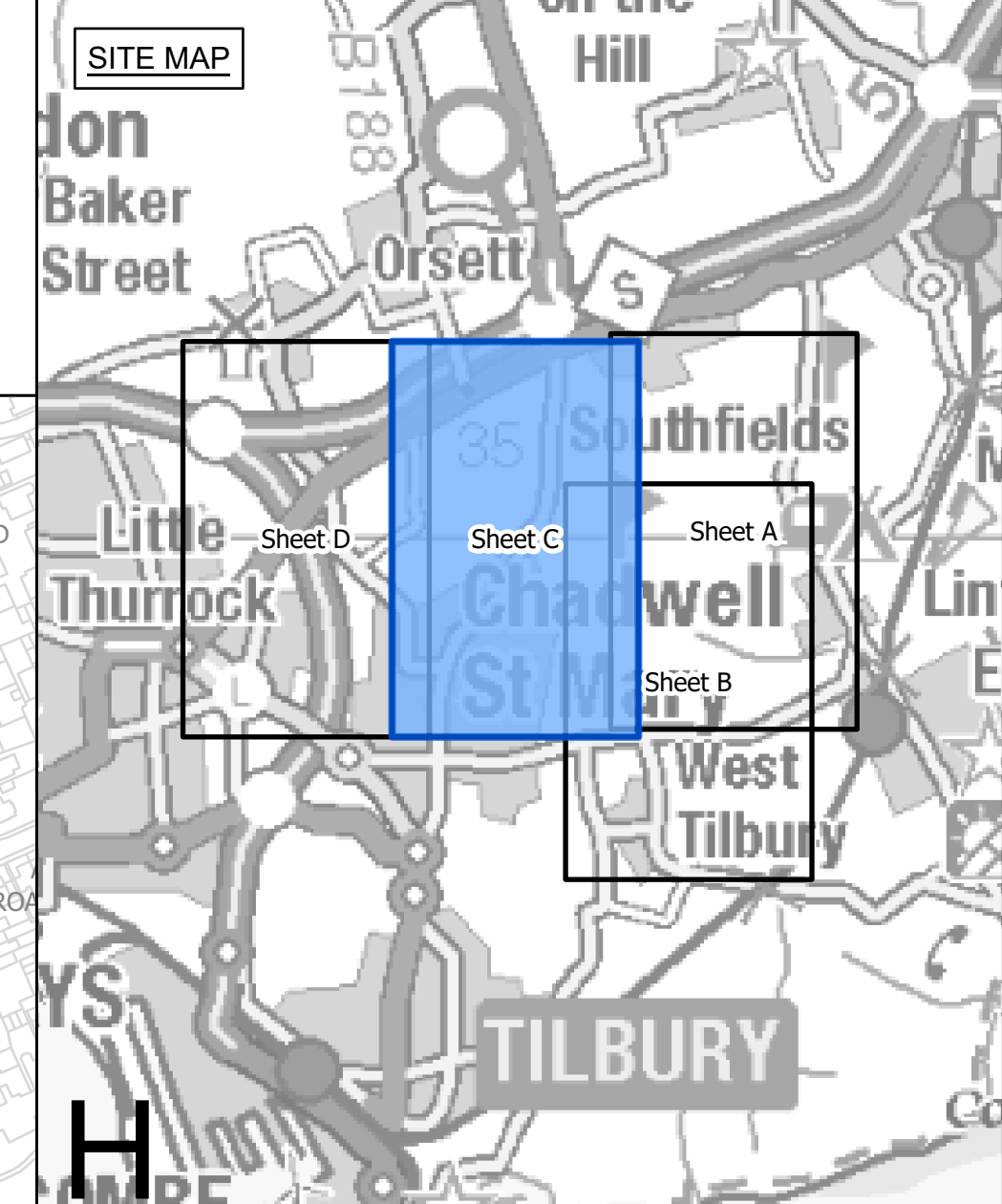


National Grid Drawing Reference
AENC-LSTC-ENG-PLN-0010

Scale	Sheet Size	Sheet	Issue
1:2,500	A0	SHEET B	A



NATIONAL GRID
(NORWICH TO TILBURY)
STATUTORY TARGETED CONSULTATION PLAN SERIES FOR THURROCK 3 – PROPOSED CHANGES TO CONNECTION AT TILBURY
SECTION H (SHEET C,
THURROCK COUNCIL)



These plans show a greater width for the temporary haul roads and permanent private access roads in this area as they include buffers to allow for changes in alignment that may occur as part of further design work to be undertaken.

- Legend**
- Sheet index cutlines
 - Proposed land use**
 - Draft Order Limits
 - Statutory undertaker works
 - Environmental areas
 - Proposed project design details**
 - ⊗ New lattice pylon
 - ⊗ New gantry
 - ⊗ New full line tension gantry
 - New overhead line
 - - - New underground cable swathe centreline
 - - - New underground cable construction swathe
 - Proposed substation boundary
 - Cable sealing end compound boundary
 - Permanent access route including visibility splays (substations and cable sealing end compound)
 - ⊗ Existing NG/DNO lattice pylon - to be dismantled
 - ⊗ Existing NG/DNO lattice pylon - to be modified
 - Existing NG/DNO overhead line - to be dismantled
 - - - Existing NG/DNO overhead line - to be modified
 - Temporary works**
 - ⊗ Temporary NG/DNO lattice pylon
 - - - Temporary NG/DNO overhead line
 - Site access, crossover points and visibility splays
 - Haul roads
 - Haul roads for underground cable, cable sealing end compounds and substation works
 - Crossing protection work area
 - Construction compound

Notes
This drawing is scaled at paper size A0, therefore any prints taken at smaller sizes will affect accuracy of the measurement units and should not be scaled against.

Coordinate System: British National Grid
Sheet X Centroid Coordinate: 565116 Sheet Y Centroid Coordinate: 179981

0 50 100 150 200 250 Meters


BACKGROUND MAPPING INFORMATION HAS BEEN REPRODUCED FROM THE ORDNANCE SURVEY BY PERMISSION OF ORDNANCE SURVEY OF THE CONTROLLER OF HIS MAJESTY'S STATIONERY OFFICE. © CROWN COPYRIGHT AND DATABASE RIGHTS (2025) LICENCE OS100024241 AND AC0000807948.

Issue	Date	Remarks	MG	JHa	JPC
A	MARCH 2025	FOR TARGETED STATUTORY CONSULTATION			

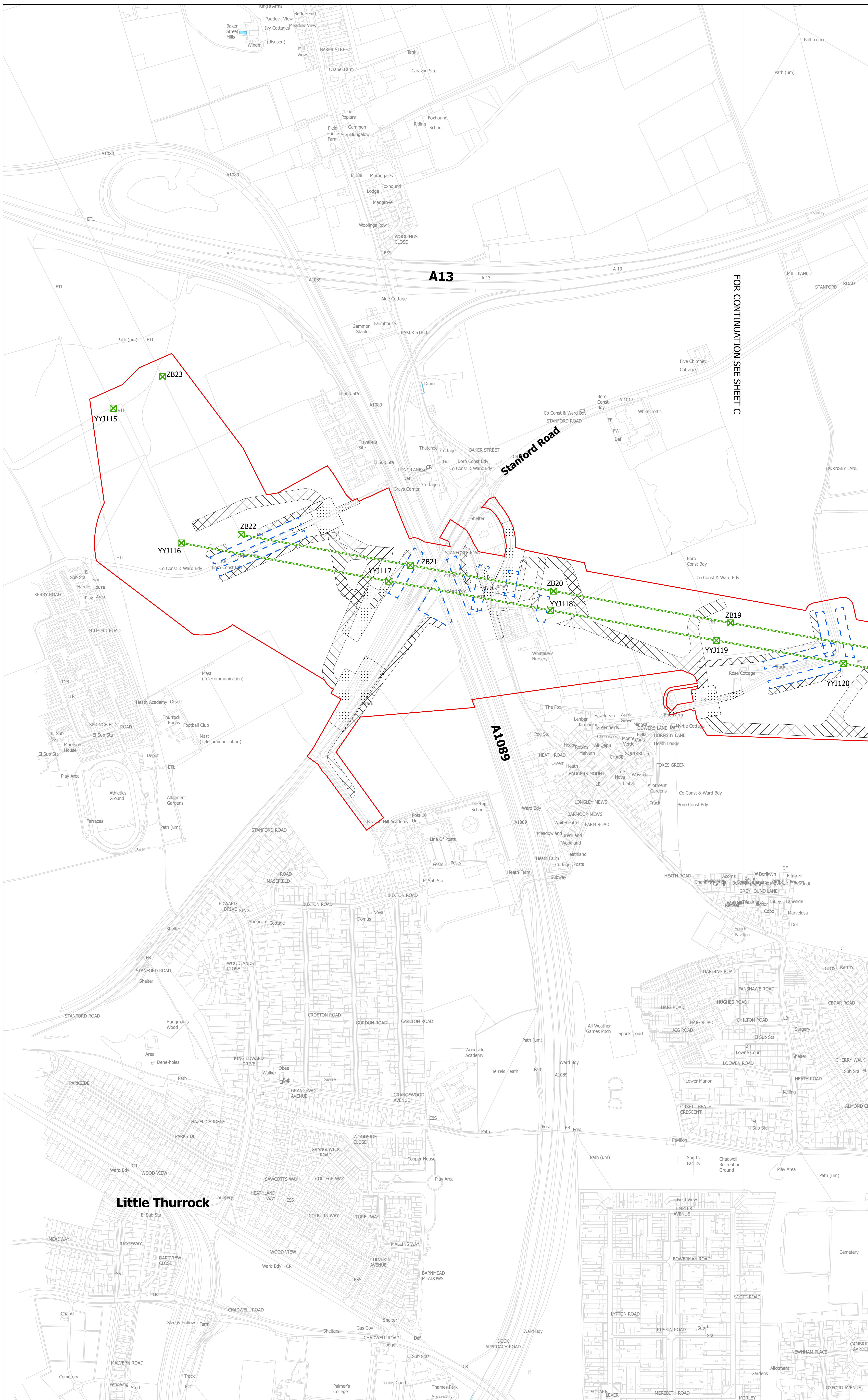
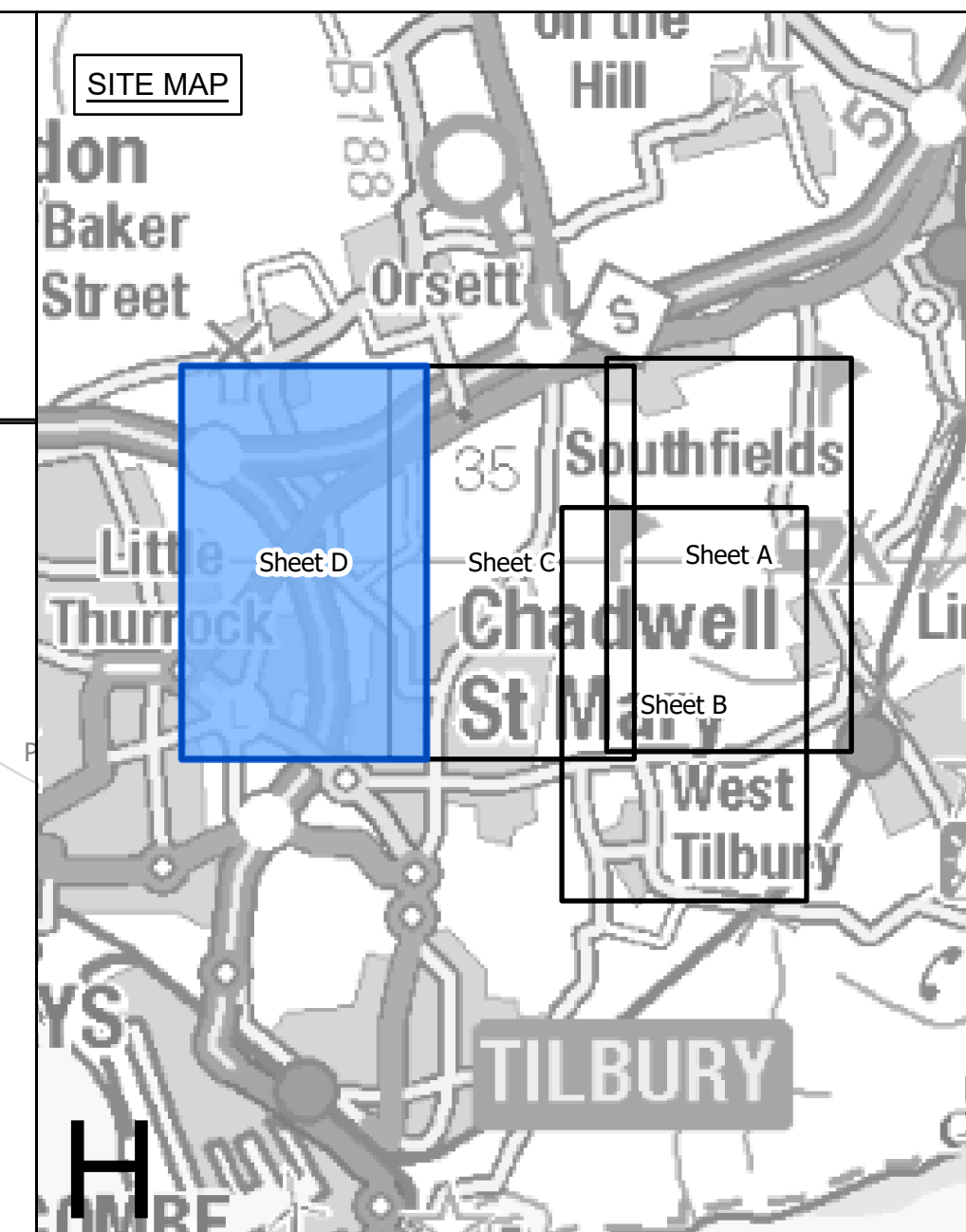
Title
NATIONAL GRID
(NORWICH TO TILBURY)
TARGETED STATUTORY CONSULTATION
PLAN SERIES FOR THURROCK 3 -
PROPOSED CHANGES TO CONNECTION
AT TILBURY
SECTION H (SHEET C,
THURROCK COUNCIL)

National Grid Drawing Reference

AENC-LSTC-ENG-PLN-0010			
Scale	Sheet Size	Sheet	Issue
1:2,500	A0	SHEET C	A

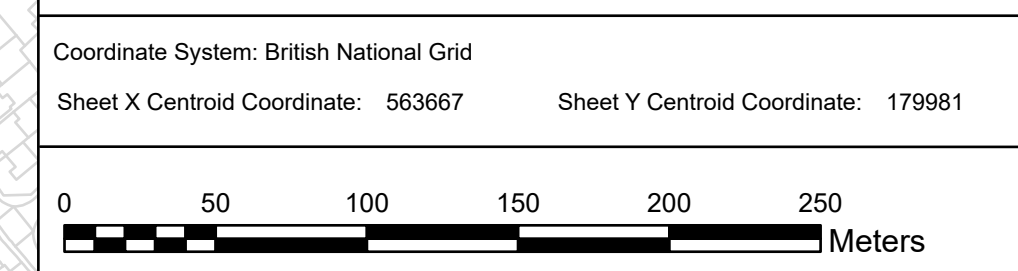


NATIONAL GRID
(NORWICH TO TILBURY)
TARGETED STATUTORY CONSULTATION PLAN SERIES FOR THURROCK 3 – PROPOSED CHANGES TO CONNECTION AT TILBURY
SECTION H (SHEET D,
THURROCK COUNCIL)



- Legend**
- Sheet index cutlines
 - Proposed land use**
 - Draft Order Limits
 - Statutory undertaker works
 - Environmental areas
 - Proposed project design details**
 - ⊗ New lattice pylon
 - ⊗ New gantry
 - ⊗ New full line tension gantry
 - New overhead line
 - - - New underground cable swathe centreline
 - - - New underground cable construction swathe
 - ▭ Proposed substation boundary
 - ▭ Cable sealing end compound boundary
 - ▭ Permanent access route including visibility splays (substations and cable sealing end compound)
 - ⊗ Existing NG/DNO lattice pylon - to be dismantled
 - ⊗ Existing NG/DNO lattice pylon - to be modified
 - Existing NG/DNO overhead line - to be dismantled
 - - - Existing NG/DNO overhead line - to be modified
 - Temporary works**
 - ⊗ Temporary NG/DNO lattice pylon
 - - - Temporary NG/DNO overhead line
 - ▭ Site access, crossover points and visibility splays
 - ▭ Haul roads
 - ▭ Haul roads for underground cable, cable sealing end compounds and substation works
 - ▭ Crossing protection work area
 - ▭ Construction compound

Notes
This drawing is scaled at paper size A0, therefore any prints taken at smaller sizes will affect accuracy of the measurement units and should not be scaled against.



BACKGROUND MAPPING INFORMATION HAS BEEN REPRODUCED FROM THE ORDNANCE SURVEY BY PERMISSION OF ORDNANCE SURVEY OF THE CONTROLLER OF HIS MAJESTY'S STATIONERY OFFICE. © CROWN COPYRIGHT AND DATABASE RIGHTS (2025) LICENCE OS100024241 AND AC000087948.

A MARCH 2025 FOR TARGETED STATUTORY CONSULTATION				
Issue	Date	Remarks	Drawn	Approved
			MG	JHh
			JPC	
<p>Title</p> <p>NATIONAL GRID (NORWICH TO TILBURY) TARGETED STATUTORY CONSULTATION PLAN SERIES FOR THURROCK 3 - PROPOSED CHANGES TO CONNECTION AT TILBURY SECTION H (SHEET D, THURROCK COUNCIL)</p> <p>nationalgrid</p>				
<p>National Grid Drawing Reference</p> <p>AENC-LSTC-ENG-PLN-0010</p>				
Scale	Sheet Size	Sheet	Issue	
1:2,500	A0	SHEET D	A	