

- LEGEND**
- Project Boundary
 - Freehold Acquisition
 - Land in respect of which rights are being acquired
 - Local Authority Boundary

MEMBER OF THE BOARD SEALING COMMITTEE

The common seal of National Grid Electricity Transmission plc was affixed on the 11th day of JANUARY 2023 in the presence of

[Signature]
MEMBER OF THE BOARD SEALING COMMITTEE AND AUTHORISED SIGNATORY

The National Grid Electricity Transmission PLC (Scotland to England Green Link 1) Compulsory Purchase Order 2023
Date: 30/03/24
Signature: P.D. McEneaney

NGET 11162

Dated 12 January 2023

BACKGROUND MAPPING INFORMATION HAS BEEN REPRODUCED FROM THE ORDINANCE SURVEY ON BEHALF OF THE CONTROLLER OF HIS MAJESTY'S STATIONARY OFFICE
© CROWN COPYRIGHT AND DATABASE RIGHTS 2020 OS 0100059731

Coordinate System: British National Grid
Projection: Transverse Mercator
Datum: OSGB 1936
Units: Metre

Plan Center
Easting: 441,414
Northing: 551,469



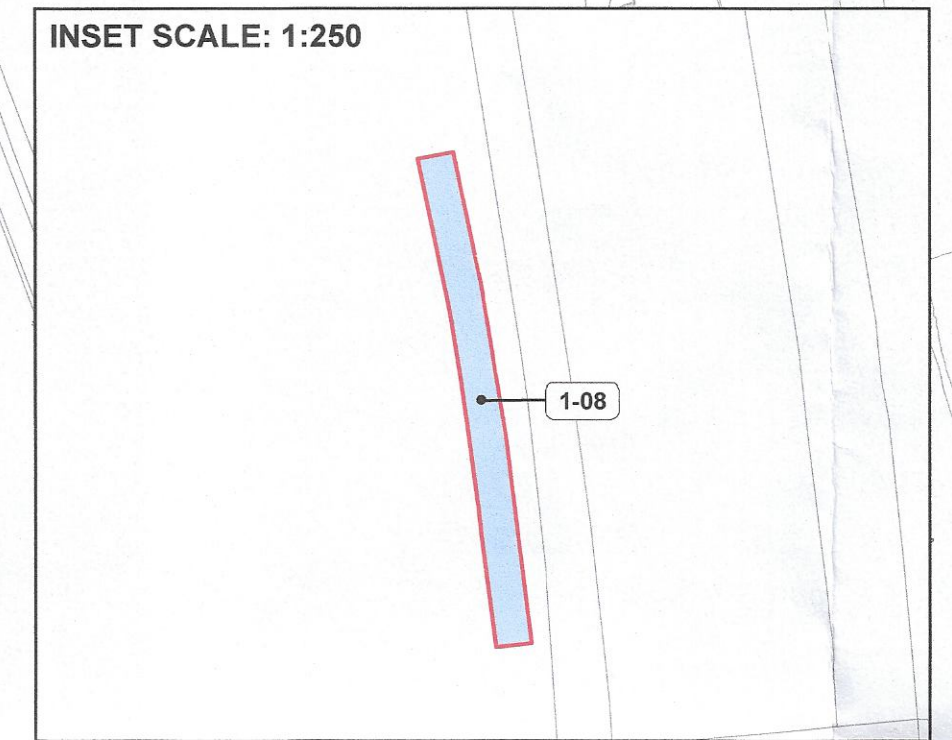
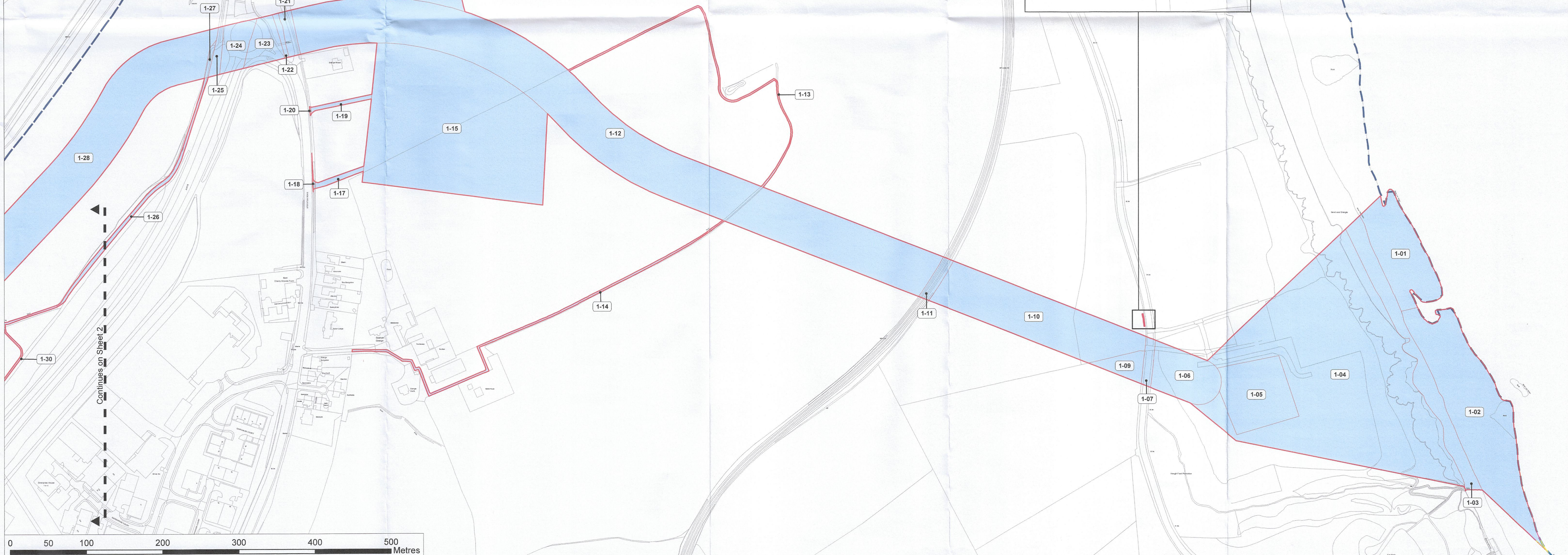
Plan 1 of 7

P01	1001/2023	Draft	BS	OF
Version	Date	Remarks	Author	Checked

Scale:
1:2500 at A1
1:5000 at A3

Paper Size: A1

Notes
This drawing is scaled at paper size A1, therefore any prints taken at different sizes will affect the accuracy of the measurement units and should not be scaled against.



- LEGEND**
- Project Boundary
 - Freehold Acquisition
 - Land in respect of which rights are being
 - Local Authority Boundary

Department for
Energy Security
& Net Zero

MEMBER OF THE BOARD SEALING COMMITTEE

The National Grid Electricity Transmission PLC (Scotland to England Green Link 1) Compulsory Purchase Order 2023
Certified by the Secretary of State for the Department for Energy Security and Net Zero

Signature: *PP McTear*

The common seal of National Grid Electricity Transmission plc was affixed on the 12th day of January 2023 in the presence of

(Member of the Board Sealing Committee and Authorised Signatory)

NGCT 11162

Dated 12 January 2023

BACKGROUND MAPPING INFORMATION HAS BEEN REPRODUCED FROM THE ORDNANCE SURVEY ON BEHALF OF THE CONTROLLER OF HIS MAJESTY'S STATIONARY OFFICE
© CROWN COPYRIGHT AND DATABASE RIGHTS 2020 OS 0100059731

Coordinate System: British National Grid
Projection: Transverse Mercator
Datum: OSGB 1936
Units: Metre

Plan Center
Easting: 439,649
Northing: 550,599


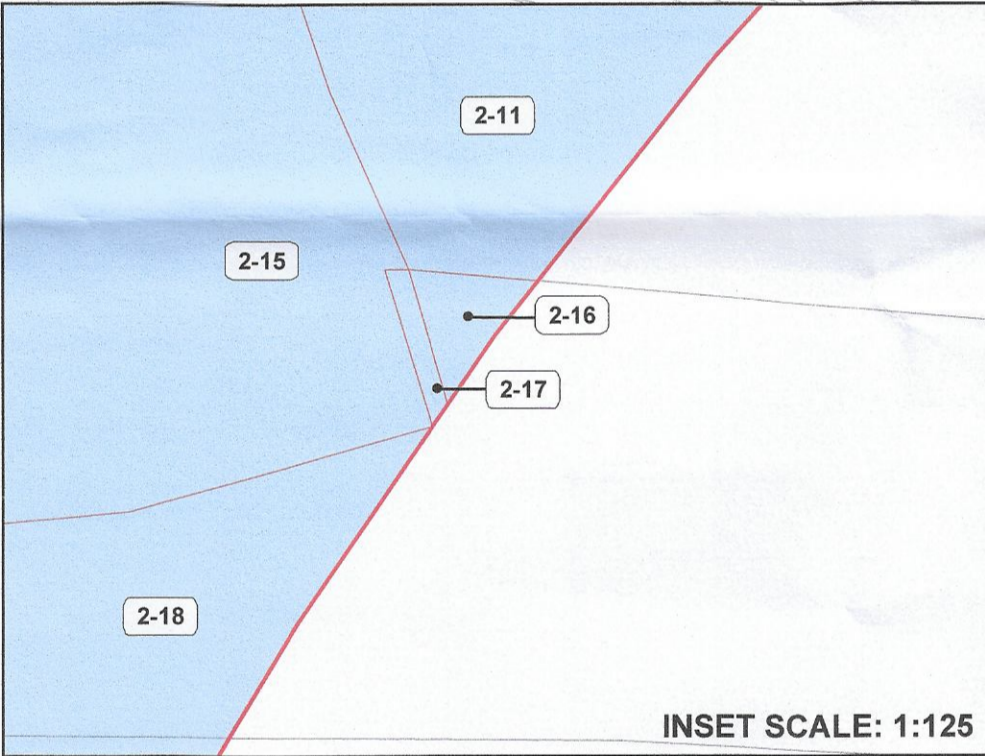
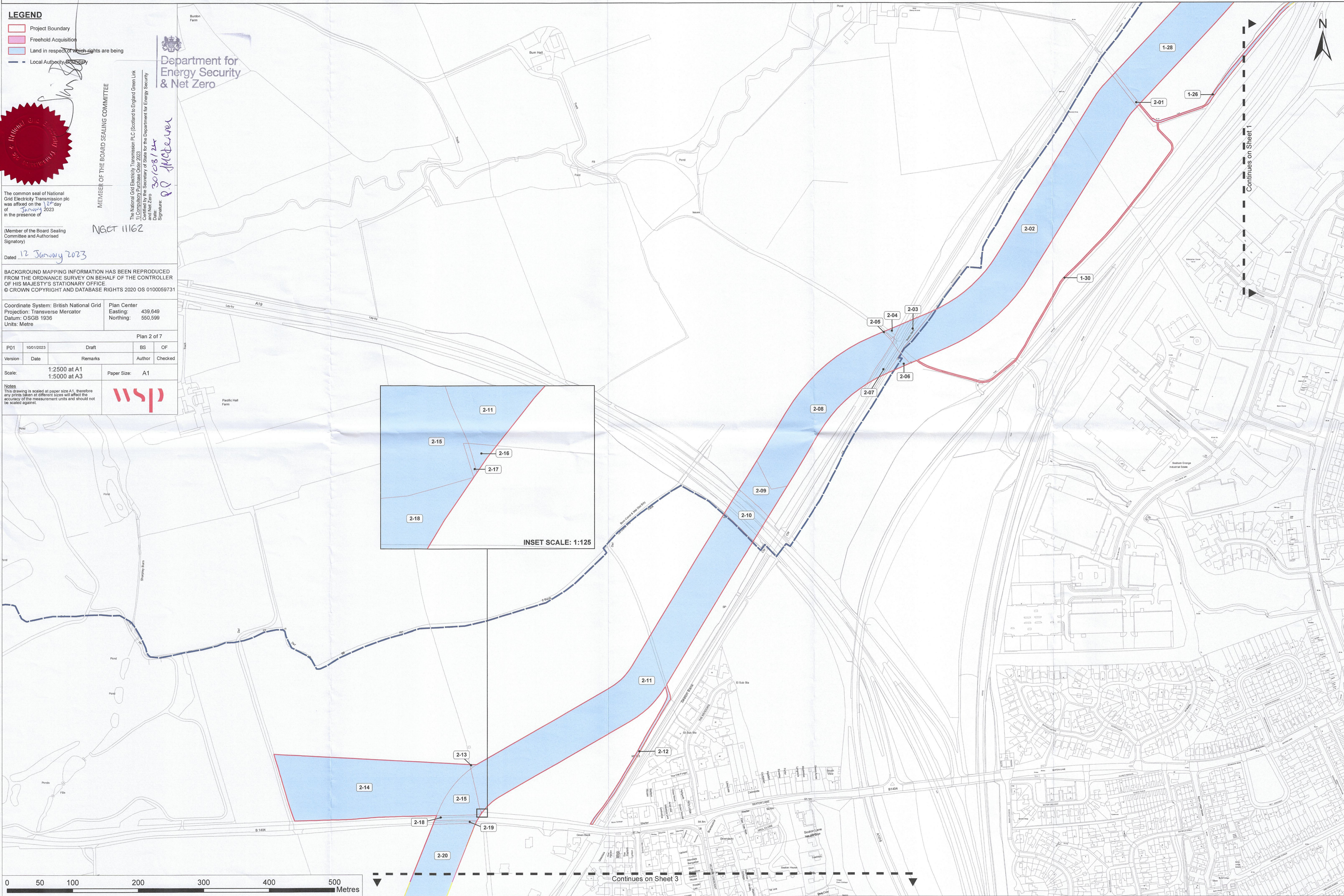
Plan 2 of 7

Version	Date	Remarks	Author	Checked
PG1	10/01/2023	Draft	BS	OF

Scale: 1:2500 at A1
1:5000 at A3

Paper Size: A1

Notes
This drawing is scaled at paper size A1, therefore any prints taken at different sizes will affect the accuracy of the measurement units and should not be scaled against.



Continues on Sheet 3

Continues on Sheet 1

- LEGEND**
- Project Boundary
 - Freehold Acquisition
 - Land in respect of which rights are being
 - Local Authority Boundary

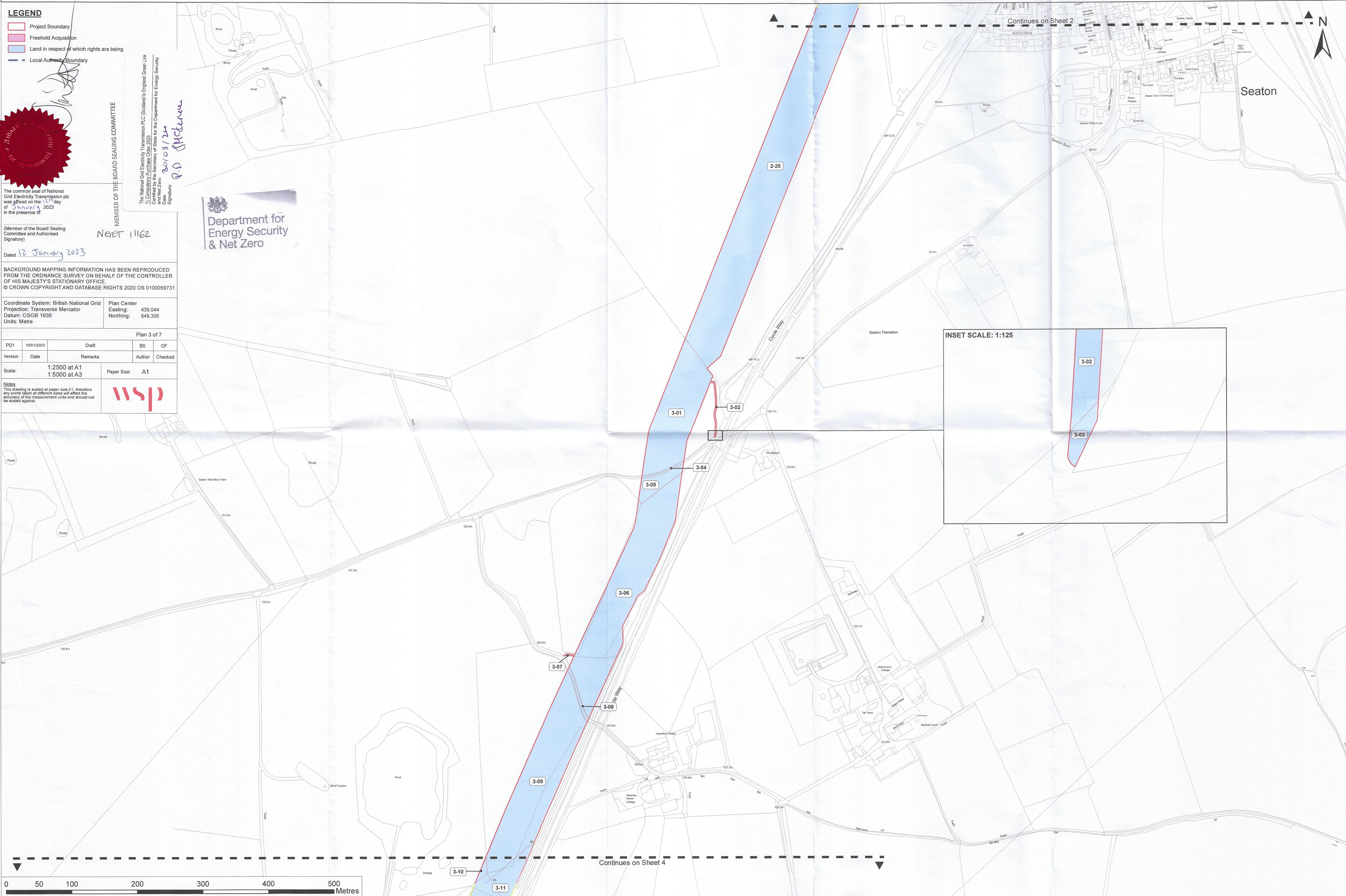
[Signature]
 MEMBER OF THE BOARD SEALING COMMITTEE
 The common seal of National Grid Electricity Transmission plc was affixed on the 1st day of January 2023 in the presence of

(Member of the Board Sealing Committee and Authorised Signatory)
 Dated 12 January 2023

BACKGROUND MAPPING INFORMATION HAS BEEN REPRODUCED FROM THE ORDNANCE SURVEY ON BEHALF OF THE CONTROLLER OF HIS MAJESTY'S STATIONARY OFFICE
 © CROWN COPYRIGHT AND DATABASE RIGHTS 2020 OS 0100059731

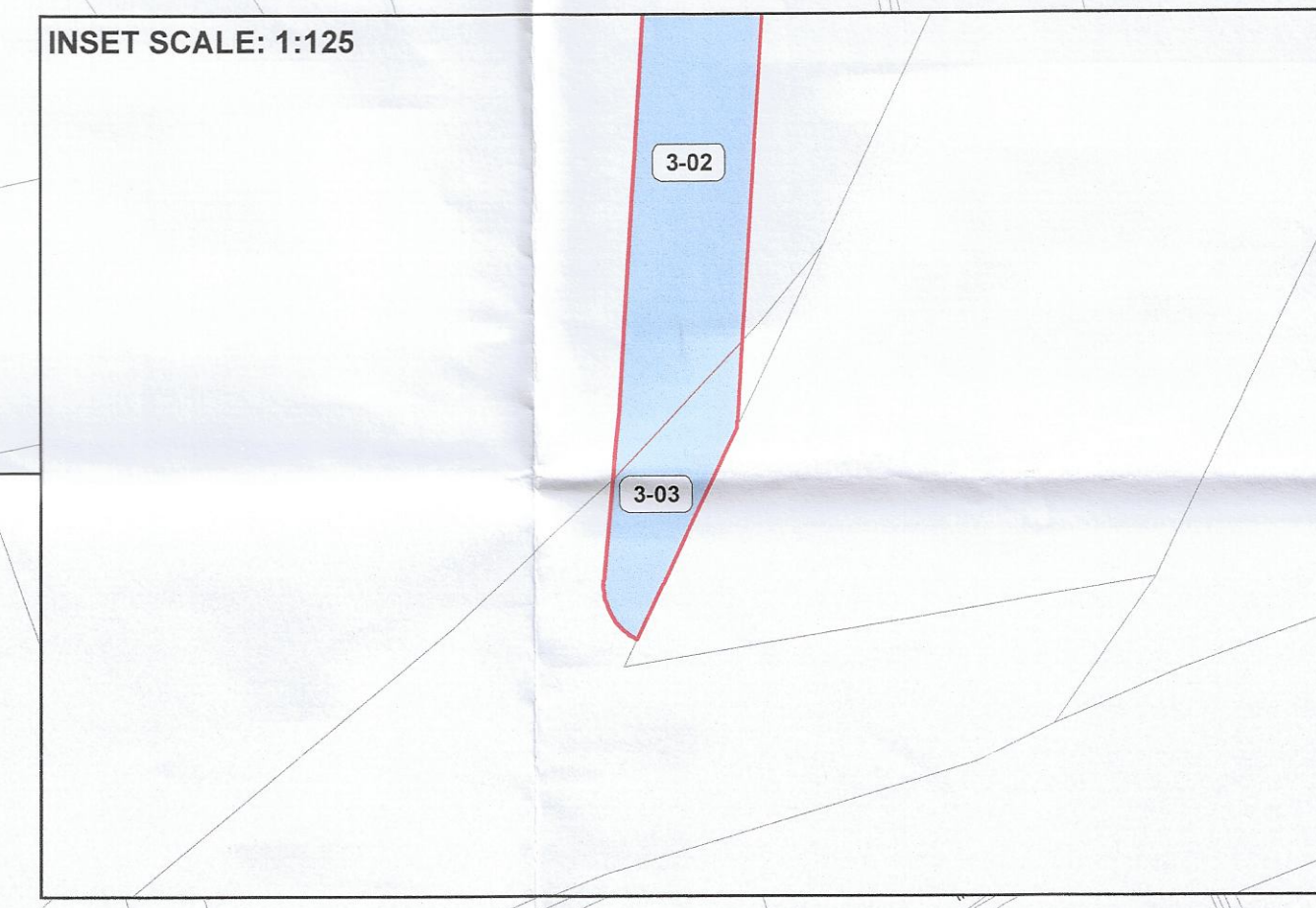
Coordinate System: British National Grid
 Projection: Transverse Mercator
 Datum: OSGB 1936
 Units: Metre

Plan 3 of 7				
P01	10/01/2023	Draft	BS	OF
Version	Date	Remarks	Author	Checked
Scale: 1:2500 at A1 1:5000 at A3		Paper Size: A1		
Notes This drawing is scaled at paper size A1, therefore any prints taken at different sizes will affect the accuracy of the measurement units and should not be scaled against.				




Continues on Sheet 2


Seaton



Continues on Sheet 4



- LEGEND**
- Project Boundary
 - Freehold Acquisition
 - Land in respect of which rights are being acquired
 - Local Authority Boundary



The common seal of National Grid Electricity Transmission plc was affixed on the 17th day of January 2023 in the presence of

(Member of the Board Sealing Committee and Authorised Signatory)

Dated 17 January 2023

BACKGROUND MAPPING INFORMATION HAS BEEN REPRODUCED FROM THE ORDNANCE SURVEY ON BEHALF OF THE CONTROLLER OF HIS MAJESTY'S STATIONARY OFFICE.
© CROWN COPYRIGHT AND DATABASE RIGHTS 2020 OS 0100059731

Coordinate System: British National Grid
Projection: Transverse Mercator
Datum: OSGB 1936
Units: Metre

Plan Center
Easting: 438,445
Northing: 548,033

Plan 4 of 7

Version	Date	Remarks	Author	Checked
P01	10/01/2023	Draft	BS	OF

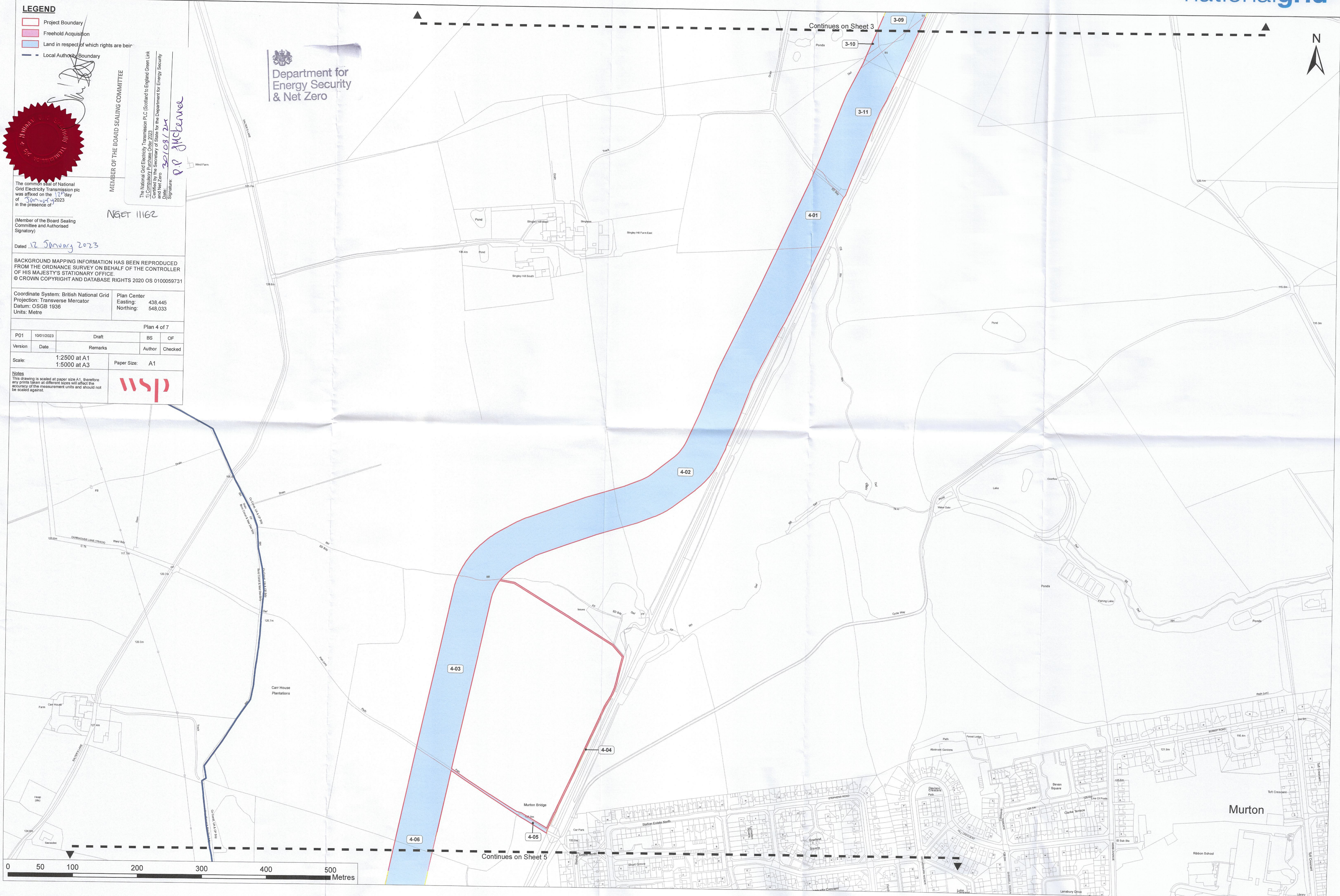
Scale: 1:2500 at A1
1:5000 at A3

Paper Size: A1

Notes
This drawing is scaled at paper size A1, therefore any prints taken at different sizes will affect the accuracy of the measurement units and should not be scaled against.

MEMBER OF THE BOARD SEALING COMMITTEE

The National Grid Electricity Transmission Plc (Scotland to England Green Link 1) Compulsory Purchase Order 2023
Certified by the Secretary of State for the Department for Energy Security and Net Zero
Signature: *P.P. McEneaney*
Date: 22/03/24



Murton

LEGEND

- Project Boundary
- Freehold Acquisition
- Land in respect of which rights are being
- Local Authority Boundary

MEMBER OF THE BOARD SEALING COMMITTEE

The common seal of National Grid Electricity Transmission plc was affixed on the 17th day of January 2023 in the presence of

P.P. Metherell
 P.P. Metherell
 Secretary of State for the Department for Energy Security and Net Zero

NGET 1162

Department for Energy Security & Net Zero

Coordinate System: British National Grid
 Projection: Transverse Mercator
 Datum: OSGB 1936
 Units: Metre

Plan Center
 Easting: 437,952
 Northing: 546,746


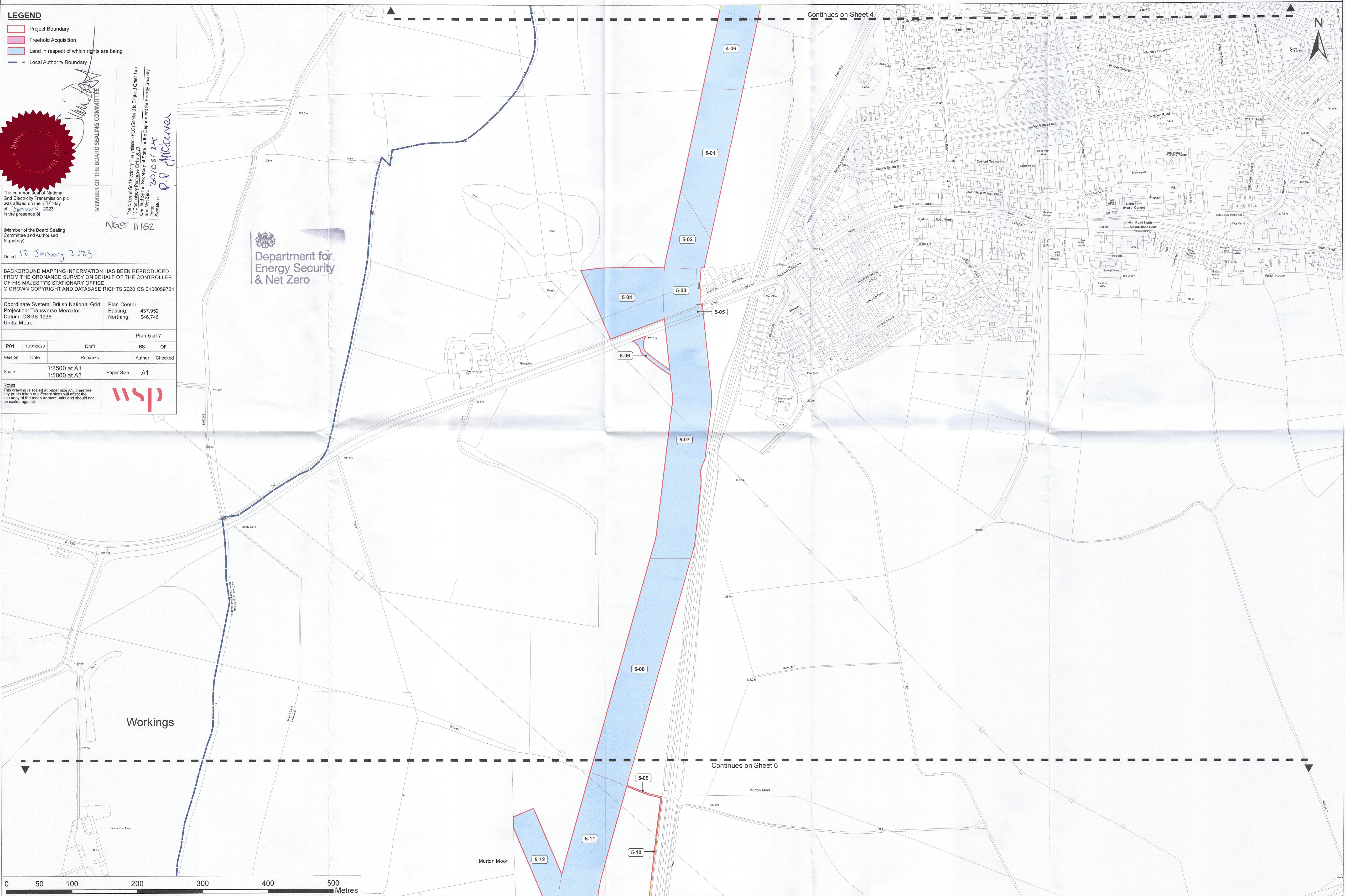
Plan 5 of 7

P01	10/01/2023	Draft	BS	OF
Version	Date	Remarks	Author	Checked

Scale: 1:2500 at A1
 1:5000 at A3

Paper Size: A1

Notes: This drawing is scaled at paper size A1, therefore any prints taken at different sizes will affect the accuracy of the measurement units and should not be scaled against.



- LEGEND**
- Project Boundary
 - Freehold Acquisition
 - Land in respect of which rights are being created
 - Local Authority Boundary

MEMBER OF THE BOARD SEALING COMMITTEE

The common seal of National Grid Electricity Transmission plc was affixed on the 12th day of January 2023 in the presence of

[Signature]
P.P. McEneaney

30/03/24

The National Grid Electricity Transmission PLC (Scotland to England Green Link 1) Compulsory Purchase Order 2023
Certified by the Secretary of State for the Department for Energy Security and Net Zero

Signature: _____

NGET 1162

BACKGROUND MAPPING INFORMATION HAS BEEN REPRODUCED FROM THE ORDNANCE SURVEY ON BEHALF OF THE CONTROLLER OF HIS MAJESTY'S STATIONARY OFFICE.
© CROWN COPYRIGHT AND DATABASE RIGHTS 2020 OS 0100059731

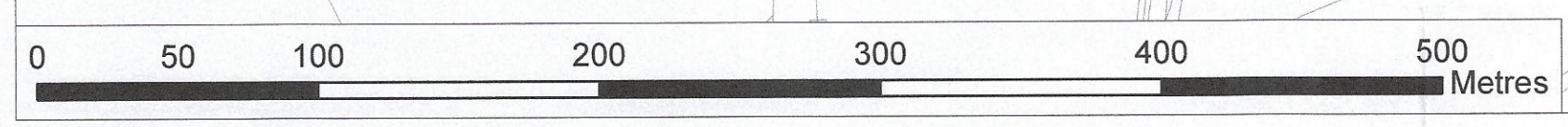
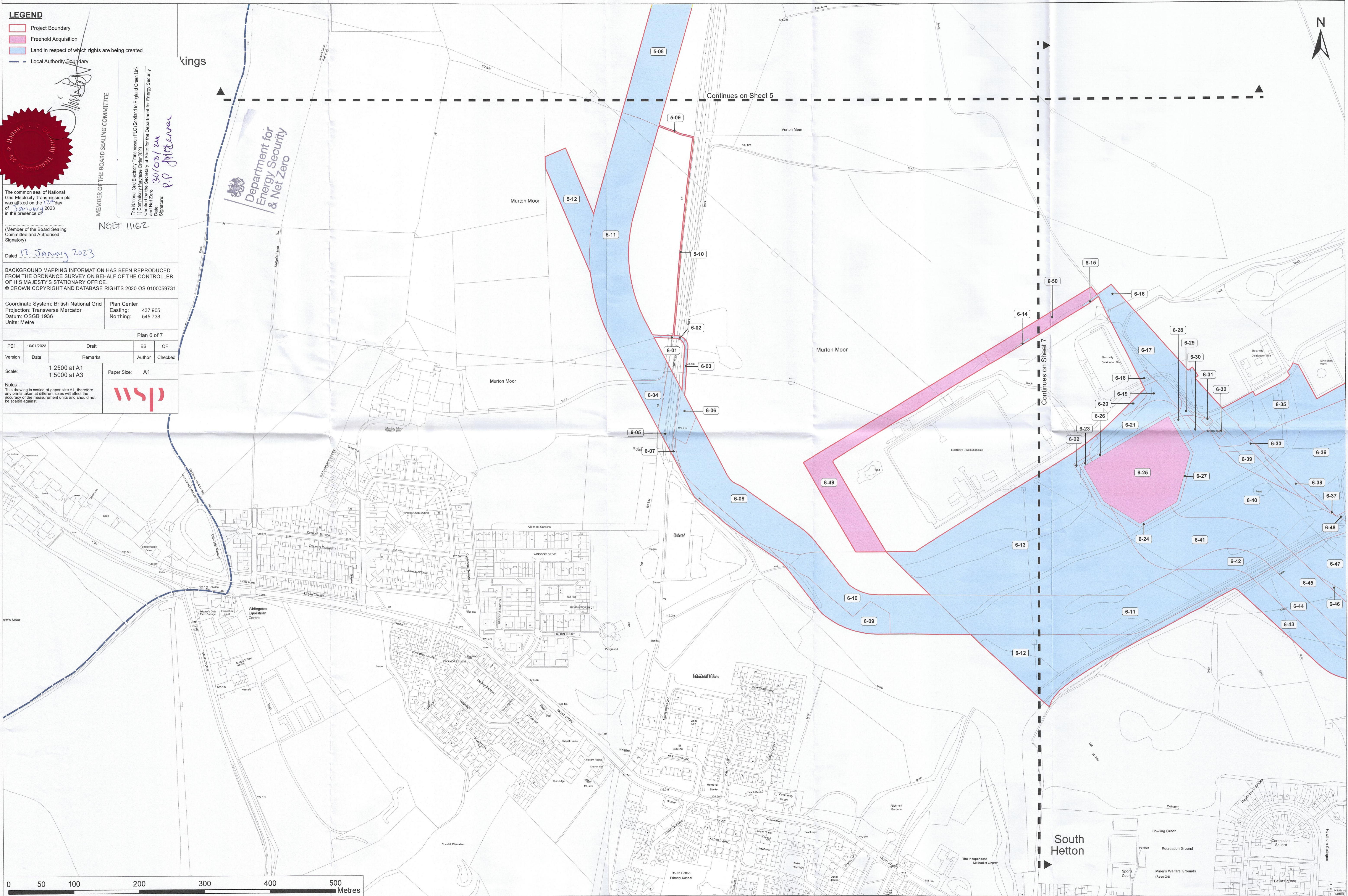
Coordinate System: British National Grid
Projection: Transverse Mercator
Datum: OSGB 1936
Units: Metre

Plan Center
Easting: 437,905
Northing: 545,738

Plan 6 of 7

PD1	10012023	Draft	BS	OF
Version	Date	Remarks	Author	Checked
Scale:	1:2500 at A1			
	1:5000 at A3	Paper Size:	A1	

Notes
This drawing is scaled at paper size A1, therefore any prints taken at different sizes will affect the accuracy of the measurement units and should not be scaled against.



- LEGEND**
- Project Boundary
 - Freehold Acquisition
 - Land in respect of which rights are being acquired
 - Local Authority Boundary

Department for
Energy Security
& Net Zero

The National Grid Electricity Transmission PLC (Scotland to England Green Link 1) Compulsory Purchase Order 2023
Complied by the Secretary of State for the Department for Energy Security & Net Zero
Date: 30/08/24
Signature: *[Signature]*

The common seal of National Grid Electricity Transmission plc was affixed on the 12th day of January 2023 in the presence of

(Member of the Board Sealing Committee and Authorised Signatory)

Dated 12 January 2023

BACKGROUND MAPPING INFORMATION HAS BEEN REPRODUCED FROM THE ORDNANCE SURVEY ON BEHALF OF THE CONTROLLER OF HIS MAJESTY'S STATIONARY OFFICE
© CROWN COPYRIGHT AND DATABASE RIGHTS 2020 OS 0100059731

Coordinate System: British National Grid
Projection: Transverse Mercator
Datum: OSGB 1936
Units: Metre


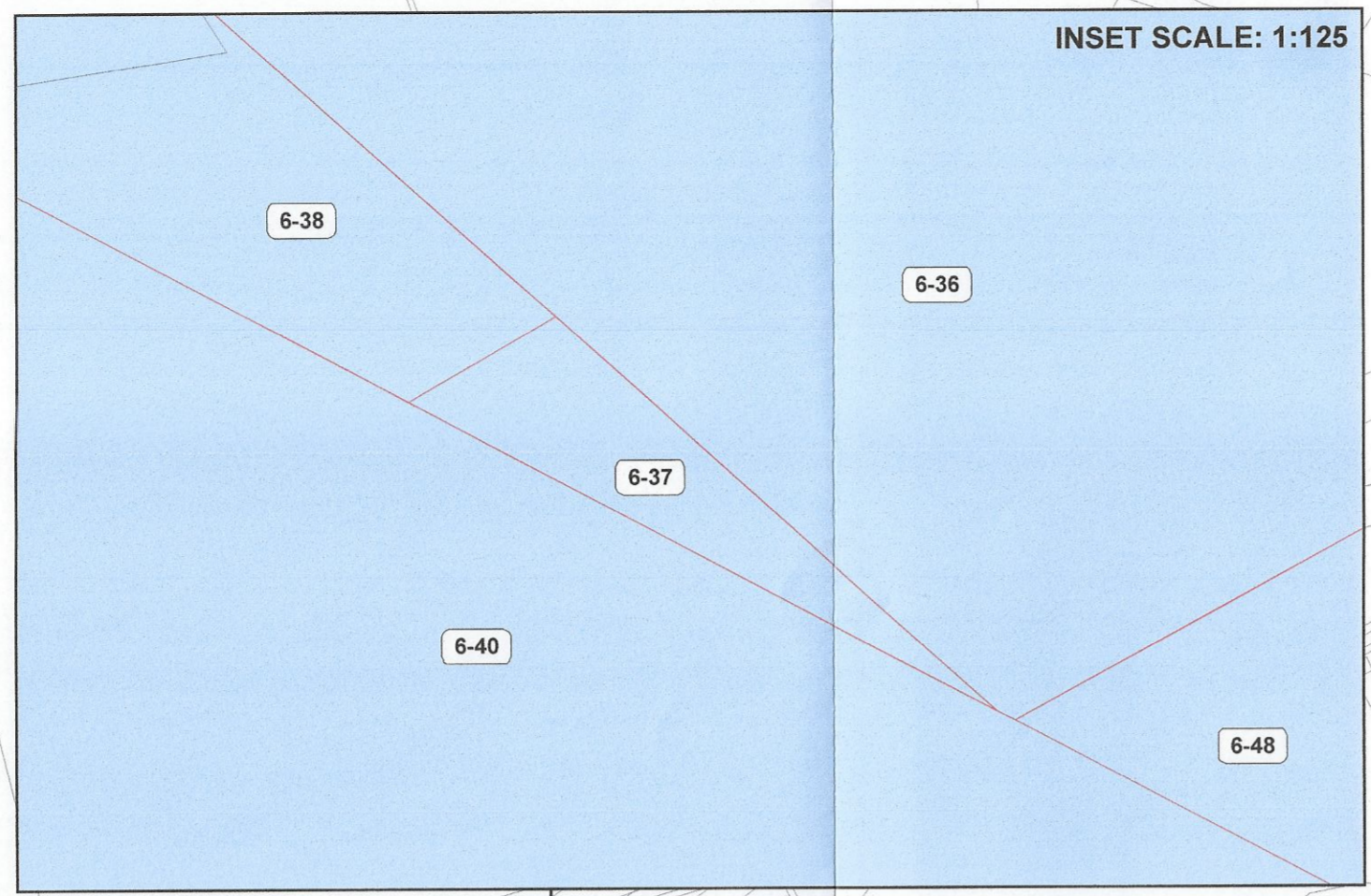
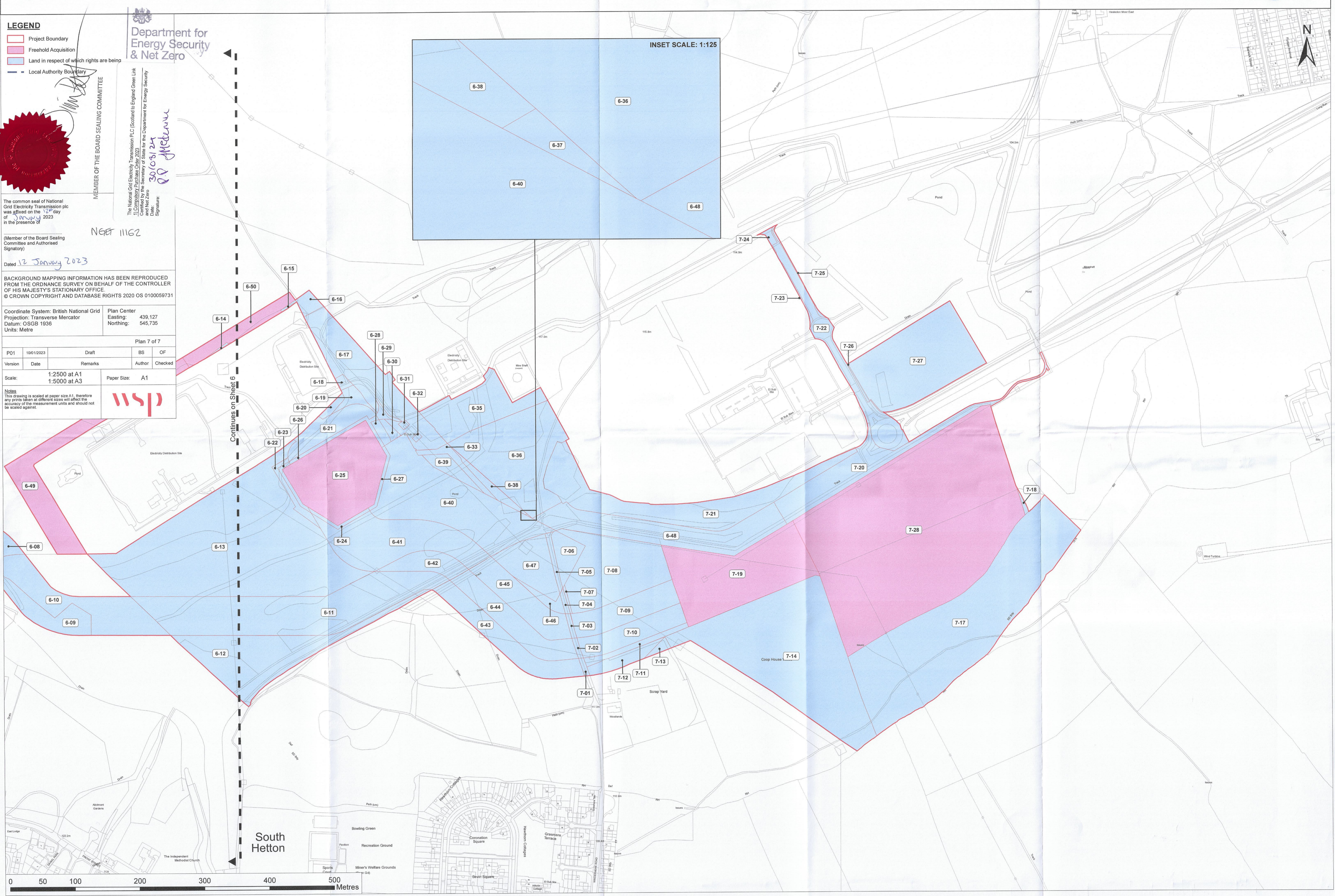
Plan 7 of 7

Version	Date	Remarks	Author	Checked
P01	10/01/2023	Draft	BS	OF

Scale: 1:2500 at A1
1:5000 at A3

Notes
This drawing is scaled at paper size A1, therefore any prints taken at different sizes will affect the accuracy of the measurement units and should not be scaled against.

WSP



South
Hetton

LEGEND
 Project Boundary

MEMBER OF THE BOARD SEALING COMMITTEE
[Signature]
 30/03/24
[Signature]

The National Grid Electricity Transmission PLC (Scotland to England Green Link 1) Compulsory Purchase Order 2023
 Confirmed by the Secretary of State for the Department for Energy Security and Net Zero
 Date: 12 January 2023
 Signature: *[Signature]*

The common seal of National Grid Electricity Transmission plc was affixed on the 12th day of January 2023 in the presence of
 NGCT 11162
 Department for Energy Security & Net Zero

BACKGROUND MAPPING INFORMATION HAS BEEN REPRODUCED FROM THE ORDNANCE SURVEY ON BEHALF OF THE CONTROLLER OF HIS MAJESTY'S STATIONARY OFFICE.
 © CROWN COPYRIGHT AND DATABASE RIGHTS 2020 OS 0100059731

Coordinate System: British National Grid
 Projection: Transverse Mercator
 Datum: OSGB 1936
 Units: Metre

Plan Center
 Easting: 440,061
 Northing: 548,411

PO1	1001/2023	Draft	BS	OF
Version	Date	Remarks	Author	Checked
Scale:	1:15000 at A1 1:30000 at A3	Paper Size:	A1	

Notes
 This drawing is scaled at paper size A1, therefore any prints taken at different sizes will affect the accuracy of the measurement units and should not be scaled against.



LEGEND
 Project Boundary

MEMBER OF THE BOARD SEALING COMMITTEE

The National Grid Electricity Transmission PLC (Scotland to England Green Link 1) Compulsory Purchase Order 2023
 Certified by the Secretary of State for the Department for Energy Security and Net Zero
 Date: 12/01/2023
 Signature: *P.P. Jurewicz*

Department for Energy Security & Net Zero

The common seal of National Grid Electricity Transmission plc was affixed on the 17th day of January 2023 in the presence of
 NGET 11162


(Member of the Board Sealing Committee and Authorised Signatory)
 Dated: 12 January 2023

BACKGROUND MAPPING INFORMATION HAS BEEN REPRODUCED FROM THE ORDNANCE SURVEY ON BEHALF OF THE CONTROLLER OF HIS MAJESTY'S STATIONARY OFFICE.
 © CROWN COPYRIGHT AND DATABASE RIGHTS 2020 OS 0100059731

Coordinate System: British National Grid
 Projection: Transverse Mercator
 Datum: OSGB 1936
 Units: Metre

PO1	1001/2023	Draft	BS	OF
Version	Date	Remarks	Author	Checked
Scale:	1:15000 at A1 1:30000 at A3	Paper Size:	A1	

Notes
 This drawing is scaled at paper size A1, therefore any prints taken at different sizes will affect the accuracy of the measurement units and should not be scaled against.



Sources: Esri, HERE, Garmin, Intermap, increment P Corp., GEBCO, USGS, FAO, NPS, NRCAN, GeoBase, IGN, Kadaster NL, Ordnance Survey, Esri Japan, METI, Esri China (Hong Kong), (c) OpenStreetMap contributors, and the GIS User Community