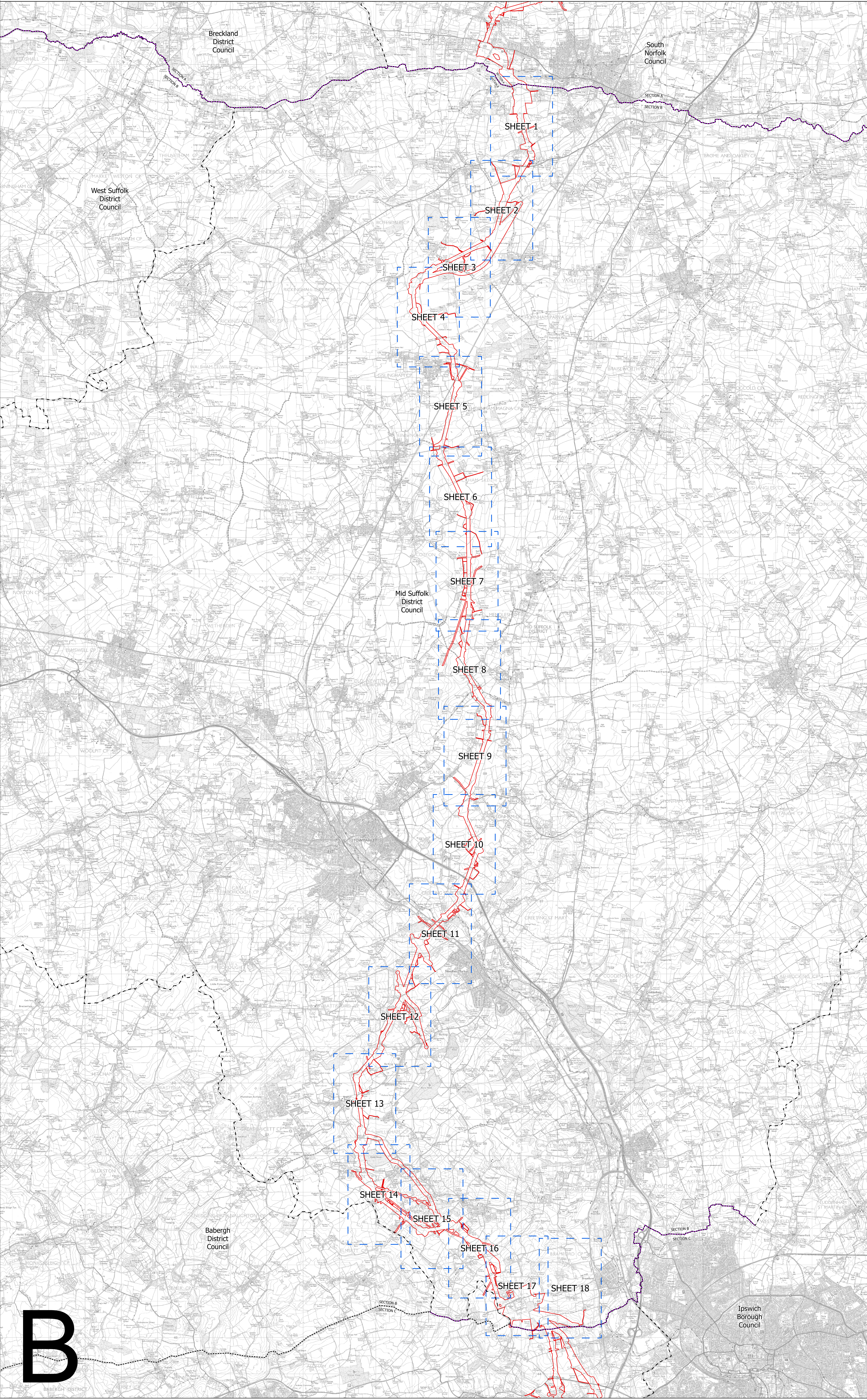
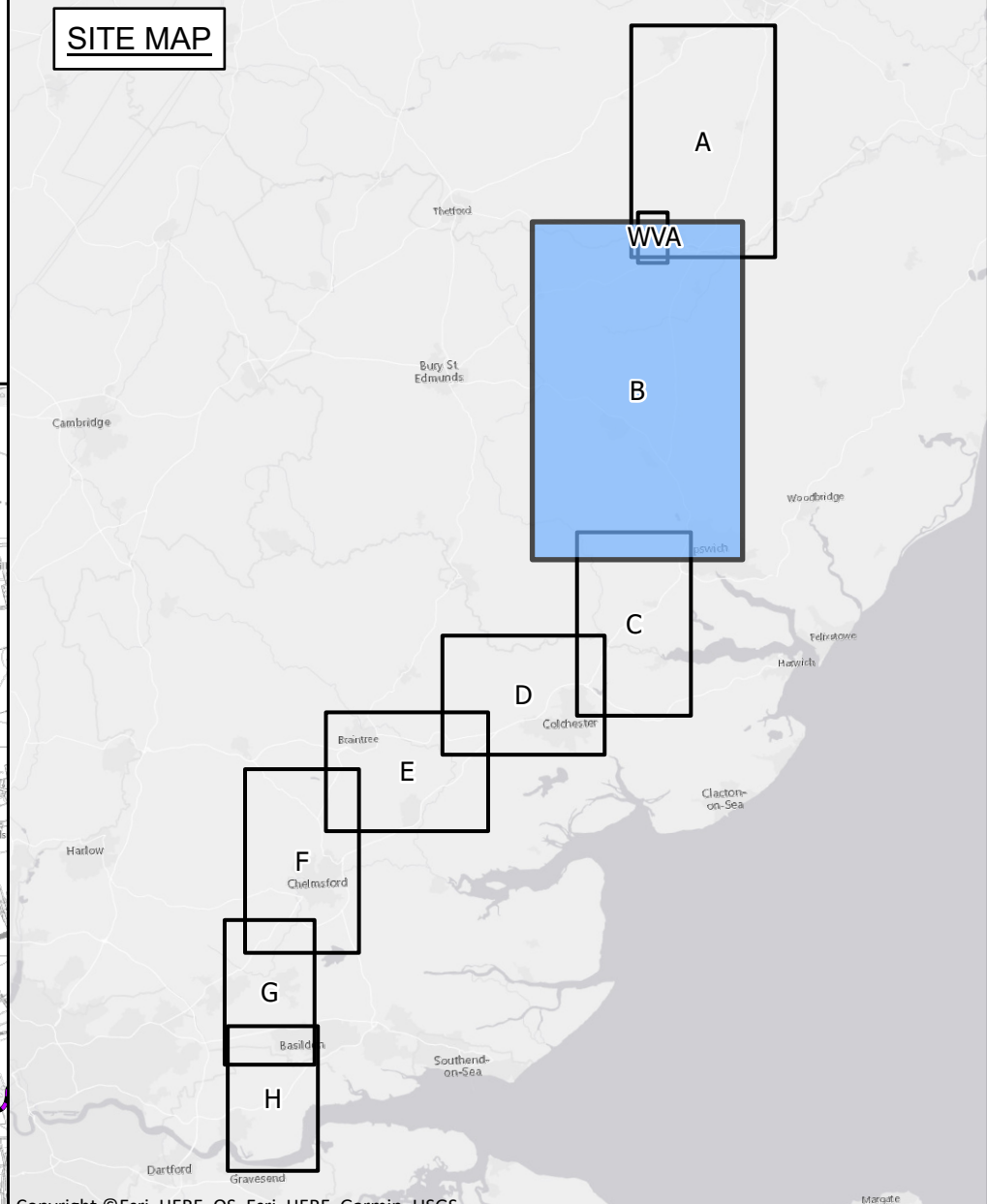


NATIONAL GRID  
(NORWICH TO TILBURY)  
ENVIRONMENTAL CONSTRAINTS KEY PLAN  
SECTION B (SHEET 1 OF 1,  
SOUTH NORFOLK COUNCIL, MID SUFFOLK DISTRICT COUNCIL, BABERGH DISTRICT COUNCIL)



- Legend**
- Section boundary
  - - - Local authority boundary
  - Section boundary and local authority boundary
  - Sheet index
- Proposed project design details**
- Draft order limits

**Notes**

This drawing is scaled at paper size A0, therefore any prints taken at smaller sizes will affect accuracy of the measurement units and should not be scaled against.

These plans show the draft Order Limits. Due to the need for future flexibility, National Grid will be applying for Order Limits and Limits of Deviation within its Development Consent Order, within which any potential permanent infrastructure would lie. Further information is provided in our 'Guide to interacting with our consultation plans' document.

Coordinate System: British National Grid  
Sheet X Centroid Coordinate: 607903 Sheet Y Centroid Coordinate: 262537

BACKGROUND MAPPING INFORMATION HAS BEEN REPRODUCED FROM THE ORDNANCE SURVEY BY PERMISSION OF ORDNANCE SURVEY OF THE CONTROLLER OF HIS MAJESTY'S STATIONERY OFFICE. © CROWN COPYRIGHT AND DATABASE RIGHTS (2024) LICENCE OS100024241 AND AC0000807948.

A	APRIL 2024	FOR STATUTORY CONSULTATION	JAL	AF	KB
Issue	Date	Remarks	Drawn	Checked	Approved

**Title**

NATIONAL GRID  
(NORWICH TO TILBURY)  
ENVIRONMENTAL CONSTRAINTS KEY PLAN  
SECTION B (SHEET 1 OF 1,  
SOUTH NORFOLK COUNCIL,  
MID SUFFOLK DISTRICT COUNCIL  
AND BABERGH DISTRICT COUNCIL)



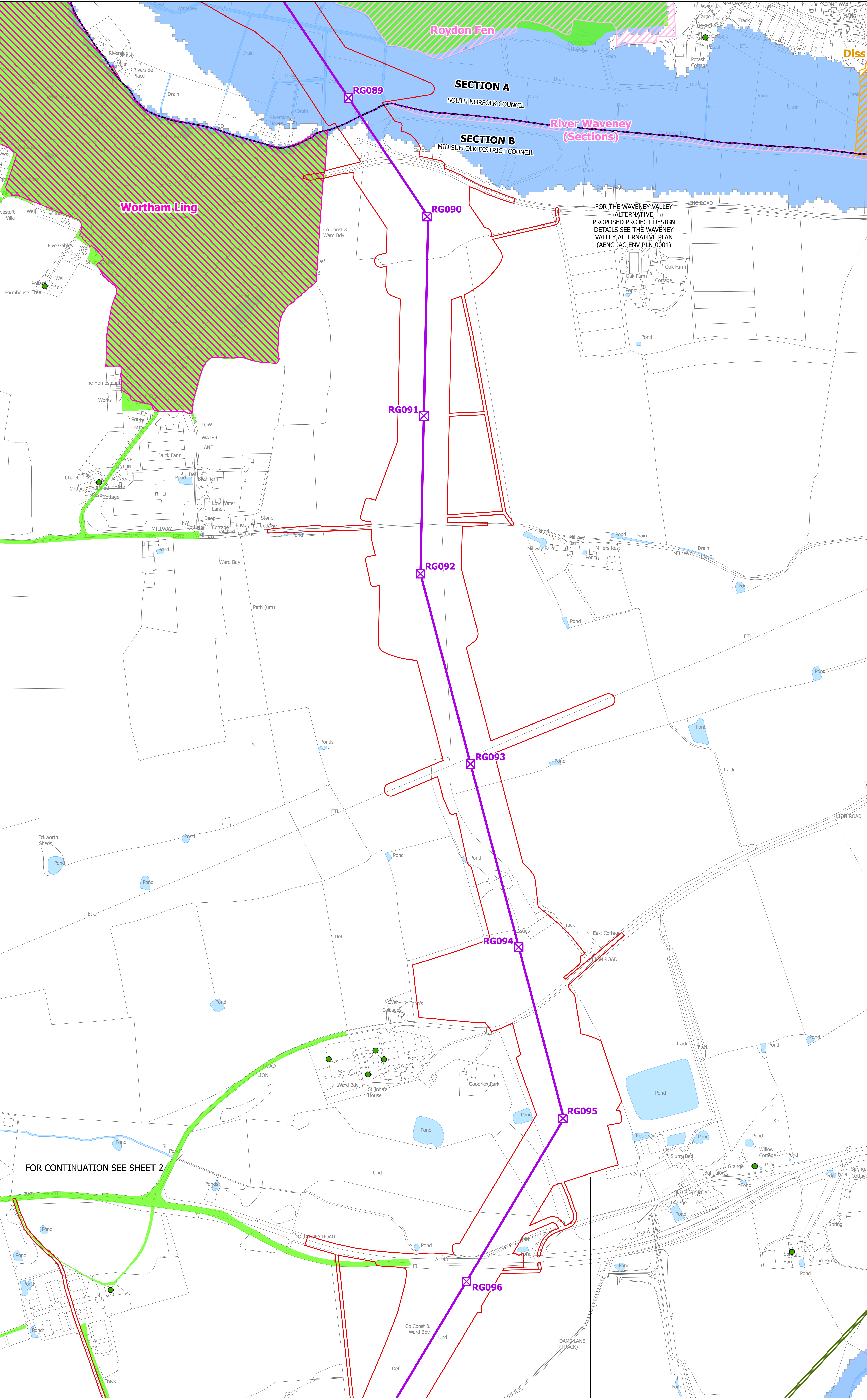
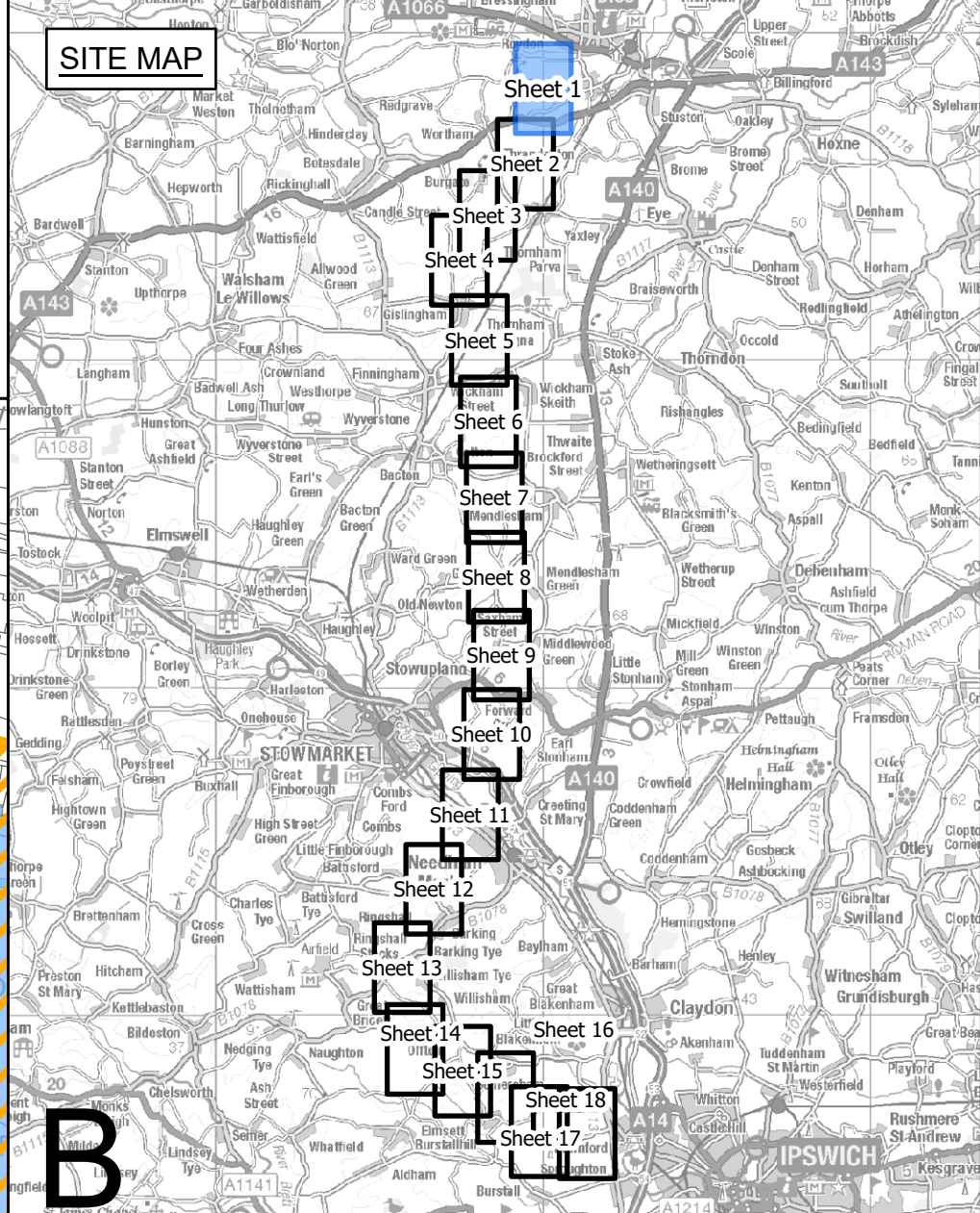
**National Grid Drawing Reference**  
AENC-NG-ENG-PLN-0011

Scale	Sheet Size	Sheet	Issue
1:35,000	A0	SHEET 1 OF 1	A

**B**



NATIONAL GRID  
(NORWICH TO TILBURY)  
ENVIRONMENTAL CONSTRAINTS PLAN SERIES  
SECTION B (SHEET 1 OF 18,  
SOUTH NORFOLK COUNCIL AND MID SUFFOLK DISTRICT COUNCIL)



**Legend**

- Local authority boundary
- Section boundary and local authority boundary
- Section boundary
- Sheet index cutlines

**Proposed project design details**

- Draft order limits
- New lattice pylon
- New gantry
- New overhead line
- Existing substation boundary
- Proposed substation extension boundary

**Environmental constraints**

Listed buildings

- Grade I
- Grade II
- Grade II\*
- Scheduled monument (with accompanying list entry number)
- Conservation areas
- Countryside and Rights of Way Open Access Land
- Special Areas of Conservation
- Sites of Special Scientific Interest
- Ancient woodland
- County / local wildlife sites
- Flood zone 3

**Existing utilities**

- National Grid 275/400kV overhead line
- UKPN 132kV overhead line
- National Grid underground cable

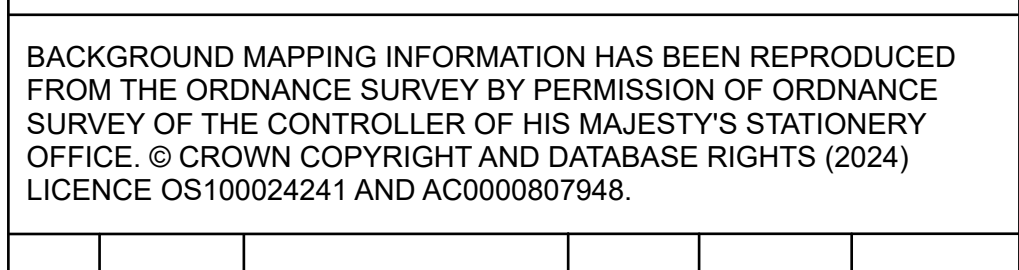
**Notes**

This drawing is scaled at paper size A0, therefore any prints taken at smaller sizes will affect accuracy of the measurement units and should not be scaled against.

The proposed overhead line alignment and proposed underground cable alignment together comprise the 2024 preferred draft alignment.

These plans show the draft Order Limits. Due to the need for future flexibility, National Grid will be applying for Order Limits and Limits of Deviation within its Development Consent Order, within which any potential permanent infrastructure would lie. Further information is provided in our 'Guide to interacting with our consultation plans' document.

Coordinate System: British National Grid  
Sheet X Centroid Coordinate: 610009 Sheet Y Centroid Coordinate: 278303



BACKGROUND MAPPING INFORMATION HAS BEEN REPRODUCED FROM THE ORDNANCE SURVEY BY PERMISSION OF ORDNANCE SURVEY OF THE CONTROLLER OF HIS MAJESTY'S STATIONERY OFFICE. © CROWN COPYRIGHT AND DATABASE RIGHTS (2024) LICENCE OS100024241 AND AC0000807948.

Issue	Date	Remarks	Drawn	Checked	Approved
A	APRIL 2024	FOR STATUTORY CONSULTATION	JAL	AF	KB

**Title**


NATIONAL GRID  
(NORWICH TO TILBURY)  
ENVIRONMENTAL CONSTRAINTS  
PLAN SERIES  
SECTION B (SHEET 1 OF 18,  
SOUTH NORFOLK COUNCIL AND  
MID SUFFOLK DISTRICT COUNCIL)



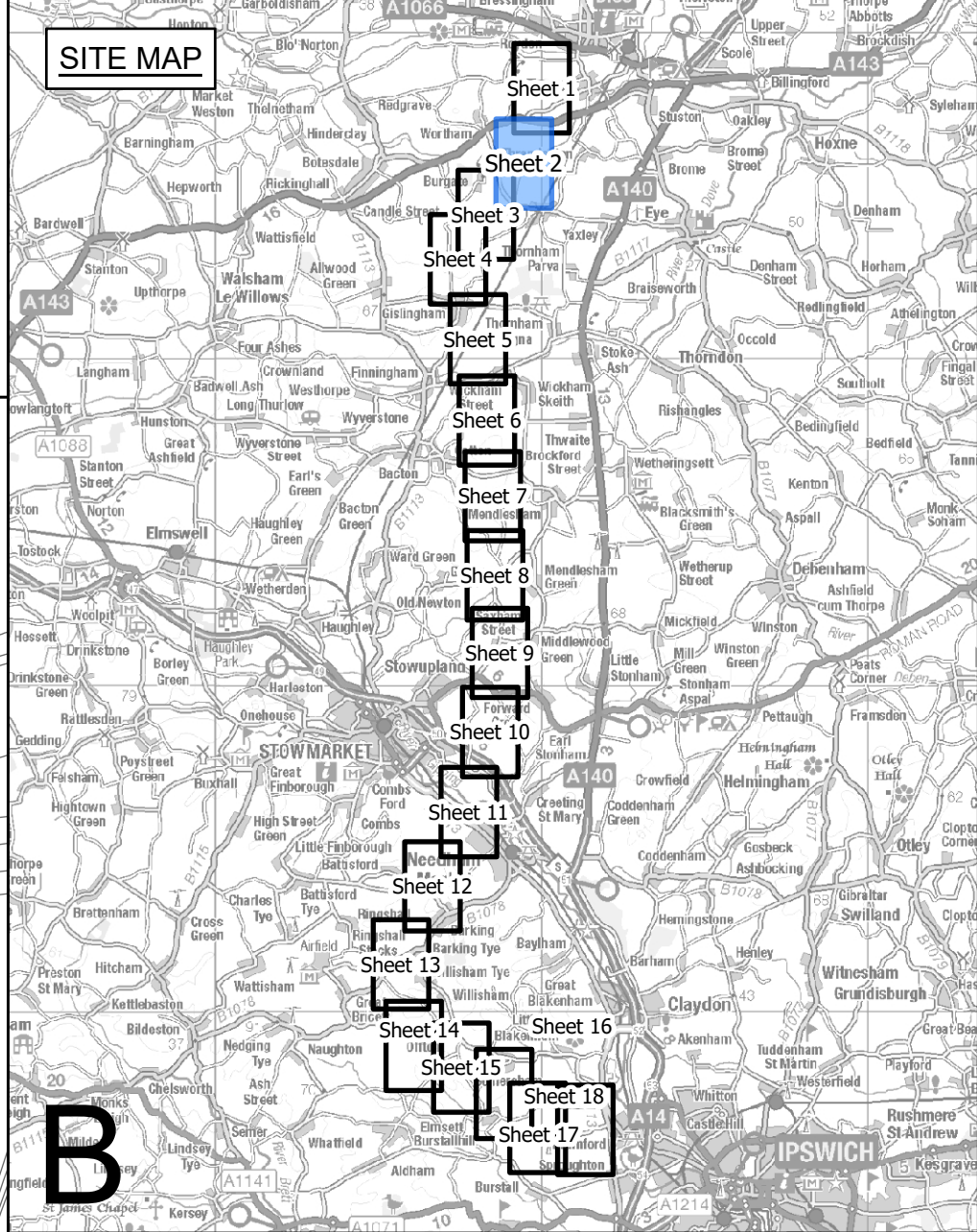
**National Grid Drawing Reference**  
AENC-NG-ENG-PLN-0011

Scale	Sheet Size	Sheet	Issue
1:2,500	A0	SHEET 1 OF 18	A

FOR CONTINUATION SEE SHEET 2

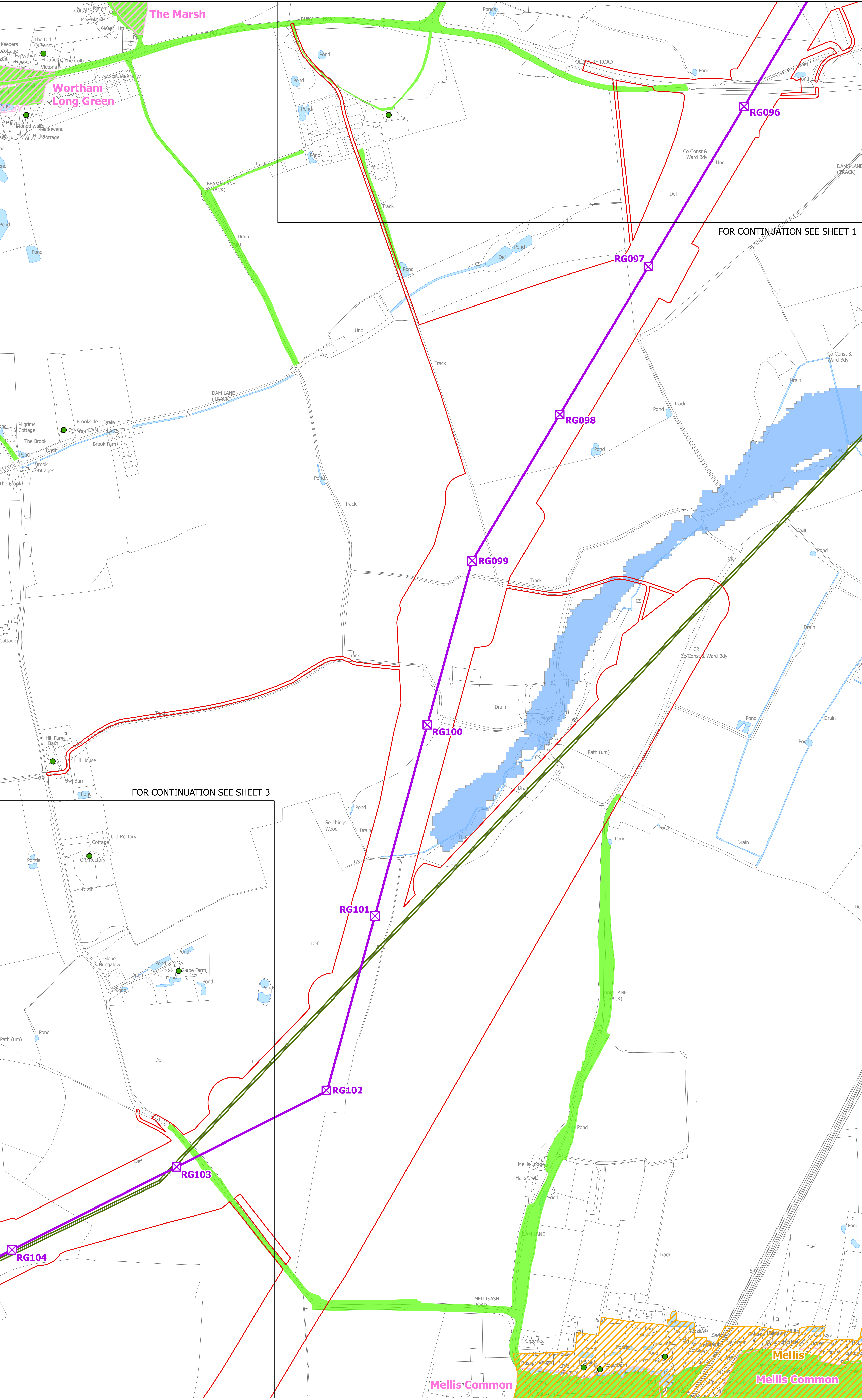


NATIONAL GRID  
(NORWICH TO TILBURY)  
ENVIRONMENTAL CONSTRAINTS PLAN SERIES  
SECTION B (SHEET 2 OF 18,  
MID SUFFOLK DISTRICT COUNCIL)



**B**

- Legend**
- Local authority boundary
  - Section boundary and local authority boundary
  - Section boundary
  - Sheet index cutlines
- Proposed project design details**
- Draft order limits
  - New lattice pylon
  - New gantry
  - New overhead line
  - Existing substation boundary
  - Proposed substation extension boundary
- Environmental constraints**
- Listed buildings
- Grade I
  - Grade II
  - Grade II\*
  - Scheduled monument (with accompanying list entry number)
  - Conservation areas
  - Countryside and Rights of Way Open Access Land
  - Special Areas of Conservation
  - Sites of Special Scientific Interest
  - Ancient woodland
  - County / local wildlife sites
  - Flood zone 3
- Existing utilities**
- National Grid 275/400kV overhead line
  - UKPN 132kV overhead line
  - National Grid underground cable



**Notes**

This drawing is scaled at paper size A0, therefore any prints taken at smaller sizes will affect accuracy of the measurement units and should not be scaled against.

The proposed overhead line alignment and proposed underground cable alignment together comprise the 2024 preferred draft alignment.

These plans show the draft Order Limits. Due to the need for future flexibility, National Grid will be applying for Order Limits and Limits of Deviation within its Development Consent Order, within which any potential permanent infrastructure would lie. Further information is provided in our 'Guide to interacting with our consultation plans' document.

Coordinate System: British National Grid  
Sheet X Centroid Coordinate: 629463 Sheet Y Centroid Coordinate: 275996

0 25 50 100 150 200 250 Meters

BACKGROUND MAPPING INFORMATION HAS BEEN REPRODUCED FROM THE ORDNANCE SURVEY BY PERMISSION OF ORDNANCE SURVEY OF THE CONTROLLER OF HIS MAJESTY'S STATIONERY OFFICE. © CROWN COPYRIGHT AND DATABASE RIGHTS (2024) LICENCE OS100024241 AND AC0000807948.

A	Date	Remarks	Drawn	Checked	Approved
A	APRIL 2024	FOR STATUTORY CONSULTATION	JAL	AF	KB

**Title**


NATIONAL GRID  
(NORWICH TO TILBURY)  
ENVIRONMENTAL CONSTRAINTS  
PLAN SERIES  
SECTION B (SHEET 2 OF 18,  
MID SUFFOLK DISTRICT COUNCIL)



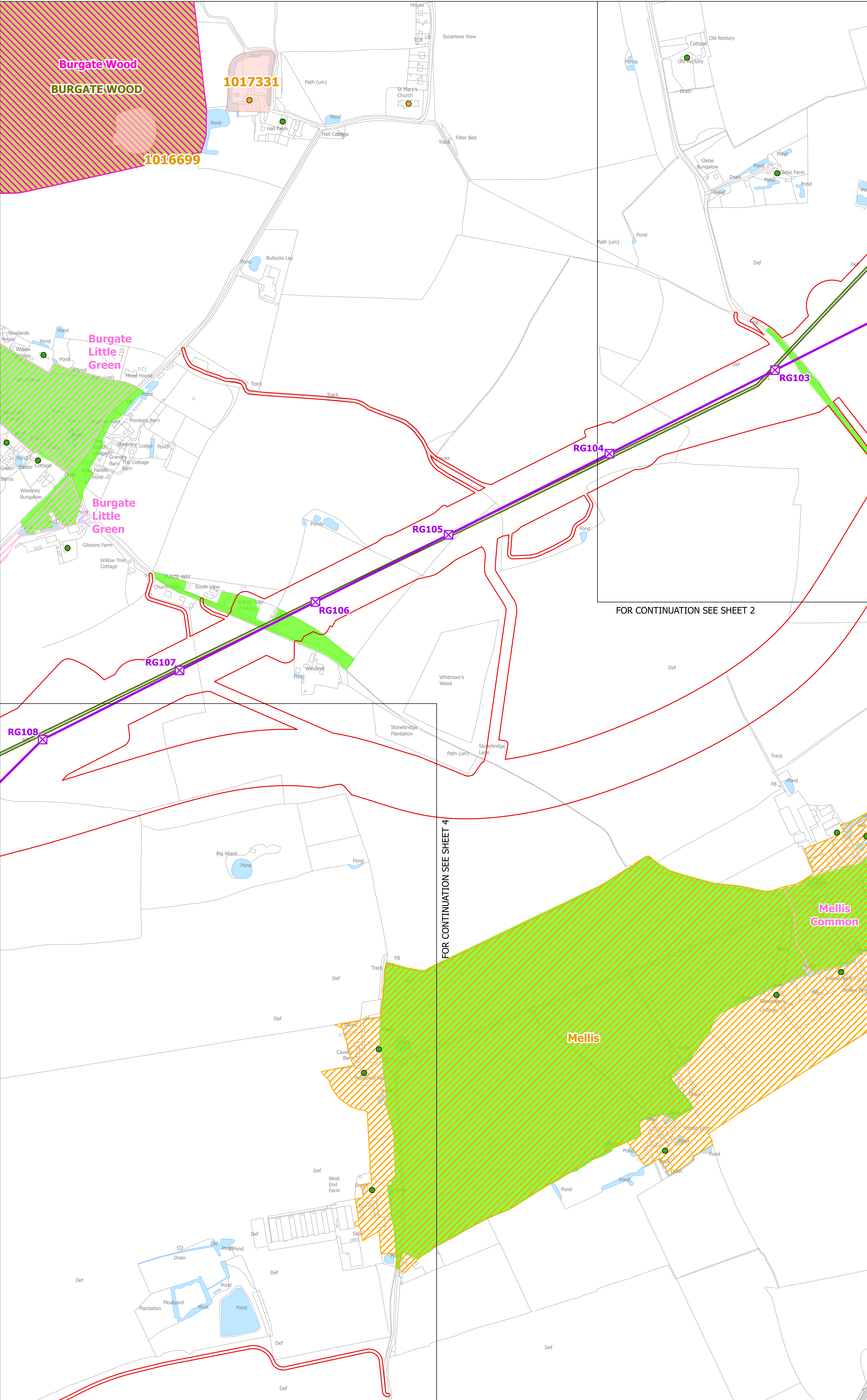
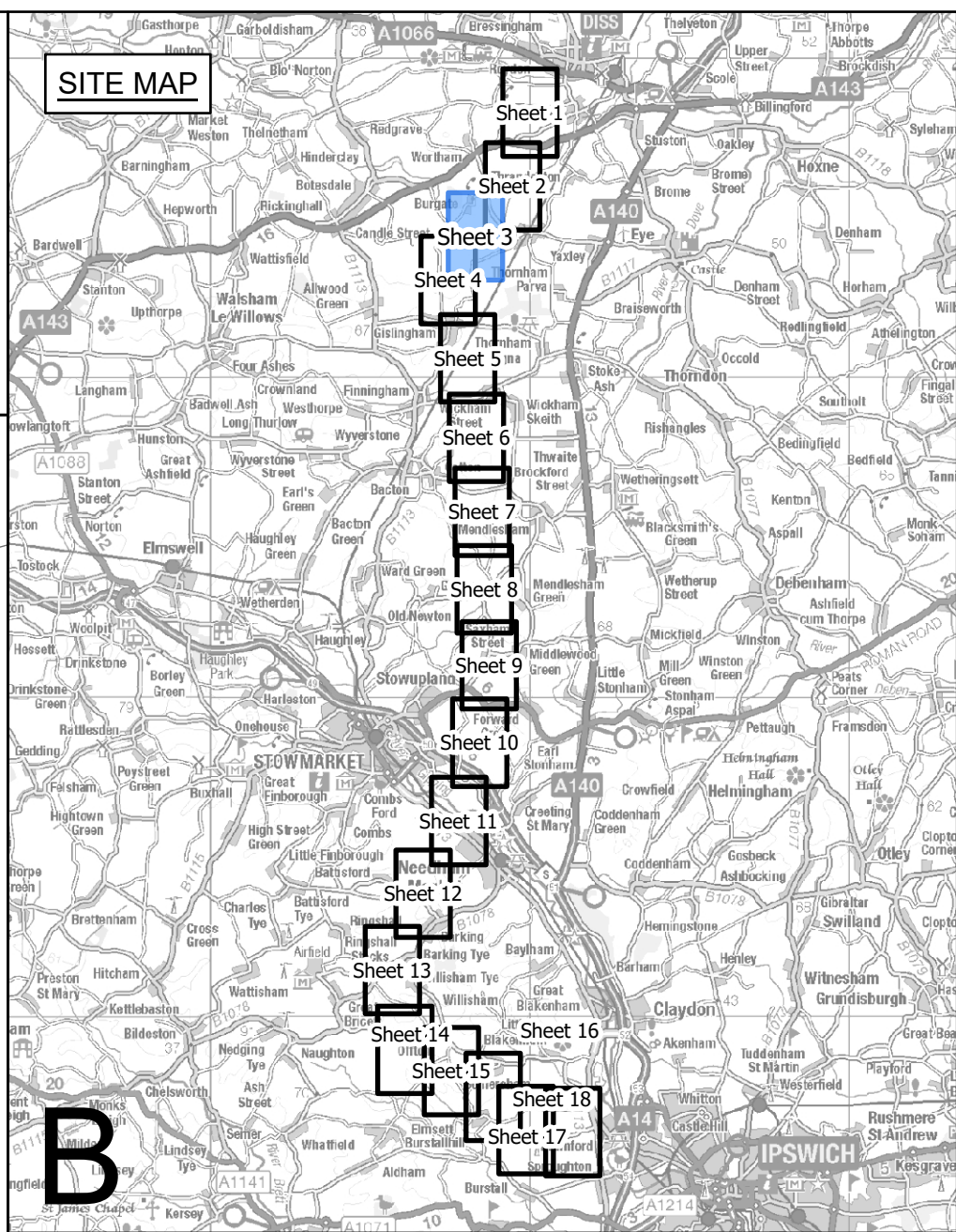
**National Grid Drawing Reference**

AENC-NG-ENG-PLN-0011

Scale	Sheet Size	Sheet	Issue
1:2,500	A0	SHEET 2 OF 18	A



NATIONAL GRID  
(NORWICH TO TILBURY)  
ENVIRONMENTAL CONSTRAINTS PLAN SERIES  
SECTION B (SHEET 3 OF 18,  
MID SUFFOLK DISTRICT COUNCIL)



- Legend**
- - Local authority boundary
  - - Section boundary and local authority boundary
  - - Section boundary
  - - Sheet index cutlines
- Proposed project design details**
- Draft order limits
  - ⊗ New lattice pylon
  - ⊗ New gantry
  - New overhead line
  - Existing substation boundary
  - Proposed substation extension boundary
- Environmental constraints**
- Listed buildings
- Grade I
  - Grade II
  - Grade II\*
  - Scheduled monument (with accompanying list entry number)
  - Conservation areas
  - Countryside and Rights of Way Open Access Land
  - Special Areas of Conservation
  - Sites of Special Scientific Interest
  - Ancient woodland
  - County / local wildlife sites
  - Flood zone 3
- Existing utilities**
- National Grid 275/400kV overhead line
  - UKPN 132kV overhead line
  - National Grid underground cable

FOR CONTINUATION SEE SHEET 2

FOR CONTINUATION SEE SHEET 4

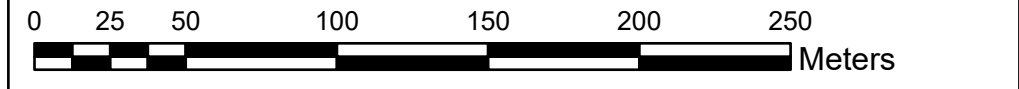
**Notes**

This drawing is scaled at paper size A0, therefore any prints taken at smaller sizes will affect accuracy of the measurement units and should not be scaled against.

The proposed overhead line alignment and proposed underground cable alignment together comprise the 2024 preferred draft alignment.

These plans show the draft Order Limits. Due to the need for future flexibility, National Grid will be applying for Order Limits and Limits of Deviation within its Development Consent Order, within which any potential permanent infrastructure would lie. Further information is provided in our 'Guide to interacting with our consultation plans' document.

Coordinate System: British National Grid  
Sheet X Centroid Coordinate: 698297 Sheet Y Centroid Coordinate: 274428



BACKGROUND MAPPING INFORMATION HAS BEEN REPRODUCED FROM THE ORDNANCE SURVEY BY PERMISSION OF ORDNANCE SURVEY OF THE CONTROLLER OF HIS MAJESTY'S STATIONERY OFFICE. © CROWN COPYRIGHT AND DATABASE RIGHTS (2024) LICENCE OS100024241 AND AC0000807948.

A	APRIL 2024	FOR STATUTORY CONSULTATION	JAL	AF	KB
Issue	Date	Remarks	Drawn	Checked	Approved


**Title**

NATIONAL GRID  
(NORWICH TO TILBURY)  
ENVIRONMENTAL CONSTRAINTS  
PLAN SERIES  
SECTION B (SHEET 3 OF 18,  
MID SUFFOLK DISTRICT COUNCIL)

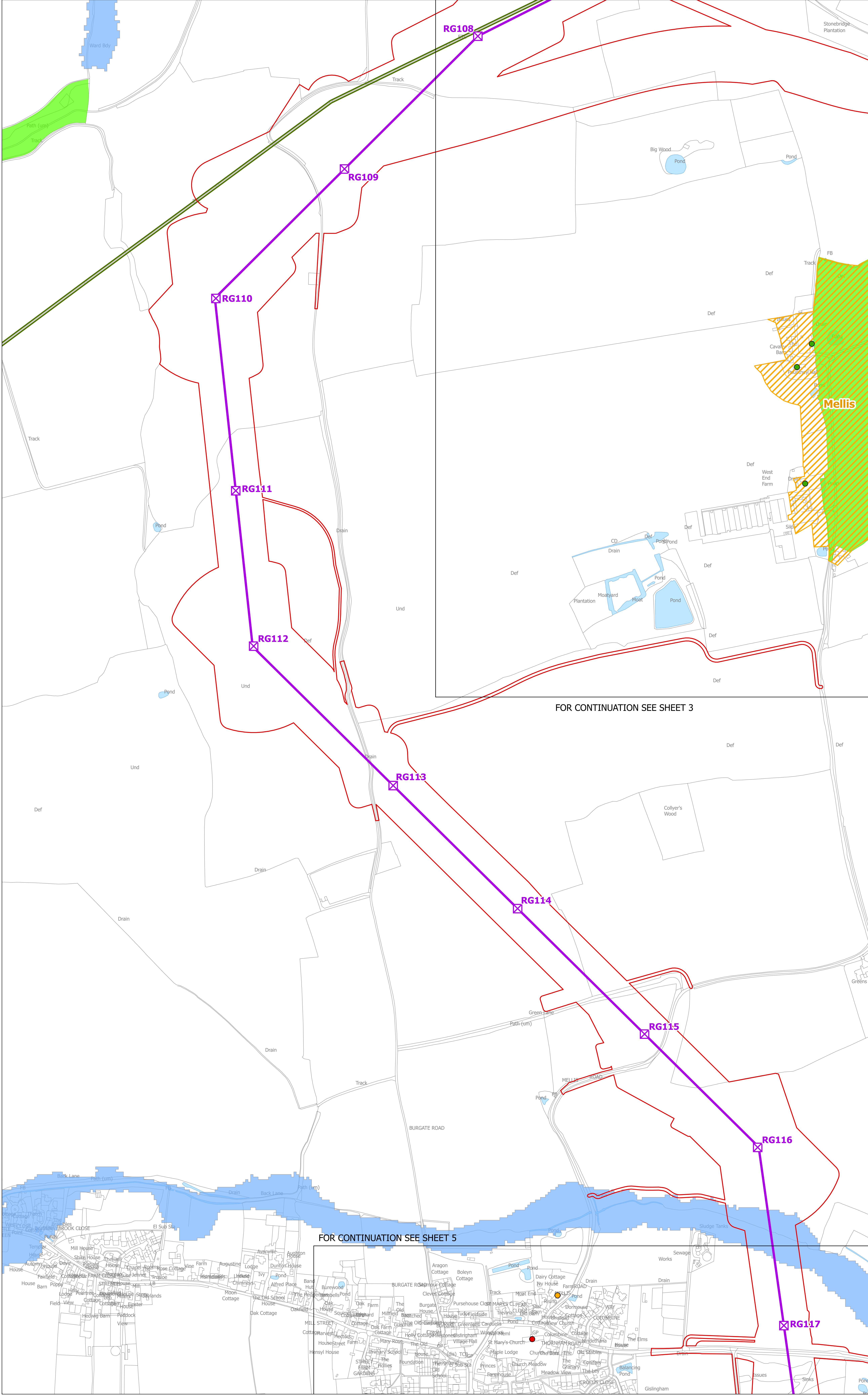
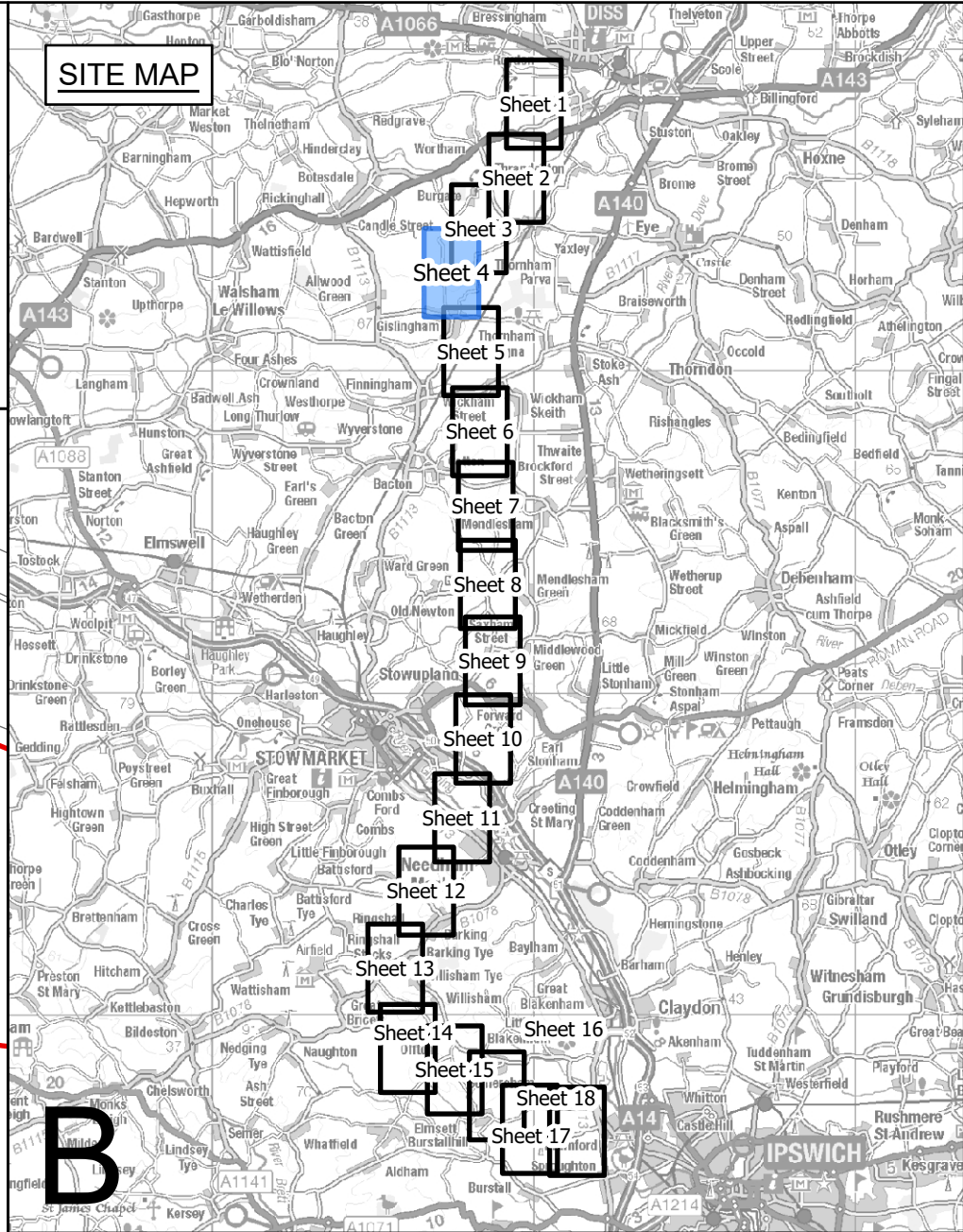


**National Grid Drawing Reference**  
AENC-NG-ENG-PLN-0011

Scale	Sheet Size	Sheet	Issue
1:2,500	A0	SHEET 3 OF 18	A



NATIONAL GRID  
(NORWICH TO TILBURY)  
ENVIRONMENTAL CONSTRAINTS PLAN SERIES  
SECTION B (SHEET 4 OF 18,  
MID SUFFOLK DISTRICT COUNCIL)



FOR CONTINUATION SEE SHEET 3

FOR CONTINUATION SEE SHEET 5

- Legend**
- Local authority boundary
  - Section boundary and local authority boundary
  - Section boundary
  - Sheet index cutlines
- Proposed project design details**
- Draft order limits
  - New lattice pylon
  - New gantry
  - New overhead line
  - Existing substation boundary
  - Proposed substation extension boundary
- Environmental constraints**
- Listed buildings
- Grade I
  - Grade II
  - Grade II\*
  - Scheduled monument (with accompanying list entry number)
  - Conservation areas
  - Countryside and Rights of Way Open Access Land
  - Special Areas of Conservation
  - Sites of Special Scientific Interest
  - Ancient woodland
  - County / local wildlife sites
  - Flood zone 3
- Existing utilities**
- National Grid 275/400kV overhead line
  - UKPN 132kV overhead line
  - National Grid underground cable

**Notes**

This drawing is scaled at paper size A0, therefore any prints taken at smaller sizes will affect accuracy of the measurement units and should not be scaled against.

The proposed overhead line alignment and proposed underground cable alignment together comprise the 2024 preferred draft alignment.

These plans show the draft Order Limits. Due to the need for future flexibility, National Grid will be applying for Order Limits and Limits of Deviation within its Development Consent Order, within which any potential permanent infrastructure would lie. Further information is provided in our 'Guide to interacting with our consultation plans' document.

Coordinate System: British National Grid  
Sheet X Centroid Coordinate: 607444 Sheet Y Centroid Coordinate: 273057



BACKGROUND MAPPING INFORMATION HAS BEEN REPRODUCED FROM THE ORDNANCE SURVEY BY PERMISSION OF ORDNANCE SURVEY OF THE CONTROLLER OF HIS MAJESTY'S STATIONERY OFFICE. © CROWN COPYRIGHT AND DATABASE RIGHTS (2024) LICENCE OS100024241 AND AC0000807948.

A	APRIL 2024	FOR STATUTORY CONSULTATION	JAL	AF	KB
Issue	Date	Remarks	Drawn	Checked	Approved

**Title**


NATIONAL GRID  
(NORWICH TO TILBURY)  
ENVIRONMENTAL CONSTRAINTS  
PLAN SERIES  
SECTION B (SHEET 4 OF 18,  
MID SUFFOLK DISTRICT COUNCIL)



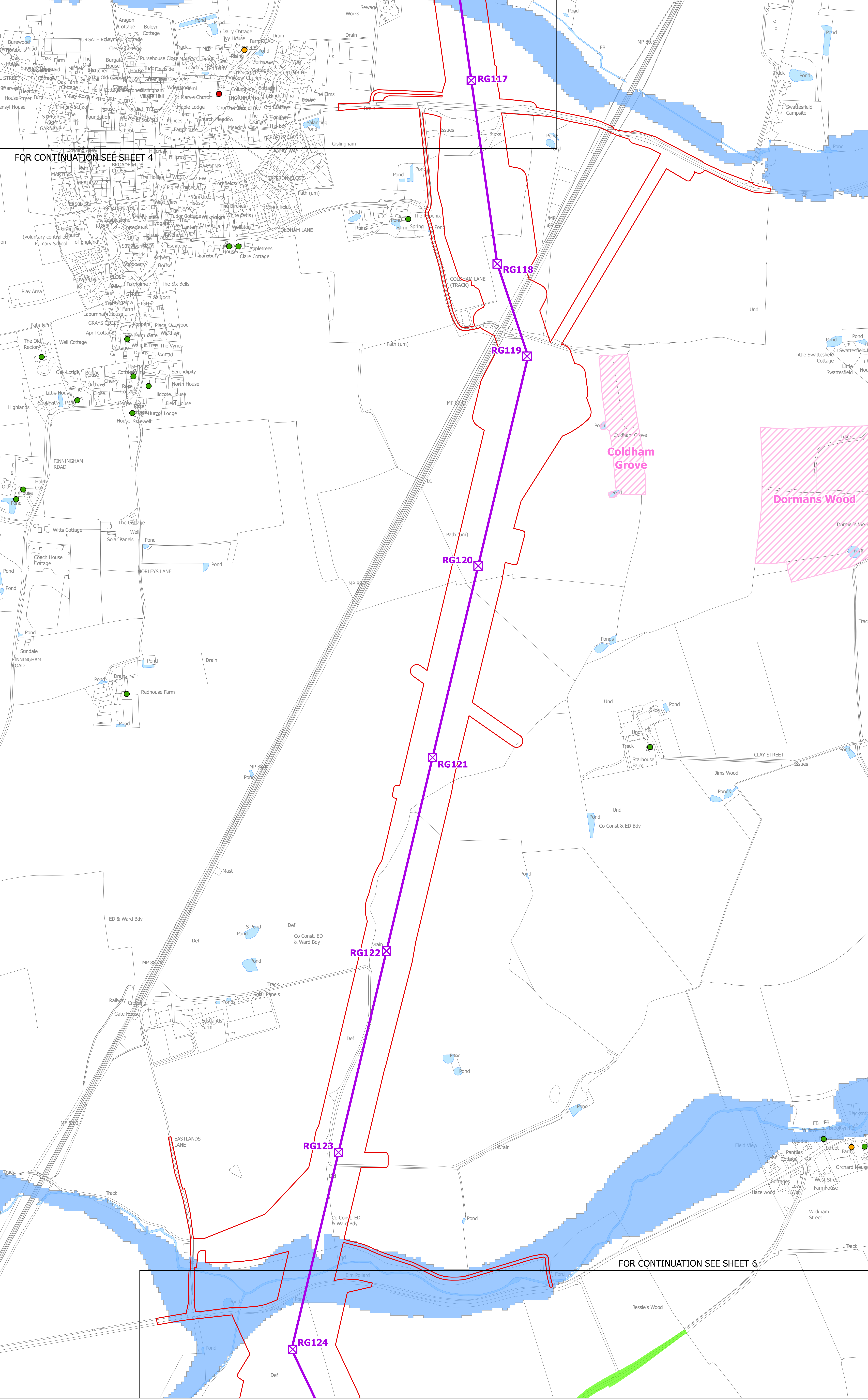
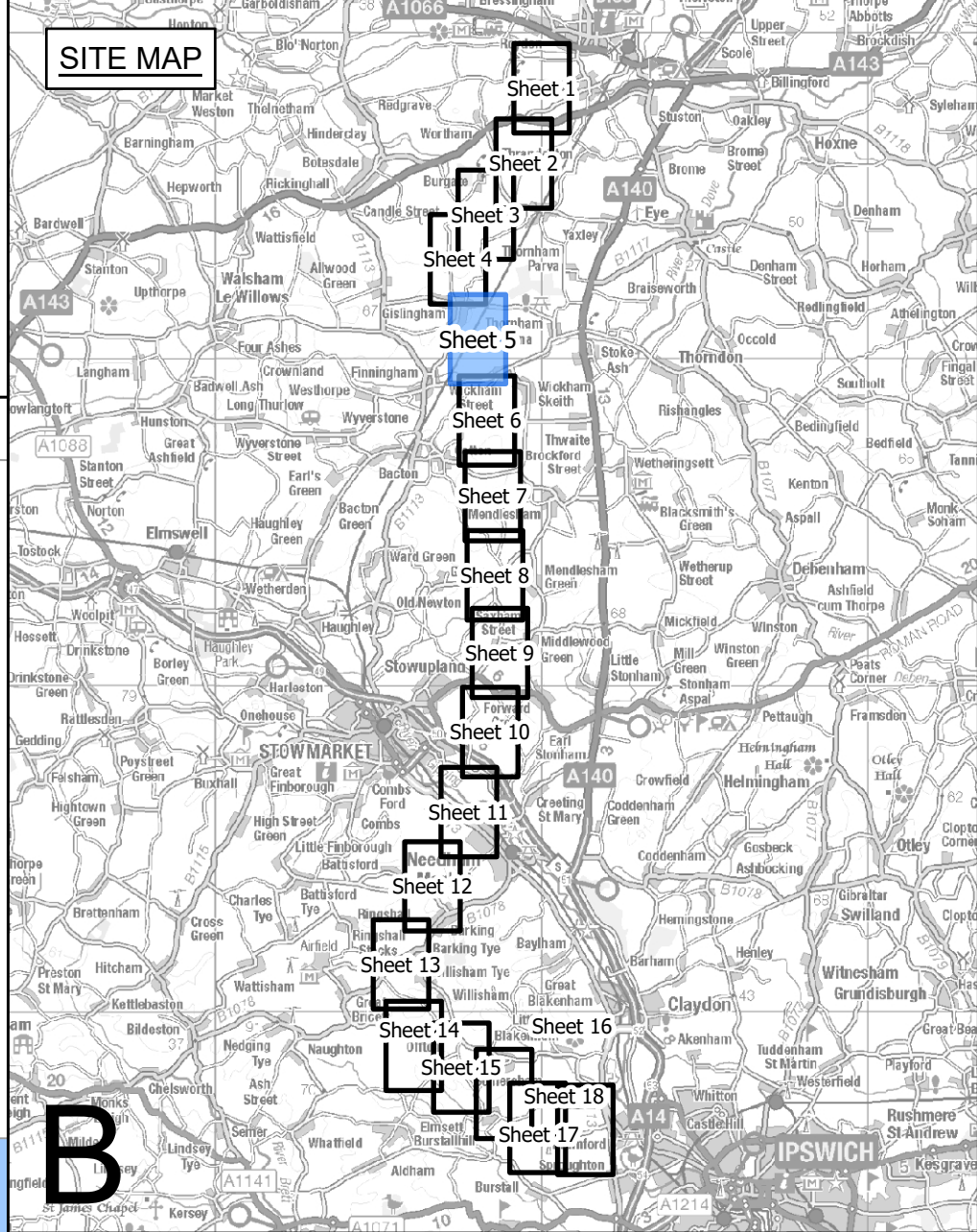
**National Grid Drawing Reference**

AENC-NG-ENG-PLN-0011

Scale	Sheet Size	Sheet	Issue
1:2,500	A0	SHEET 4 OF 18	A



NATIONAL GRID  
(NORWICH TO TILBURY)  
ENVIRONMENTAL CONSTRAINTS PLAN SERIES  
SECTION B (SHEET 5 OF 18,  
MID SUFFOLK DISTRICT COUNCIL)



FOR CONTINUATION SEE SHEET 4

FOR CONTINUATION SEE SHEET 6

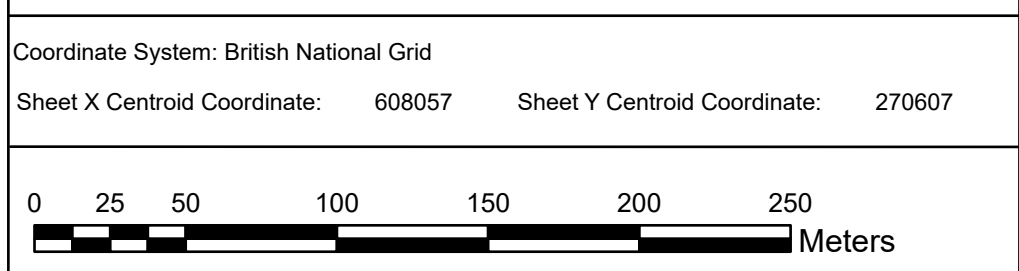
- Legend**
- - Section boundary and local authority boundary
  - - - Section boundary
  - - - Sheet index cutlines
- Proposed project design details**
- Red outline: Draft order limits
  - Purple square with 'X': New lattice pylon
  - Purple line: New gantry
  - Purple line: New overhead line
  - Yellow outline: Existing substation boundary
  - Orange outline: Proposed substation extension boundary
- Environmental constraints**
- Listed buildings
- Red dot: Grade I
  - Green dot: Grade II
  - Yellow dot: Grade II\*
  - Orange square: Scheduled monument (with accompanying list entry number)
  - Green hatched: Conservation areas
  - Light green hatched: Countryside and Rights of Way Open Access Land
  - Blue hatched: Special Areas of Conservation
  - Pink hatched: Sites of Special Scientific Interest
  - Yellow hatched: Ancient woodland
  - Light blue hatched: County / local wildlife sites
  - Blue hatched: Flood zone 3
- Existing utilities**
- Blue line: National Grid 275/400kV overhead line
  - Green line: UKPN 132kV overhead line
  - Black line: National Grid underground cable

**Notes**

This drawing is scaled at paper size A0, therefore any prints taken at smaller sizes will affect accuracy of the measurement units and should not be scaled against.

The proposed overhead line alignment and proposed underground cable alignment together comprise the 2024 preferred draft alignment.

These plans show the draft Order Limits. Due to the need for future flexibility, National Grid will be applying for Order Limits and Limits of Deviation within its Development Consent Order, within which any potential permanent infrastructure would lie. Further information is provided in our 'Guide to interacting with our consultation plans' document.



BACKGROUND MAPPING INFORMATION HAS BEEN REPRODUCED FROM THE ORDNANCE SURVEY BY PERMISSION OF ORDNANCE SURVEY OF THE CONTROLLER OF HIS MAJESTY'S STATIONERY OFFICE. © CROWN COPYRIGHT AND DATABASE RIGHTS (2024) LICENCE OS100024241 AND AC0000807948.

Issue	Date	Remarks	Drawn	Checked	Approved
A	APRIL 2024	FOR STATUTORY CONSULTATION	JAL	AF	KB

**Title**


NATIONAL GRID  
(NORWICH TO TILBURY)  
ENVIRONMENTAL CONSTRAINTS  
PLAN SERIES  
SECTION B (SHEET 5 OF 18,  
MID SUFFOLK DISTRICT COUNCIL)



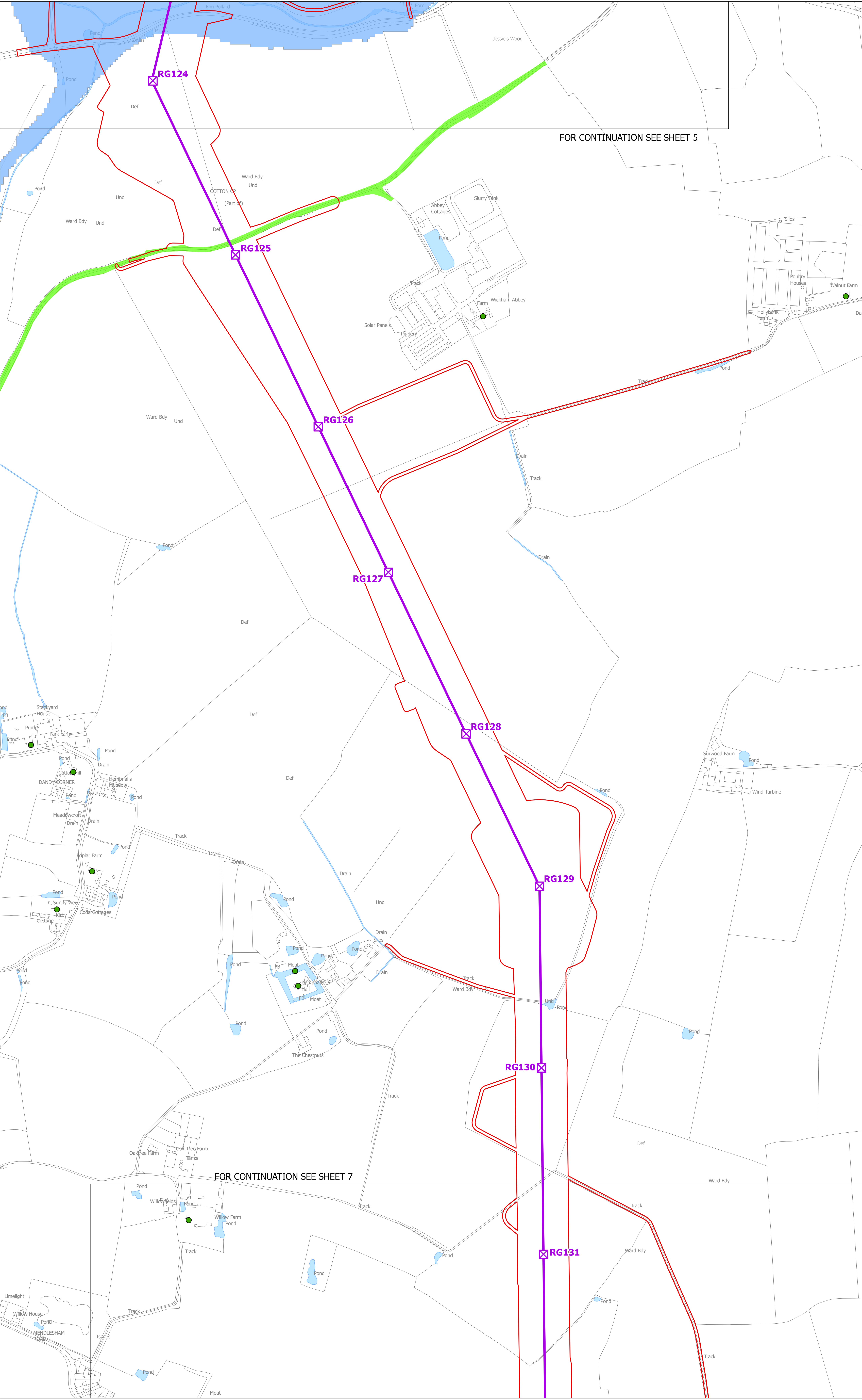
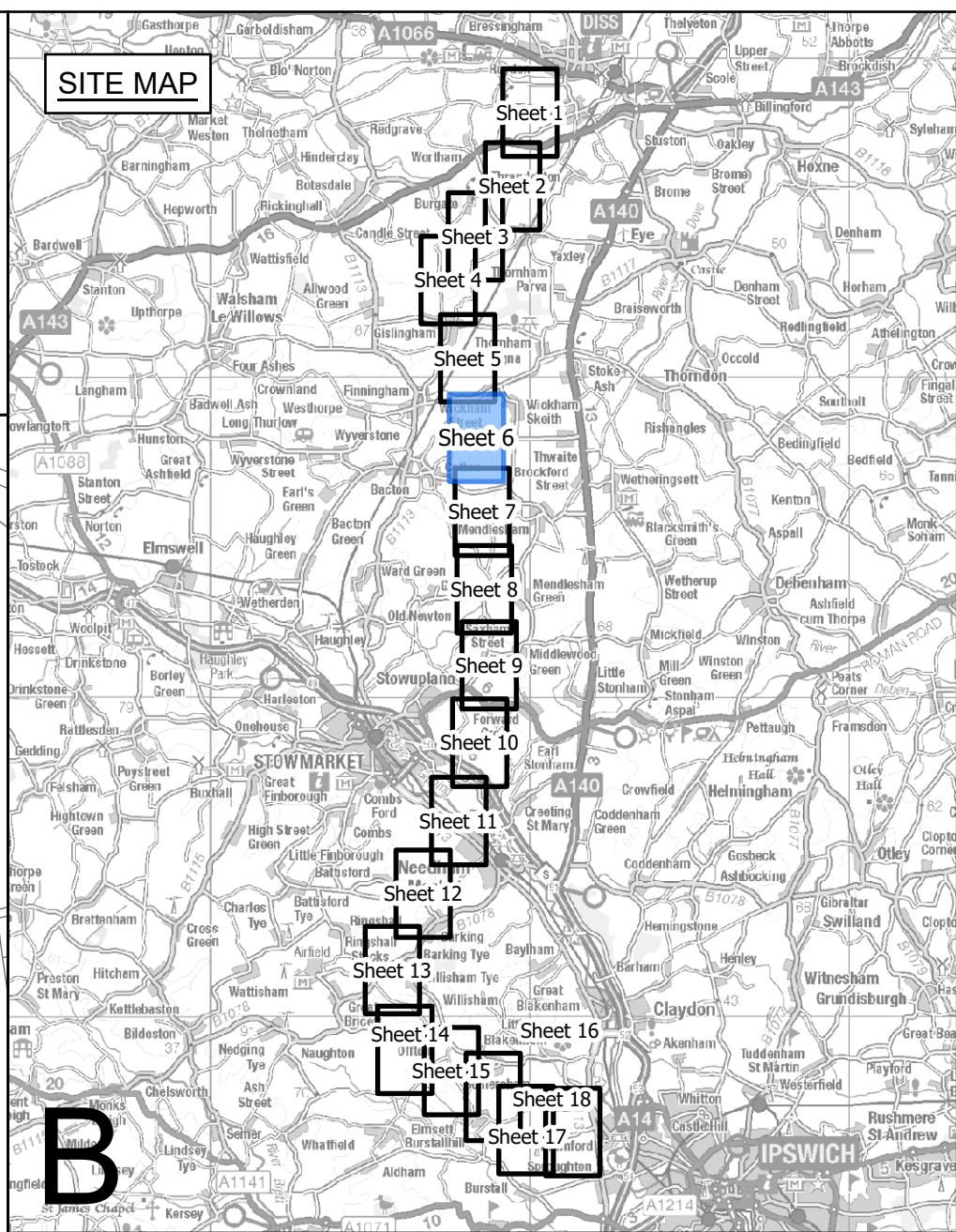
**National Grid Drawing Reference**

AENC-NG-ENG-PLN-0011

Scale	Sheet Size	Sheet	Issue
1:2,500	A0	SHEET 5 OF 18	A



NATIONAL GRID  
(NORWICH TO TILBURY)  
ENVIRONMENTAL CONSTRAINTS PLAN SERIES  
SECTION B (SHEET 6 OF 18,  
MID SUFFOLK DISTRICT COUNCIL)



FOR CONTINUATION SEE SHEET 5

FOR CONTINUATION SEE SHEET 7

- Legend**
- - Local authority boundary
  - - Section boundary and local authority boundary
  - - Section boundary
  - - Sheet index cutlines
- Proposed project design details**
- Draft order limits
  - ⊗ New lattice pylon
  - ⊗ New gantry
  - New overhead line
  - Existing substation boundary
  - Proposed substation extension boundary
- Environmental constraints**
- Listed buildings
- Grade I
  - Grade II
  - Grade II\*
  - Scheduled monument (with accompanying list entry number)
  - ▨ Conservation areas
  - ▨ Countryside and Rights of Way Open Access Land
  - ▨ Special Areas of Conservation
  - ▨ Sites of Special Scientific Interest
  - ▨ Ancient woodland
  - ▨ County / local wildlife sites
  - ▨ Flood zone 3
- Existing utilities**
- National Grid 275/400kV overhead line
  - UKPN 132kV overhead line
  - National Grid underground cable

**Notes**

This drawing is scaled at paper size A0, therefore any prints taken at smaller sizes will affect accuracy of the measurement units and should not be scaled against.

The proposed overhead line alignment and proposed underground cable alignment together comprise the 2024 preferred draft alignment.

These plans show the draft Order Limits. Due to the need for future flexibility, National Grid will be applying for Order Limits and Limits of Deviation within its Development Consent Order, within which any potential permanent infrastructure would lie. Further information is provided in our 'Guide to interacting with our consultation plans' document.

Coordinate System: British National Grid  
Sheet X Centroid Coordinate: 608331 Sheet Y Centroid Coordinate: 268116

0 25 50 100 150 200 250  
Meters

BACKGROUND MAPPING INFORMATION HAS BEEN REPRODUCED FROM THE ORDNANCE SURVEY BY PERMISSION OF ORDNANCE SURVEY OF THE CONTROLLER OF HIS MAJESTY'S STATIONERY OFFICE. © CROWN COPYRIGHT AND DATABASE RIGHTS (2024) LICENCE OS100024241 AND AC0000807948.

Issue	Date	Remarks	Drawn	Checked	Approved
A	APRIL 2024	FOR STATUTORY CONSULTATION	JAL	AF	KB

**Title**


NATIONAL GRID  
(NORWICH TO TILBURY)  
ENVIRONMENTAL CONSTRAINTS  
PLAN SERIES  
SECTION B (SHEET 6 OF 18,  
MID SUFFOLK DISTRICT COUNCIL)

**nationalgrid**

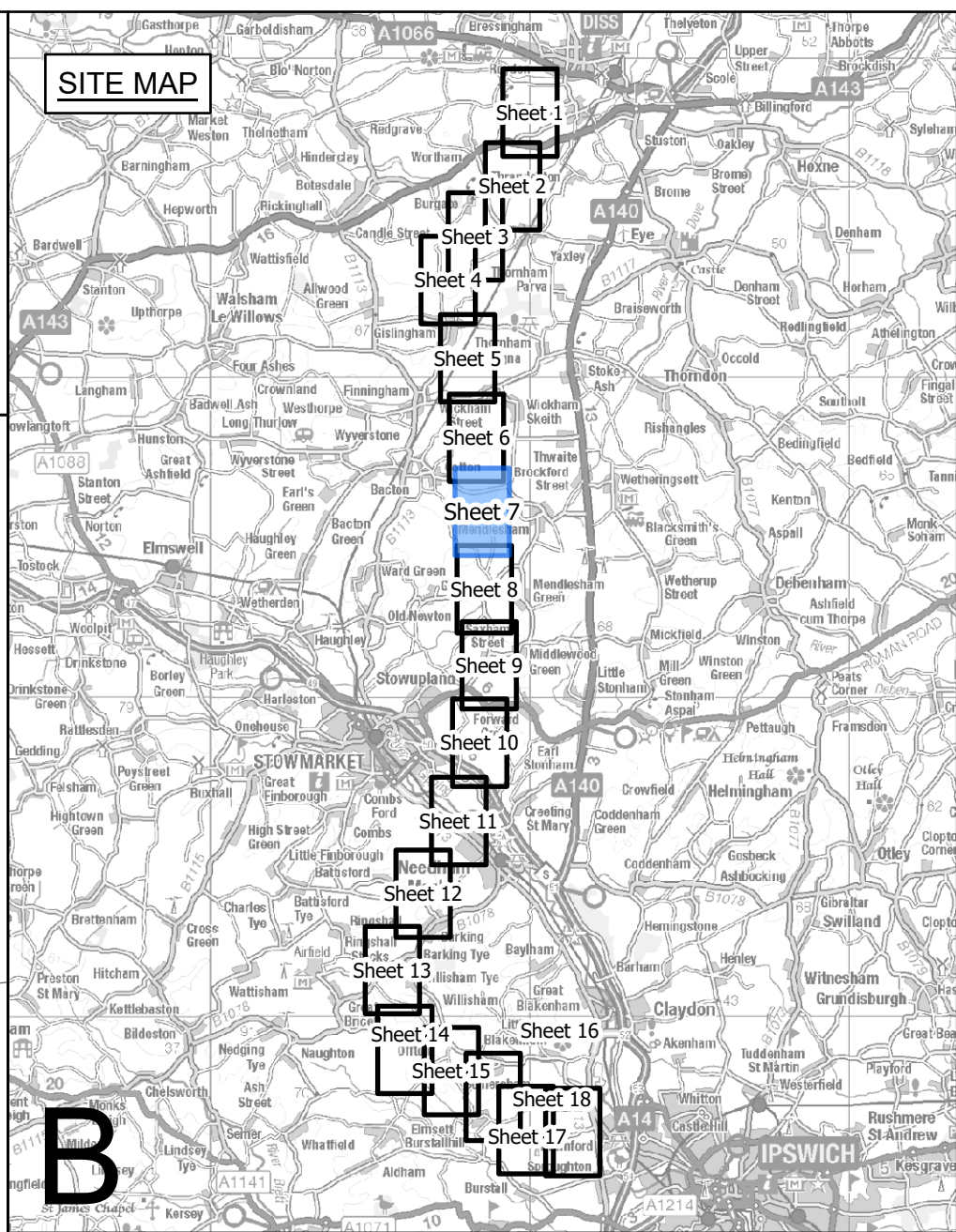
**National Grid Drawing Reference**

AENC-NG-ENG-PLN-0011

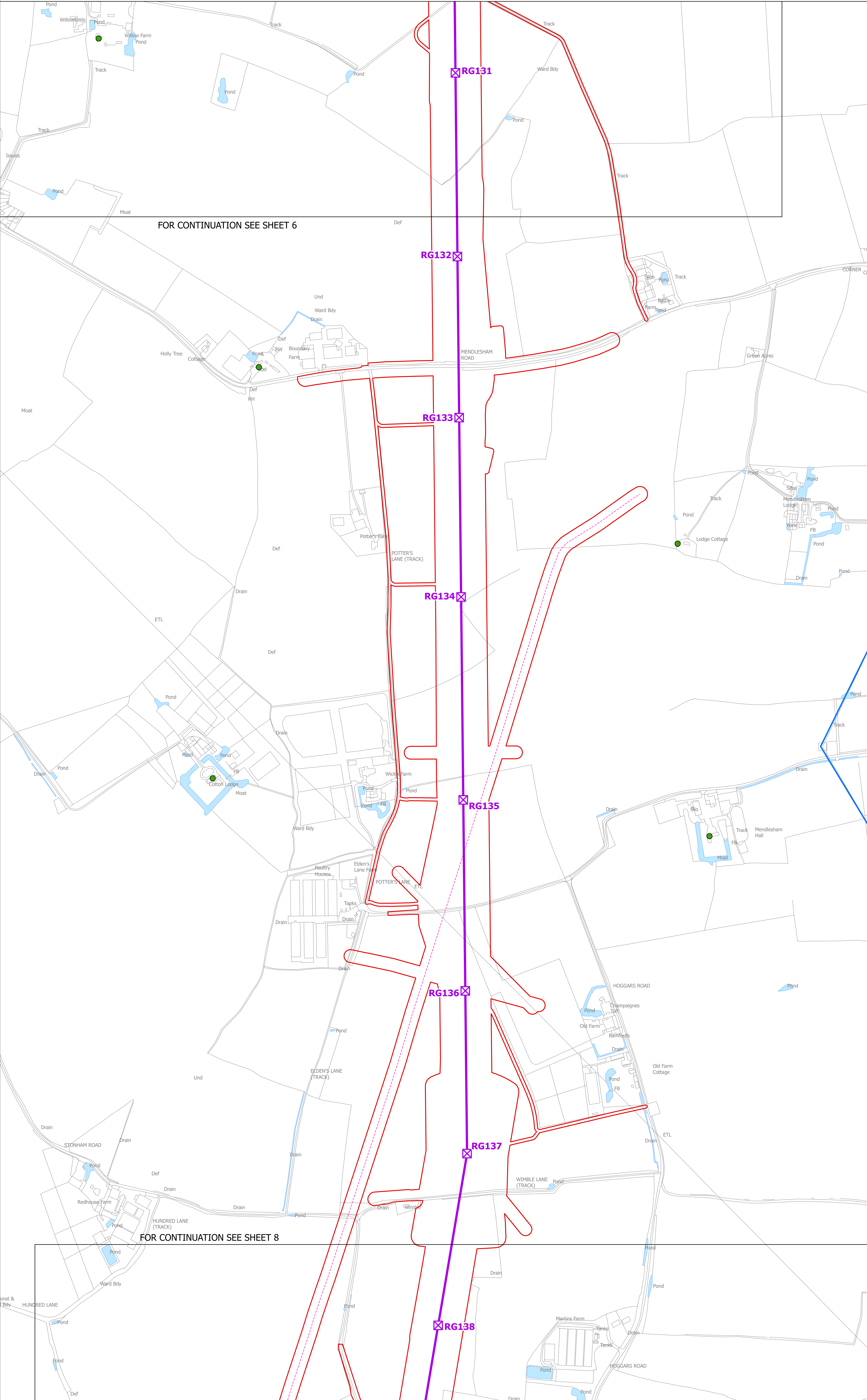
Scale	Sheet Size	Sheet	Issue
1:2,500	A0	SHEET 6 OF 18	A



NATIONAL GRID  
(NORWICH TO TILBURY)  
ENVIRONMENTAL CONSTRAINTS PLAN SERIES  
SECTION B (SHEET 7 OF 18,  
MID SUFFOLK DISTRICT COUNCIL)



**B**



FOR CONTINUATION SEE SHEET 6

FOR CONTINUATION SEE SHEET 8

**Legend**

- - Local authority boundary
- - Section boundary and local authority boundary
- - Section boundary
- - Sheet index cutlines
- Proposed project design details**
- Draft order limits
- ⊗ New lattice pylon
- ⊗ New gantry
- New overhead line
- Existing substation boundary
- Proposed substation extension boundary
- Environmental constraints**
- Listed buildings
- Grade I
- Grade II
- Grade II\*
- Scheduled monument (with accompanying list entry number)
- Conservation areas
- Countryside and Rights of Way Open Access Land
- Special Areas of Conservation
- Sites of Special Scientific Interest
- Ancient woodland
- County / local wildlife sites
- Flood zone 3
- Existing utilities**
- National Grid 275/400kV overhead line
- UKPN 132kV overhead line
- National Grid underground cable

**Notes**

This drawing is scaled at paper size A0, therefore any prints taken at smaller sizes will affect accuracy of the measurement units and should not be scaled against.

The proposed overhead line alignment and proposed underground cable alignment together comprise the 2024 preferred draft alignment.

These plans show the draft Order Limits. Due to the need for future flexibility, National Grid will be applying for Order Limits and Limits of Deviation within its Development Consent Order, within which any potential permanent infrastructure would lie. Further information is provided in our 'Guide to interacting with our consultation plans' document.

Coordinate System: British National Grid

Sheet X Centroid Coordinate: 608509 Sheet Y Centroid Coordinate: 265795



BACKGROUND MAPPING INFORMATION HAS BEEN REPRODUCED FROM THE ORDNANCE SURVEY BY PERMISSION OF ORDNANCE SURVEY OF THE CONTROLLER OF HIS MAJESTY'S STATIONERY OFFICE. © CROWN COPYRIGHT AND DATABASE RIGHTS (2024) LICENCE OS100024241 AND AC0000807948.

Issue	Date	Remarks	Drawn	Checked	Approved
A	APRIL 2024	FOR STATUTORY CONSULTATION	JAL	AF	KB

**Title**  
NATIONAL GRID  
(NORWICH TO TILBURY)  
ENVIRONMENTAL CONSTRAINTS  
PLAN SERIES  
SECTION B (SHEET 7 OF 18,  
MID SUFFOLK DISTRICT COUNCIL)


**nationalgrid**

**National Grid Drawing Reference**

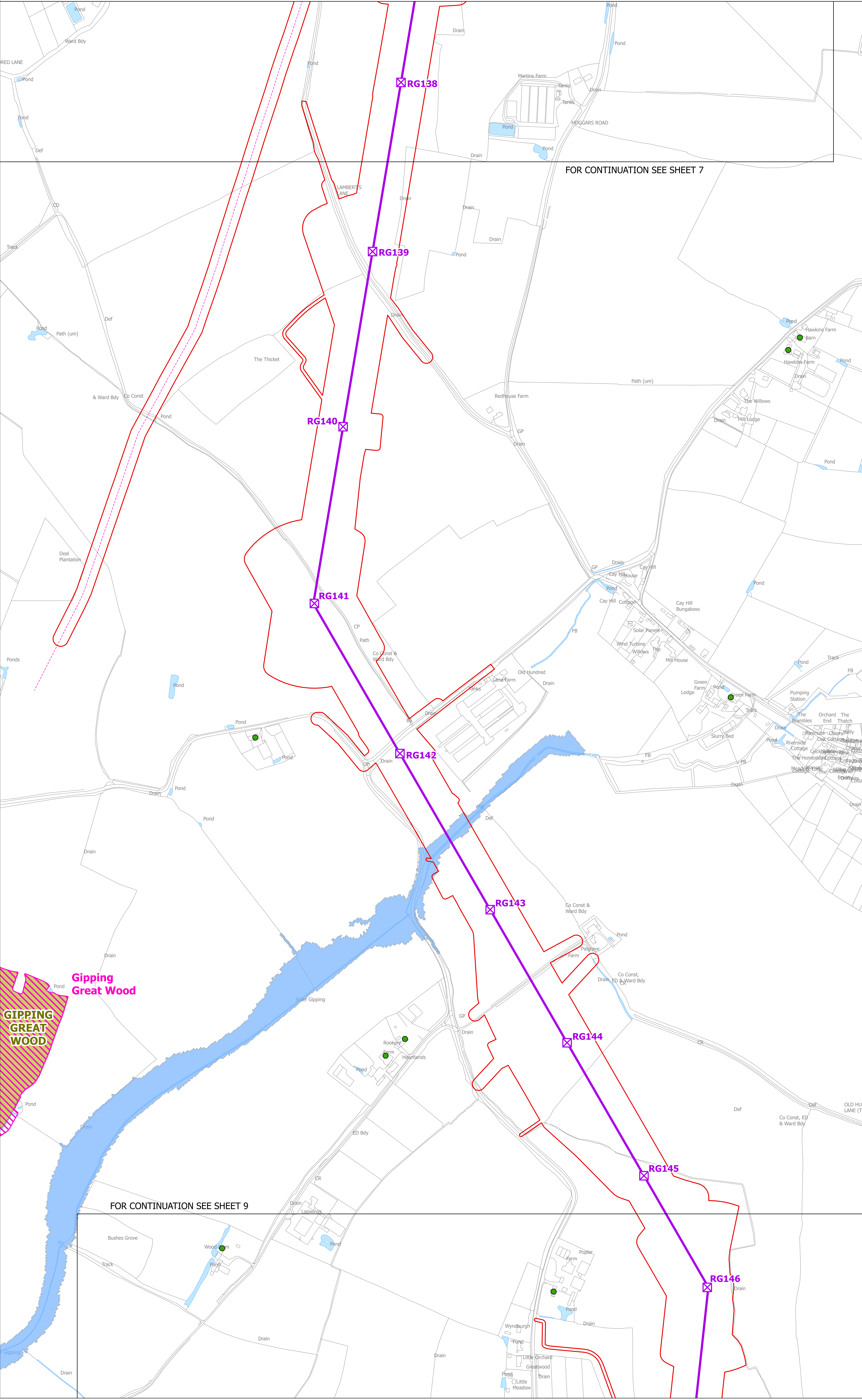
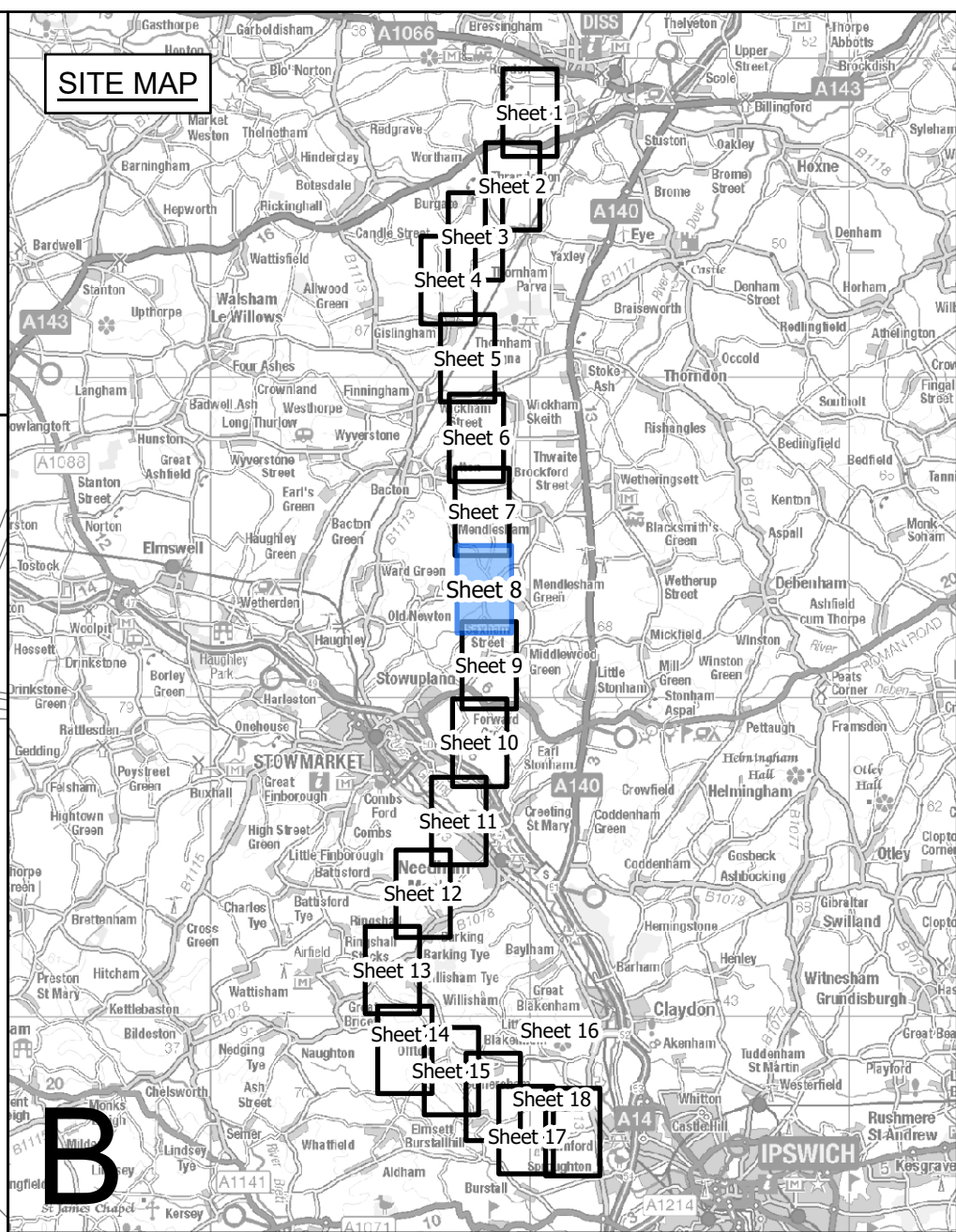
AENC-NG-ENG-PLN-0011

Scale	Sheet Size	Sheet	Issue
1:2,500	A0	SHEET 7 OF 18	A





NATIONAL GRID  
(NORWICH TO TILBURY)  
ENVIRONMENTAL CONSTRAINTS PLAN SERIES  
SECTION B (SHEET 8 OF 18,  
MID SUFFOLK DISTRICT COUNCIL)



FOR CONTINUATION SEE SHEET 7

FOR CONTINUATION SEE SHEET 9

- Legend**
- - Local authority boundary
  - - Section boundary and local authority boundary
  - - Section boundary
  - - Sheet index cutlines
- Proposed project design details**
- Draft order limits
  - ⊗ New lattice pylon
  - ⊗ New gantry
  - New overhead line
  - Existing substation boundary
  - Proposed substation extension boundary
- Environmental constraints**
- Listed buildings
- Grade I
  - Grade II
  - Grade II\*
  - Scheduled monument (with accompanying list entry number)
  - Conservation areas
  - Countryside and Rights of Way Open Access Land
  - Special Areas of Conservation
  - Sites of Special Scientific Interest
  - Ancient woodland
  - County / local wildlife sites
  - Flood zone 3
- Existing utilities**
- National Grid 275/400kV overhead line
  - UKPN 132kV overhead line
  - National Grid underground cable

**Notes**

This drawing is scaled at paper size A0, therefore any prints taken at smaller sizes will affect accuracy of the measurement units and should not be scaled against.

The proposed overhead line alignment and proposed underground cable alignment together comprise the 2024 preferred draft alignment.

These plans show the draft Order Limits. Due to the need for future flexibility, National Grid will be applying for Order Limits and Limits of Deviation within its Development Consent Order, within which any potential permanent infrastructure would lie. Further information is provided in our 'Guide to interacting with our consultation plans' document.

Coordinate System: British National Grid  
Sheet X Centroid Coordinate: 628577 Sheet Y Centroid Coordinate: 263368

BACKGROUND MAPPING INFORMATION HAS BEEN REPRODUCED FROM THE ORDNANCE SURVEY BY PERMISSION OF ORDNANCE SURVEY OF THE CONTROLLER OF HIS MAJESTY'S STATIONERY OFFICE. © CROWN COPYRIGHT AND DATABASE RIGHTS (2024) LICENCE OS100024241 AND AC0000807948.

Issue	Date	Remarks	Drawn	Checked	Approved
A	APRIL 2024	FOR STATUTORY CONSULTATION	JAL	AF	KB


Title

NATIONAL GRID  
(NORWICH TO TILBURY)  
ENVIRONMENTAL CONSTRAINTS  
PLAN SERIES  
SECTION B (SHEET 8 OF 18,  
MID SUFFOLK DISTRICT COUNCIL)

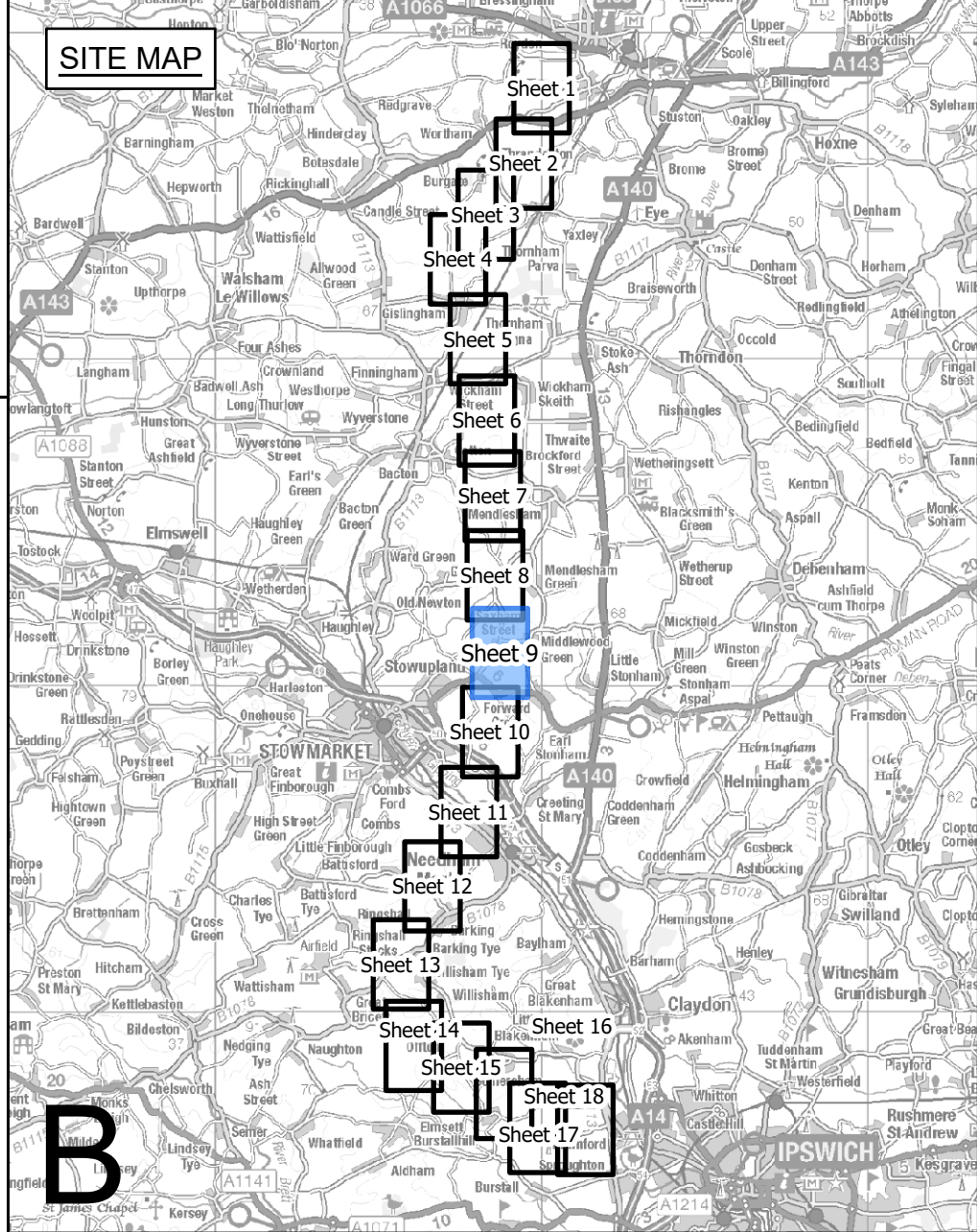


National Grid Drawing Reference  
AENC-NG-ENG-PLN-0011

Scale	Sheet Size	Sheet	Issue
1:2,500	A0	SHEET 8 OF 18	A



NATIONAL GRID  
(NORWICH TO TILBURY)  
ENVIRONMENTAL CONSTRAINTS PLAN SERIES  
SECTION B (SHEET 9 OF 18,  
MID SUFFOLK DISTRICT COUNCIL)



**B**

- Legend**
- Local authority boundary
  - Section boundary and local authority boundary
  - Section boundary
  - Sheet index cutlines
- Proposed project design details**
- Draft order limits
  - New lattice pylon
  - New gantry
  - New overhead line
  - Existing substation boundary
  - Proposed substation extension boundary
- Environmental constraints**
- Listed buildings
- Grade I
  - Grade II
  - Grade II\*
  - Scheduled monument (with accompanying list entry number)
  - Conservation areas
  - Countryside and Rights of Way Open Access Land
  - Special Areas of Conservation
  - Sites of Special Scientific Interest
  - Ancient woodland
  - County / local wildlife sites
  - Flood zone 3
- Existing utilities**
- National Grid 275/400kV overhead line
  - UKPN 132kV overhead line
  - National Grid underground cable

FOR CONTINUATION SEE SHEET 8

FOR CONTINUATION SEE SHEET 10

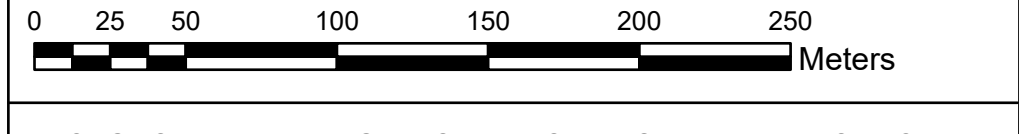
**Notes**

This drawing is scaled at paper size A0, therefore any prints taken at smaller sizes will affect accuracy of the measurement units and should not be scaled against.

The proposed overhead line alignment and proposed underground cable alignment together comprise the 2024 preferred draft alignment.

These plans show the draft Order Limits. Due to the need for future flexibility, National Grid will be applying for Order Limits and Limits of Deviation within its Development Consent Order, within which any potential permanent infrastructure would lie. Further information is provided in our 'Guide to interacting with our consultation plans' document.

Coordinate System: British National Grid  
Sheet X Centroid Coordinate: 698729 Sheet Y Centroid Coordinate: 260989



BACKGROUND MAPPING INFORMATION HAS BEEN REPRODUCED FROM THE ORDNANCE SURVEY BY PERMISSION OF ORDNANCE SURVEY OF THE CONTROLLER OF HIS MAJESTY'S STATIONERY OFFICE. © CROWN COPYRIGHT AND DATABASE RIGHTS (2024) LICENCE OS100024241 AND AC0000807948.

Issue	Date	Remarks	Drawn	Checked	Approved
A	APRIL 2024	FOR STATUTORY CONSULTATION	JAL	AF	KB

**Title**

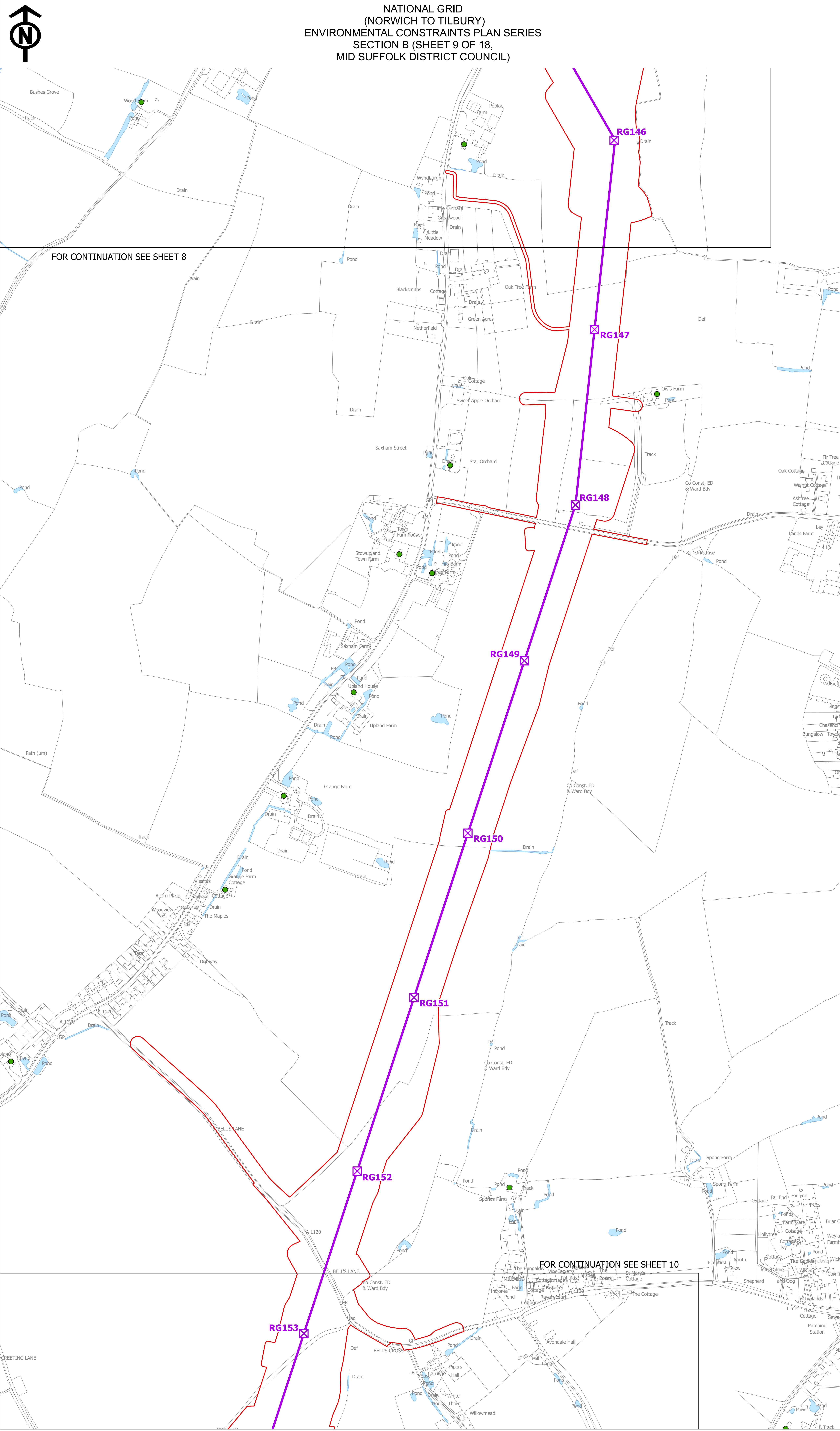
NATIONAL GRID  
(NORWICH TO TILBURY)  
ENVIRONMENTAL CONSTRAINTS  
PLAN SERIES  
SECTION B (SHEET 9 OF 18,  
MID SUFFOLK DISTRICT COUNCIL)




**National Grid Drawing Reference**

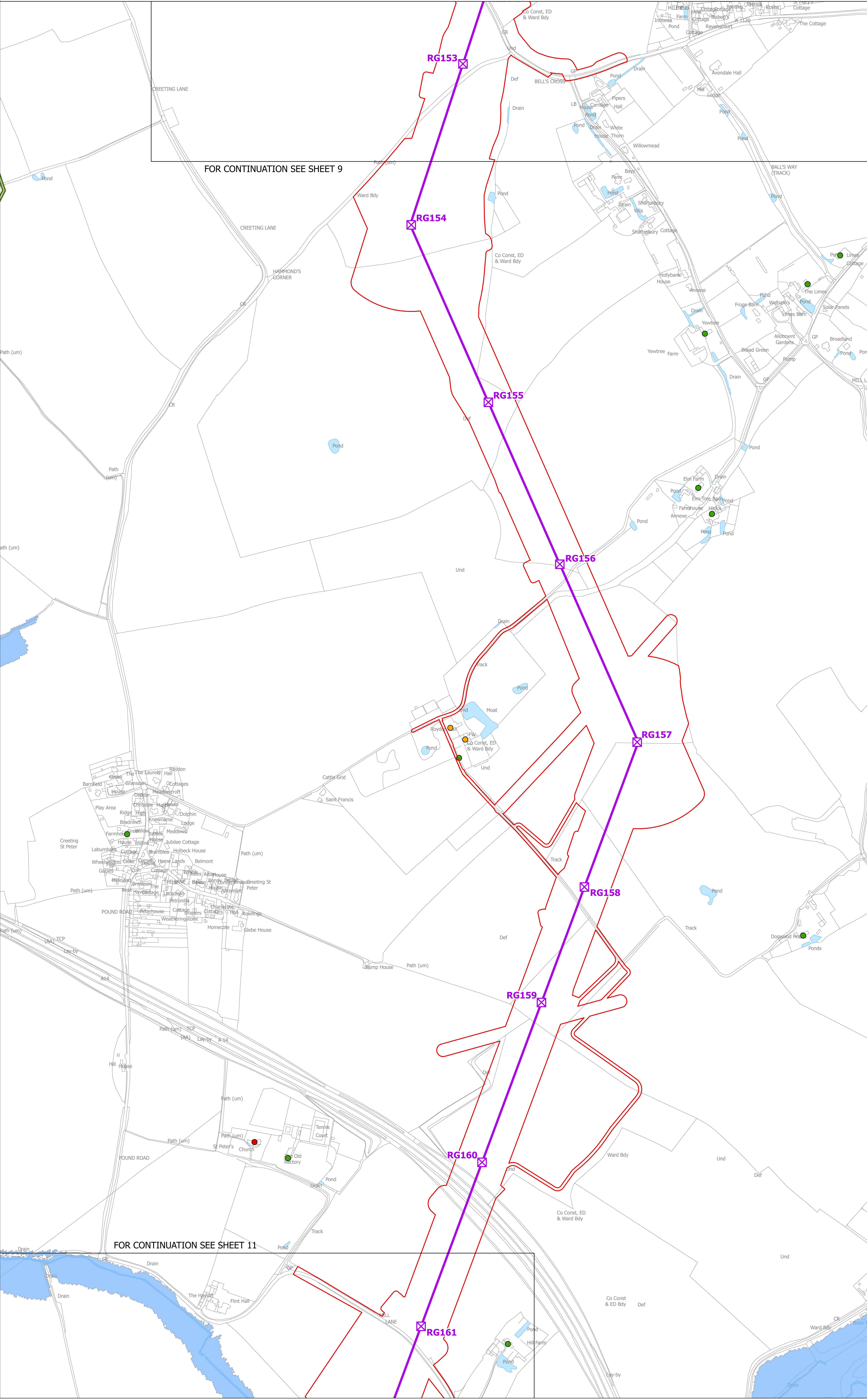
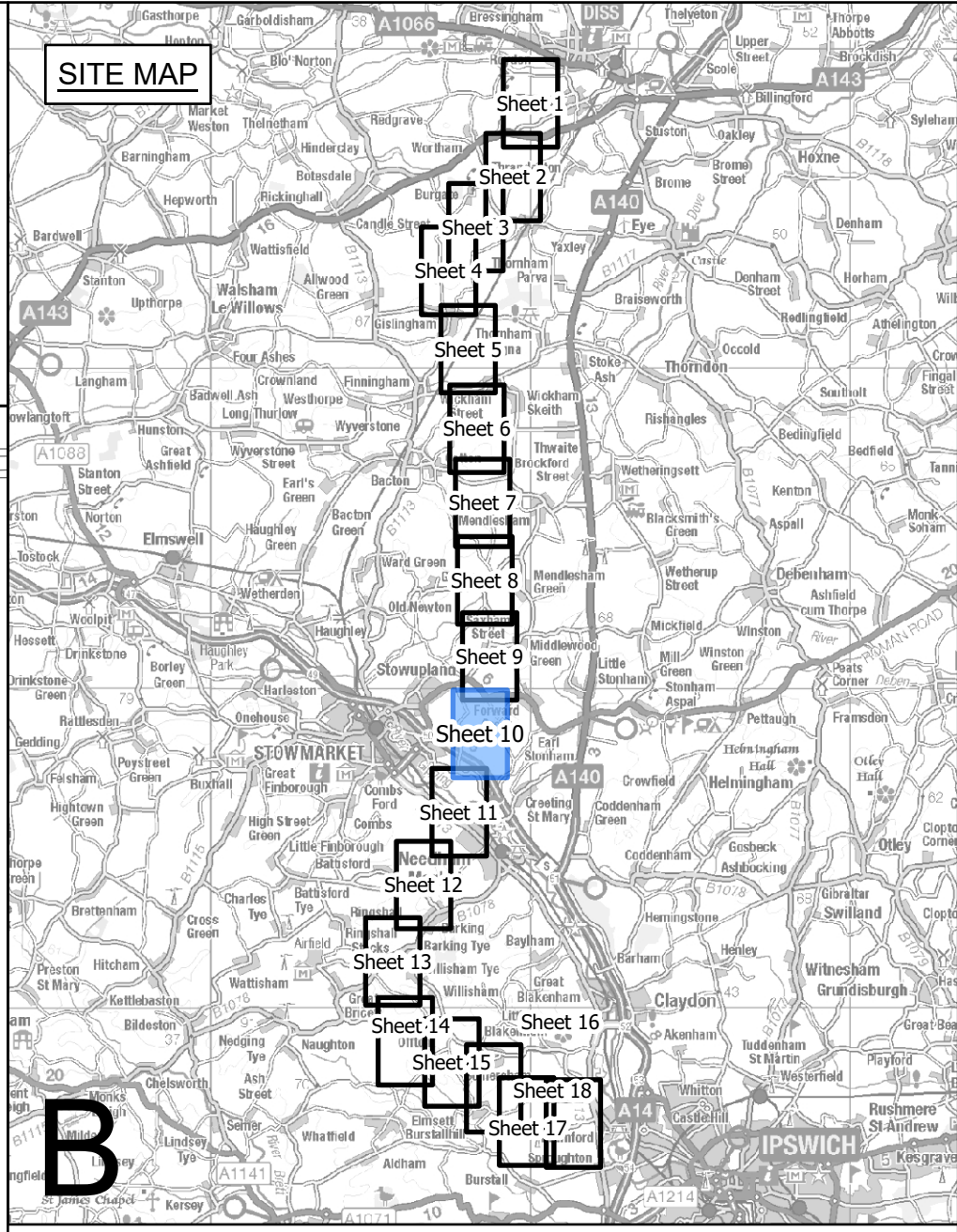
AENG-NG-ENG-PLN-0011

Scale	Sheet Size	Sheet	Issue
1:2,500	A0	SHEET 9 OF 18	A





NATIONAL GRID  
(NORWICH TO TILBURY)  
ENVIRONMENTAL CONSTRAINTS PLAN SERIES  
SECTION B (SHEET 10 OF 18,  
MID SUFFOLK DISTRICT COUNCIL)



FOR CONTINUATION SEE SHEET 9

FOR CONTINUATION SEE SHEET 11

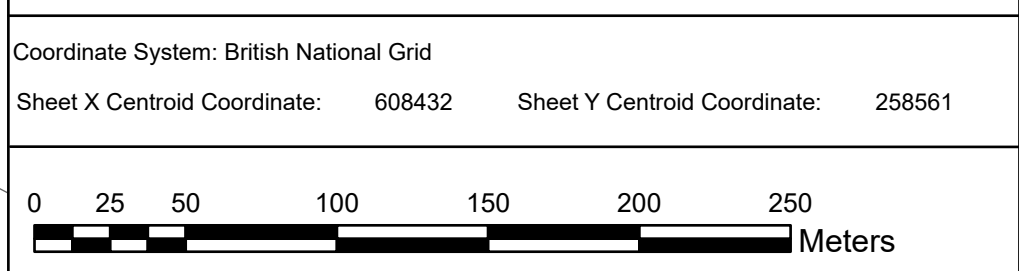
- Legend**
- Local authority boundary
  - Section boundary and local authority boundary
  - Section boundary
  - Sheet index cutlines
- Proposed project design details**
- Draft order limits
  - ⊗ New lattice pylon
  - ⊗ New gantry
  - New overhead line
  - Existing substation boundary
  - Proposed substation extension boundary
- Environmental constraints**
- Listed buildings
- Grade I
  - Grade II
  - Grade II\*
  - Scheduled monument (with accompanying list entry number)
  - Conservation areas
  - Countryside and Rights of Way Open Access Land
  - Special Areas of Conservation
  - Sites of Special Scientific Interest
  - Ancient woodland
  - County / local wildlife sites
  - Flood zone 3
- Existing utilities**
- National Grid 275/400kV overhead line
  - UKPN 132kV overhead line
  - National Grid underground cable

**Notes**

This drawing is scaled at paper size A0, therefore any prints taken at smaller sizes will affect accuracy of the measurement units and should not be scaled against.

The proposed overhead line alignment and proposed underground cable alignment together comprise the 2024 preferred draft alignment.

These plans show the draft Order Limits. Due to the need for future flexibility, National Grid will be applying for Order Limits and Limits of Deviation within its Development Consent Order, within which any potential permanent infrastructure would lie. Further information is provided in our 'Guide to interacting with our consultation plans' document.



BACKGROUND MAPPING INFORMATION HAS BEEN REPRODUCED FROM THE ORDNANCE SURVEY BY PERMISSION OF ORDNANCE SURVEY OF THE CONTROLLER OF HIS MAJESTY'S STATIONERY OFFICE. © CROWN COPYRIGHT AND DATABASE RIGHTS (2024) LICENCE OS100024241 AND AC0000807948.

Issue	Date	Remarks	Drawn	Checked	Approved
A	APRIL 2024	FOR STATUTORY CONSULTATION	JAL	AF	KB


**Title**

NATIONAL GRID  
(NORWICH TO TILBURY)  
ENVIRONMENTAL CONSTRAINTS  
PLAN SERIES  
SECTION B (SHEET 10 OF 18,  
MID SUFFOLK DISTRICT COUNCIL)

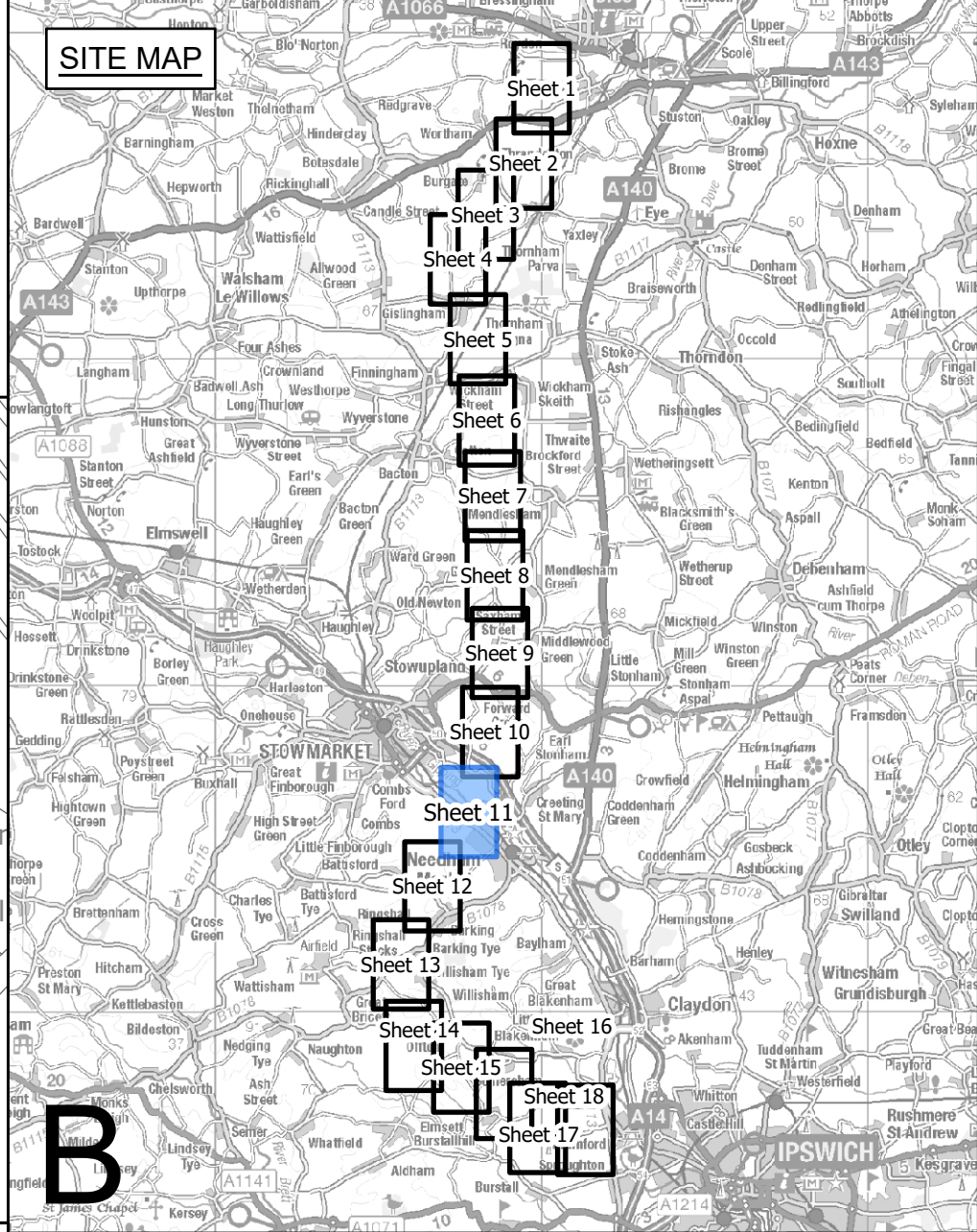
**National Grid Drawing Reference**

AENC-NG-ENG-PLN-0011

Scale	Sheet Size	Sheet	Issue
1:2,500	A0	SHEET 10 OF 18	A

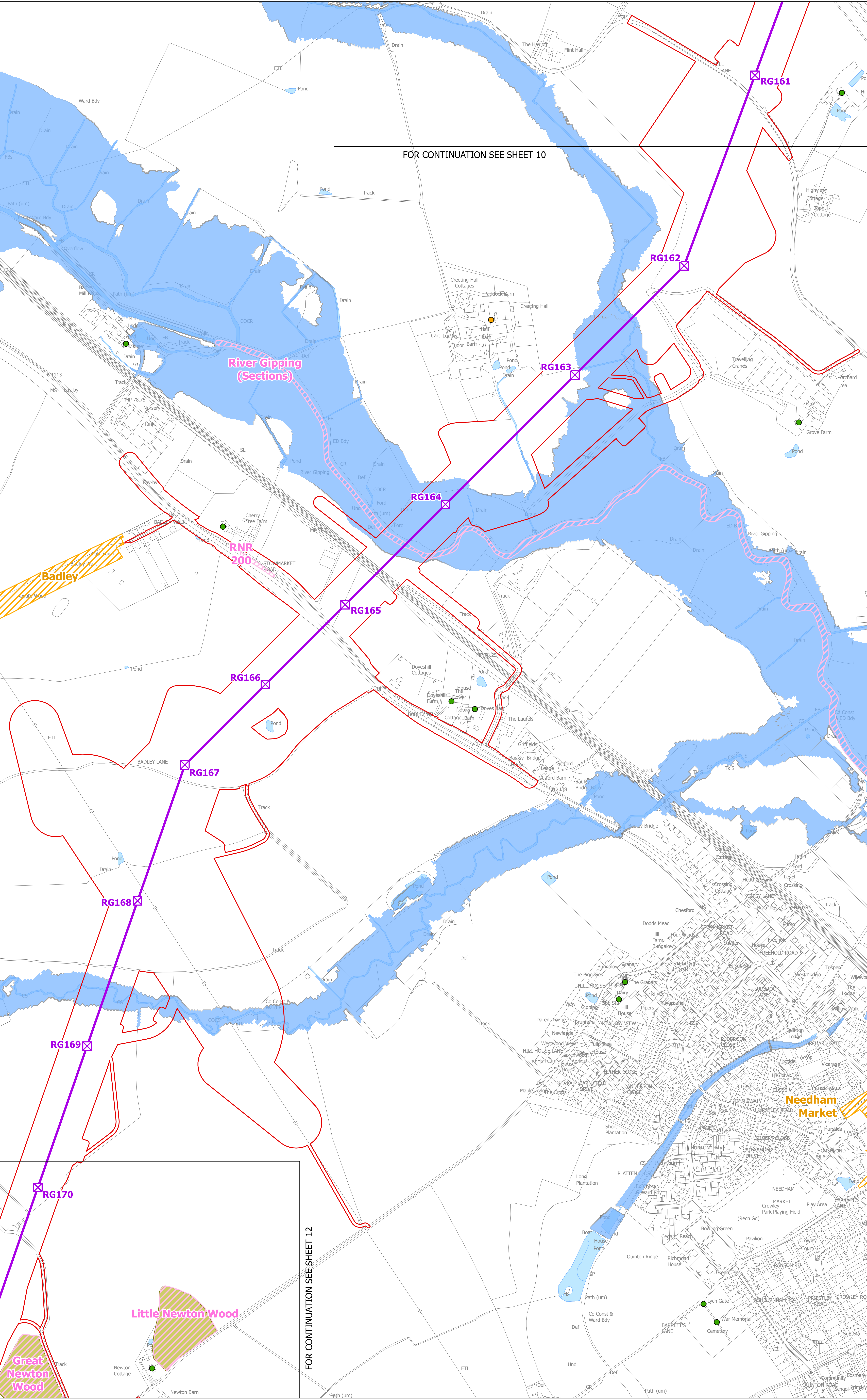


NATIONAL GRID  
(NORWICH TO TILBURY)  
ENVIRONMENTAL CONSTRAINTS PLAN SERIES  
SECTION B (SHEET 11 OF 18,  
MID SUFFOLK DISTRICT COUNCIL)



**B**

FOR CONTINUATION SEE SHEET 10



- Legend**
- Local authority boundary
  - Section boundary and local authority boundary
  - Section boundary
  - Sheet index cutlines
- Proposed project design details**
- Draft order limits
  - ⊗ New lattice pylon
  - ⊗ New gantry
  - New overhead line
  - Existing substation boundary
  - Proposed substation extension boundary
- Environmental constraints**
- Listed buildings
- Grade I
  - Grade II
  - Grade II\*
  - Scheduled monument (with accompanying list entry number)
  - Conservation areas
  - Countryside and Rights of Way Open Access Land
  - Special Areas of Conservation
  - Sites of Special Scientific Interest
  - Ancient woodland
  - County / local wildlife sites
  - Flood zone 3
- Existing utilities**
- National Grid 275/400kV overhead line
  - UKPN 132kV overhead line
  - National Grid underground cable

**Notes**

This drawing is scaled at paper size A0, therefore any prints taken at smaller sizes will affect accuracy of the measurement units and should not be scaled against.

The proposed overhead line alignment and proposed underground cable alignment together comprise the 2024 preferred draft alignment.

These plans show the draft Order Limits. Due to the need for future flexibility, National Grid will be applying for Order Limits and Limits of Deviation within its Development Consent Order, within which any potential permanent infrastructure would lie. Further information is provided in our 'Guide to interacting with our consultation plans' document.

Coordinate System: British National Grid  
Sheet X Centroid Coordinate: 607776 Sheet Y Centroid Coordinate: 256105

0 25 50 100 150 200 250 Meters

BACKGROUND MAPPING INFORMATION HAS BEEN REPRODUCED FROM THE ORDNANCE SURVEY BY PERMISSION OF ORDNANCE SURVEY OF THE CONTROLLER OF HIS MAJESTY'S STATIONERY OFFICE. © CROWN COPYRIGHT AND DATABASE RIGHTS (2024) LICENCE OS100024241 AND AC0000807948.

Issue	Date	Remarks	Drawn	Checked	Approved
A	APRIL 2024	FOR STATUTORY CONSULTATION	JAL	AF	KB

**Title**


NATIONAL GRID  
(NORWICH TO TILBURY)  
ENVIRONMENTAL CONSTRAINTS  
PLAN SERIES  
SECTION B (SHEET 11 OF 18,  
MID SUFFOLK DISTRICT COUNCIL)

**nationalgrid**

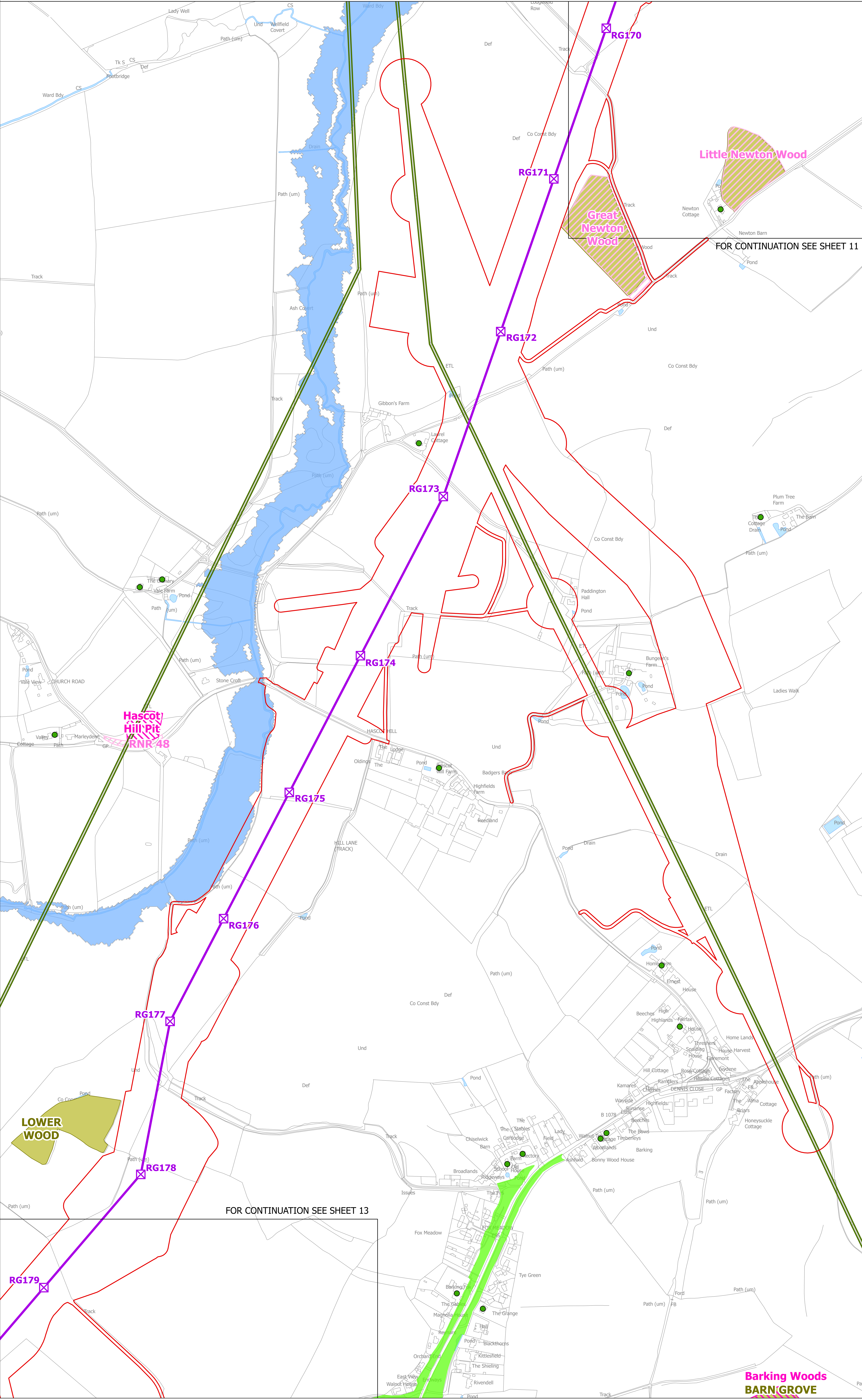
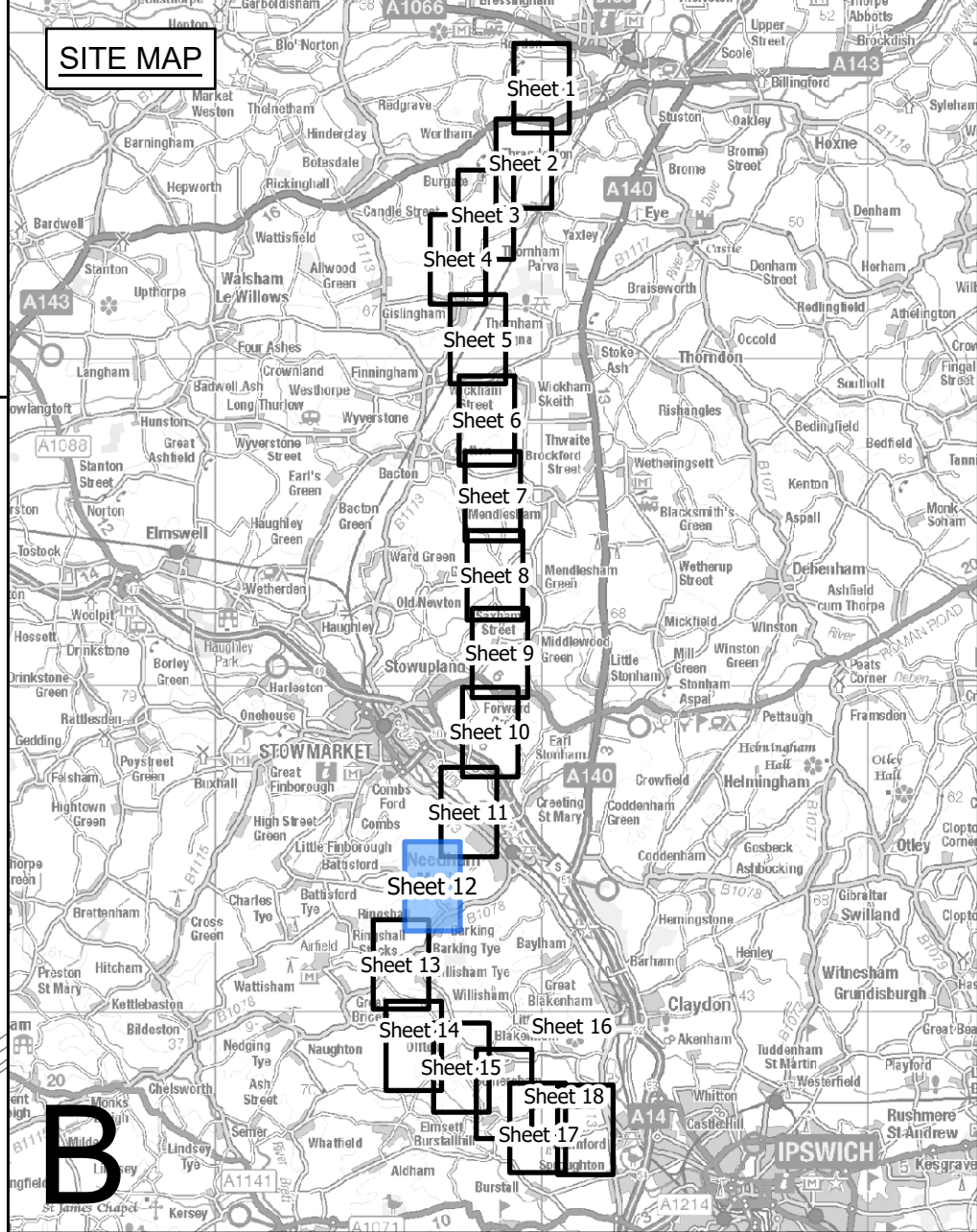
**National Grid Drawing Reference**

AENC-NG-ENG-PLN-0011

Scale	Sheet Size	Sheet	Issue
1:2,500	A0	SHEET 11 OF 18	A



NATIONAL GRID  
(NORWICH TO TILBURY)  
ENVIRONMENTAL CONSTRAINTS PLAN SERIES  
SECTION B (SHEET 12 OF 18,  
MID SUFFOLK DISTRICT COUNCIL)



- Legend**
- Local authority boundary
  - Section boundary and local authority boundary
  - Section cutlines
  - Sheet index cutlines
- Proposed project design details**
- Draft order limits
  - New lattice pylon
  - New gantry
  - New overhead line
  - Existing substation boundary
  - Proposed substation extension boundary
- Environmental constraints**
- Listed buildings
- Grade I
  - Grade II
  - Grade II\*
  - Scheduled monument (with accompanying list entry number)
  - Conservation areas
  - Countryside and Rights of Way Open Access Land
  - Special Areas of Conservation
  - Sites of Special Scientific Interest
  - Ancient woodland
  - County / local wildlife sites
  - Flood zone 3
- Existing utilities**
- National Grid 275/400kV overhead line
  - UKPN 132kV overhead line
  - National Grid underground cable

FOR CONTINUATION SEE SHEET 11

FOR CONTINUATION SEE SHEET 13

**Notes**  
This drawing is scaled at paper size A0, therefore any prints taken at smaller sizes will affect accuracy of the measurement units and should not be scaled against.

The proposed overhead line alignment and proposed underground cable alignment together comprise the 2024 preferred draft alignment.

These plans show the draft Order Limits. Due to the need for future flexibility, National Grid will be applying for Order Limits and Limits of Deviation within its Development Consent Order, within which any potential permanent infrastructure would lie. Further information is provided in our 'Guide to interacting with our consultation plans' document.

Coordinate System: British National Grid  
Sheet X Centroid Coordinate: 606659 Sheet Y Centroid Coordinate: 253828



BACKGROUND MAPPING INFORMATION HAS BEEN REPRODUCED FROM THE ORDNANCE SURVEY BY PERMISSION OF ORDNANCE SURVEY OF THE CONTROLLER OF HIS MAJESTY'S STATIONERY OFFICE. © CROWN COPYRIGHT AND DATABASE RIGHTS (2024) LICENCE OS100024241 AND AC0000807948.


A	APRIL 2024	FOR STATUTORY CONSULTATION	JAL	AF	KB
Issue	Date	Remarks	Drawn	Checked	Approved

**Title**  
NATIONAL GRID  
(NORWICH TO TILBURY)  
ENVIRONMENTAL CONSTRAINTS  
PLAN SERIES  
SECTION B (SHEET 12 OF 18,  
MID SUFFOLK DISTRICT COUNCIL)

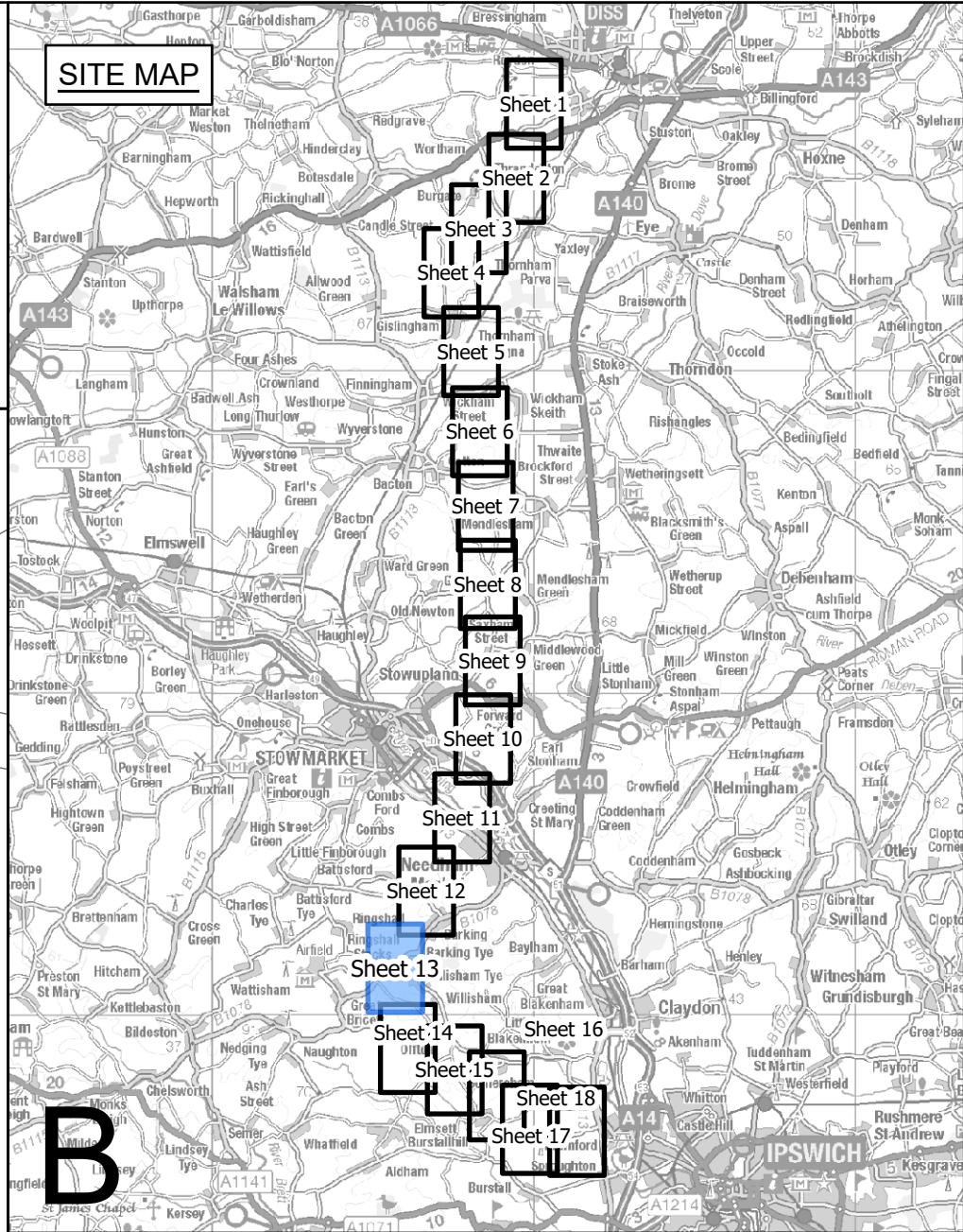


**National Grid Drawing Reference**  
AENC-NG-ENG-PLN-0011

Scale	Sheet Size	Sheet	Issue
1:2,500	A0	SHEET 12 OF 18	A



NATIONAL GRID  
(NORWICH TO TILBURY)  
ENVIRONMENTAL CONSTRAINTS PLAN SERIES  
SECTION B (SHEET 13 OF 18,  
MID SUFFOLK DISTRICT COUNCIL)



**B**

**Legend**

- - Local authority boundary
- Section boundary and local authority boundary
- - - Section boundary
- - - Sheet index cutlines
- Proposed project design details**
- Draft order limits
- ⊗ New lattice pylon
- ⊗ New gantry
- New overhead line
- Existing substation boundary
- Proposed substation extension boundary
- Environmental constraints**
- Listed buildings
- Grade I
- Grade II
- Grade II\*
- Scheduled monument (with accompanying list entry number)
- Conservation areas
- Countryside and Rights of Way Open Access Land
- Special Areas of Conservation
- Sites of Special Scientific Interest
- Ancient woodland
- County / local wildlife sites
- Flood zone 3
- Existing utilities**
- National Grid 275/400kV overhead line
- UKPN 132kV overhead line
- National Grid underground cable

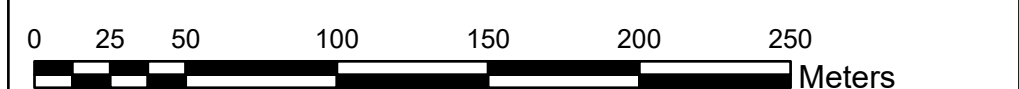
**Notes**

This drawing is scaled at paper size A0, therefore any prints taken at smaller sizes will affect accuracy of the measurement units and should not be scaled against.

The proposed overhead line alignment and proposed underground cable alignment together comprise the 2024 preferred draft alignment.

These plans show the draft Order Limits. Due to the need for future flexibility, National Grid will be applying for Order Limits and Limits of Deviation within its Development Consent Order, within which any potential permanent infrastructure would lie. Further information is provided in our 'Guide to interacting with our consultation plans' document.

Coordinate System: British National Grid  
Sheet X Centroid Coordinate: 605696 Sheet Y Centroid Coordinate: 251438



BACKGROUND MAPPING INFORMATION HAS BEEN REPRODUCED FROM THE ORDNANCE SURVEY BY PERMISSION OF ORDNANCE SURVEY OF THE CONTROLLER OF HIS MAJESTY'S STATIONERY OFFICE. © CROWN COPYRIGHT AND DATABASE RIGHTS (2024) LICENCE OS100024241 AND AC0000807948.

A	APRIL 2024	FOR STATUTORY CONSULTATION	JAL	AF	KB
---	------------	----------------------------	-----	----	----

Issue	Date	Remarks	Drawn	Checked	Approved

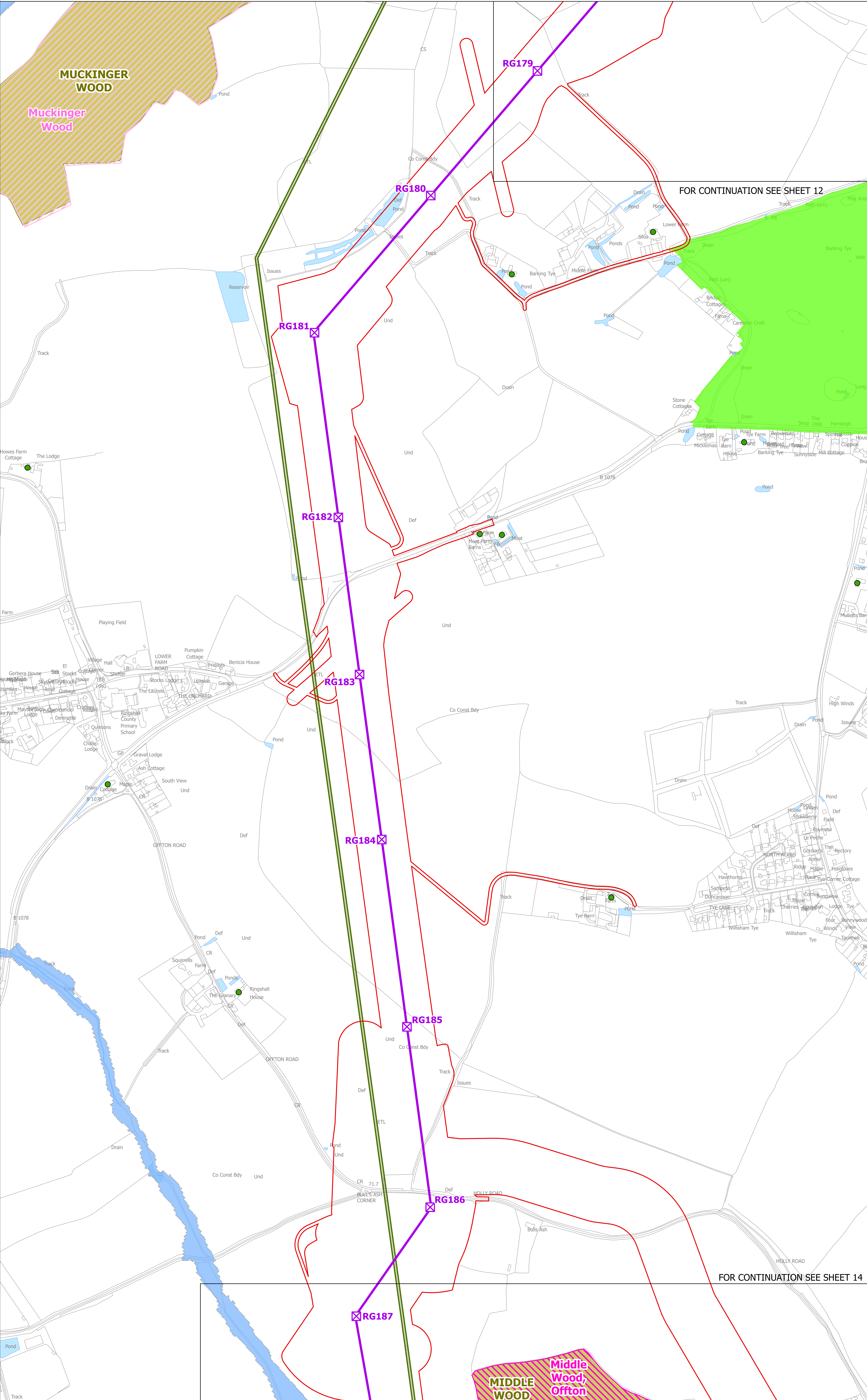
**Title**

NATIONAL GRID  
(NORWICH TO TILBURY)  
ENVIRONMENTAL CONSTRAINTS  
PLAN SERIES  
SECTION B (SHEET 13 OF 18,  
MID SUFFOLK DISTRICT COUNCIL)

**nationalgrid**

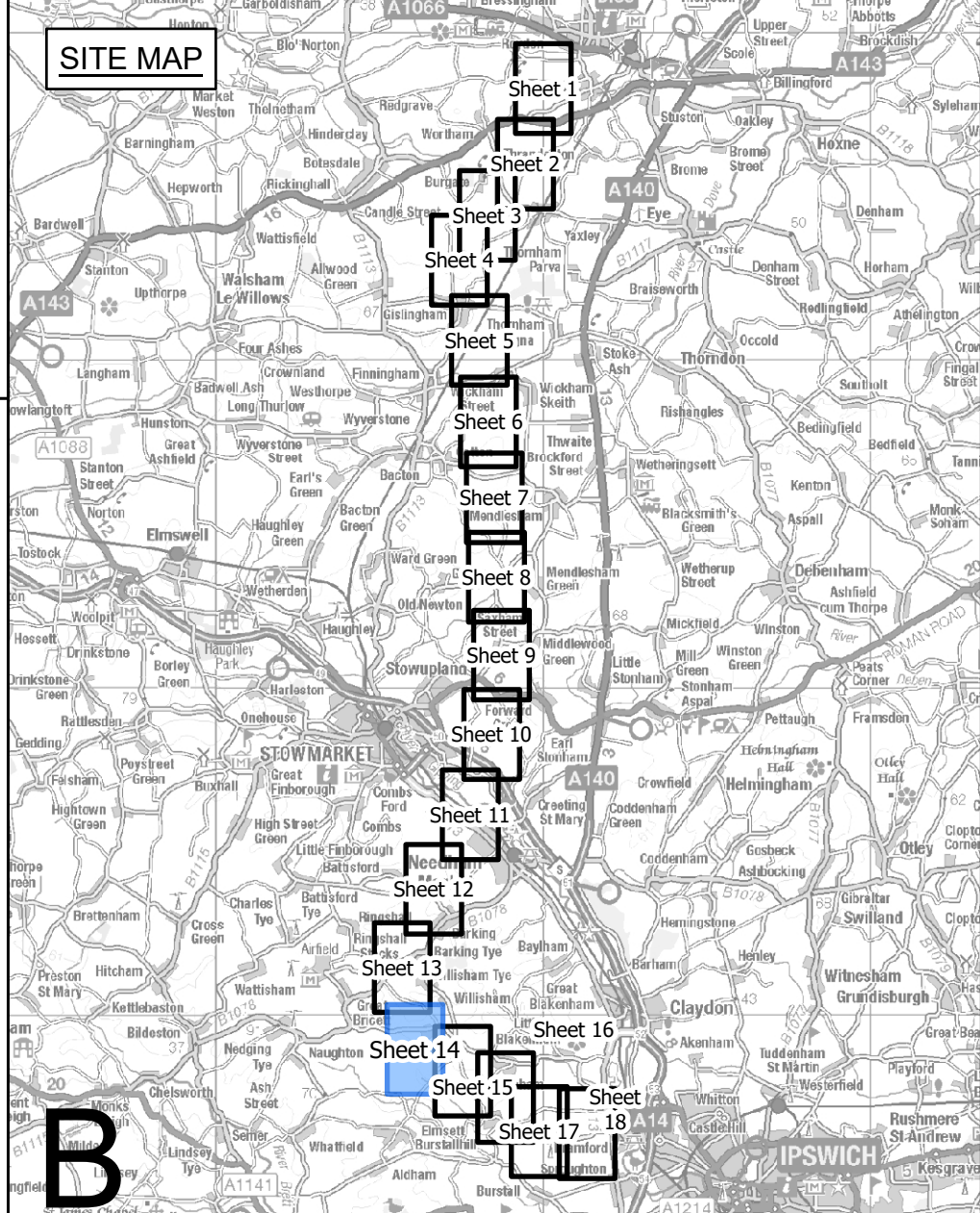
**National Grid Drawing Reference**  
AENC-NG-ENG-PLN-0011

Scale	Sheet Size	Sheet	Issue
1:2,500	A0	SHEET 13 OF 18	A



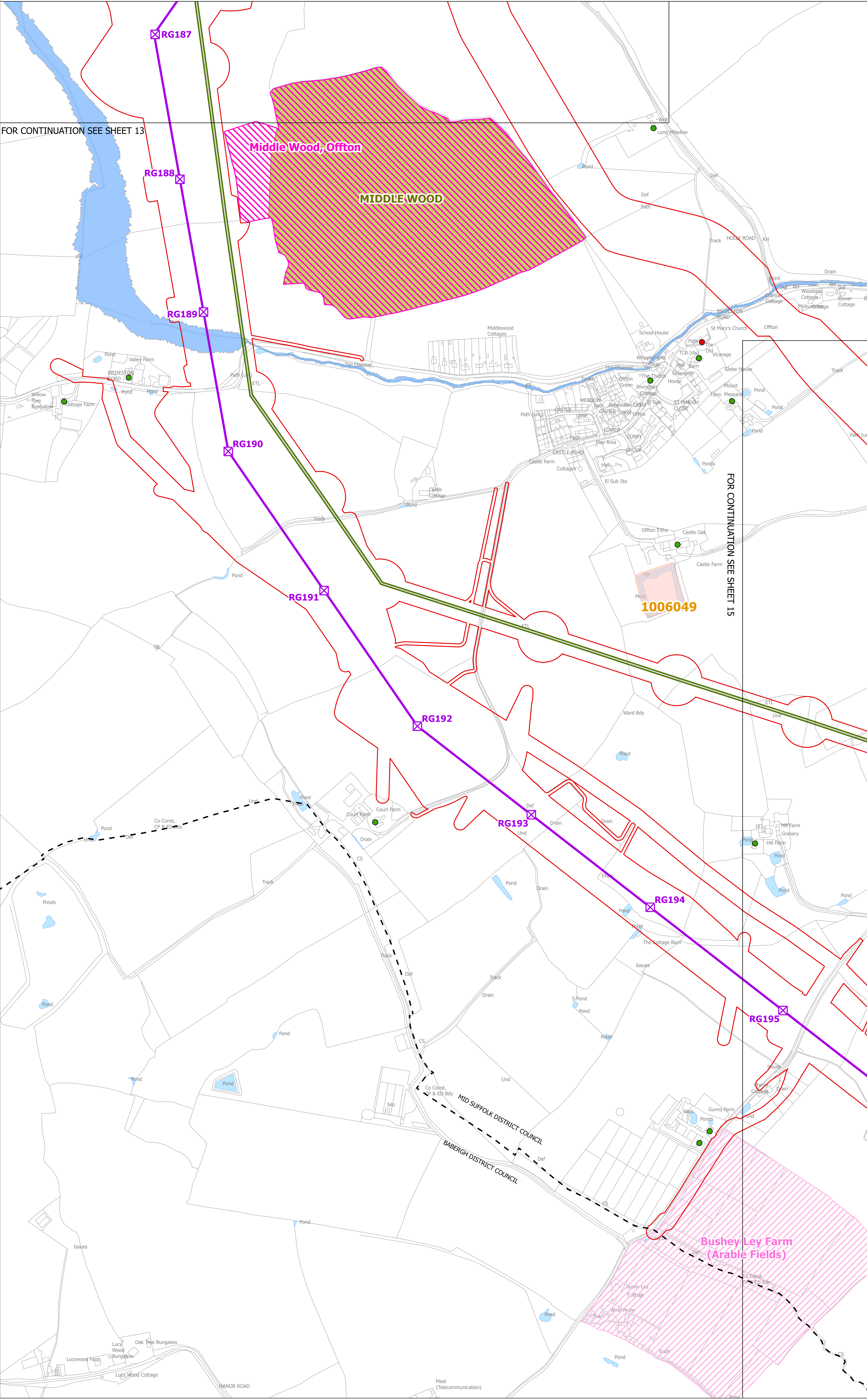


NATIONAL GRID  
(NORWICH TO TILBURY)  
ENVIRONMENTAL CONSTRAINTS PLAN SERIES  
SECTION B (SHEET 14 OF 18,  
MID SUFFOLK DISTRICT COUNCIL AND BABERGH DISTRICT COUNCIL)



FOR CONTINUATION SEE SHEET 13

FOR CONTINUATION SEE SHEET 15



- Legend**
- - Local authority boundary
  - - Section boundary and local authority boundary
  - - Section boundary
  - - Sheet index cutlines
- Proposed project design details**
- Draft order limits
  - ⊗ New lattice pylon
  - ⊗ New gantry
  - New overhead line
  - Existing substation boundary
  - Proposed substation extension boundary
- Environmental constraints**
- Listed buildings
- Grade I
  - Grade II
  - Grade II\*
  - Scheduled monument (with accompanying list entry number)
  - Conservation areas
  - Countryside and Rights of Way Open Access Land
  - Special Areas of Conservation
  - Sites of Special Scientific Interest
  - Ancient woodland
  - County / local wildlife sites
  - Flood zone 3
- Existing utilities**
- National Grid 275/400kV overhead line
  - UKPN 132kV overhead line
  - National Grid underground cable

**Notes**

This drawing is scaled at paper size A0, therefore any prints taken at smaller sizes will affect accuracy of the measurement units and should not be scaled against.

The proposed overhead line alignment and proposed underground cable alignment together comprise the 2024 preferred draft alignment.

These plans show the draft Order Limits. Due to the need for future flexibility, National Grid will be applying for Order Limits and Limits of Deviation within its Development Consent Order, within which any potential permanent infrastructure would lie. Further information is provided in our 'Guide to interacting with our consultation plans' document.

Coordinate System: British National Grid  
Sheet X Centroid Coordinate: 606087 Sheet Y Centroid Coordinate: 248535

0 25 50 100 150 200 250 Meters

BACKGROUND MAPPING INFORMATION HAS BEEN REPRODUCED FROM THE ORDNANCE SURVEY BY PERMISSION OF ORDNANCE SURVEY OF THE CONTROLLER OF HIS MAJESTY'S STATIONERY OFFICE. © CROWN COPYRIGHT AND DATABASE RIGHTS (2024) LICENCE OS100024241 AND AC0000807948.

A	Date	Remarks	Drawn	Checked	Approved
	APRIL 2024	FOR STATUTORY CONSULTATION	JAL	AF	KB

**Title**

NATIONAL GRID  
(NORWICH TO TILBURY)  
ENVIRONMENTAL CONSTRAINTS  
PLAN SERIES  
SECTION B (SHEET 14 OF 18,  
MID SUFFOLK DISTRICT COUNCIL  
AND BABERGH DISTRICT COUNCIL)

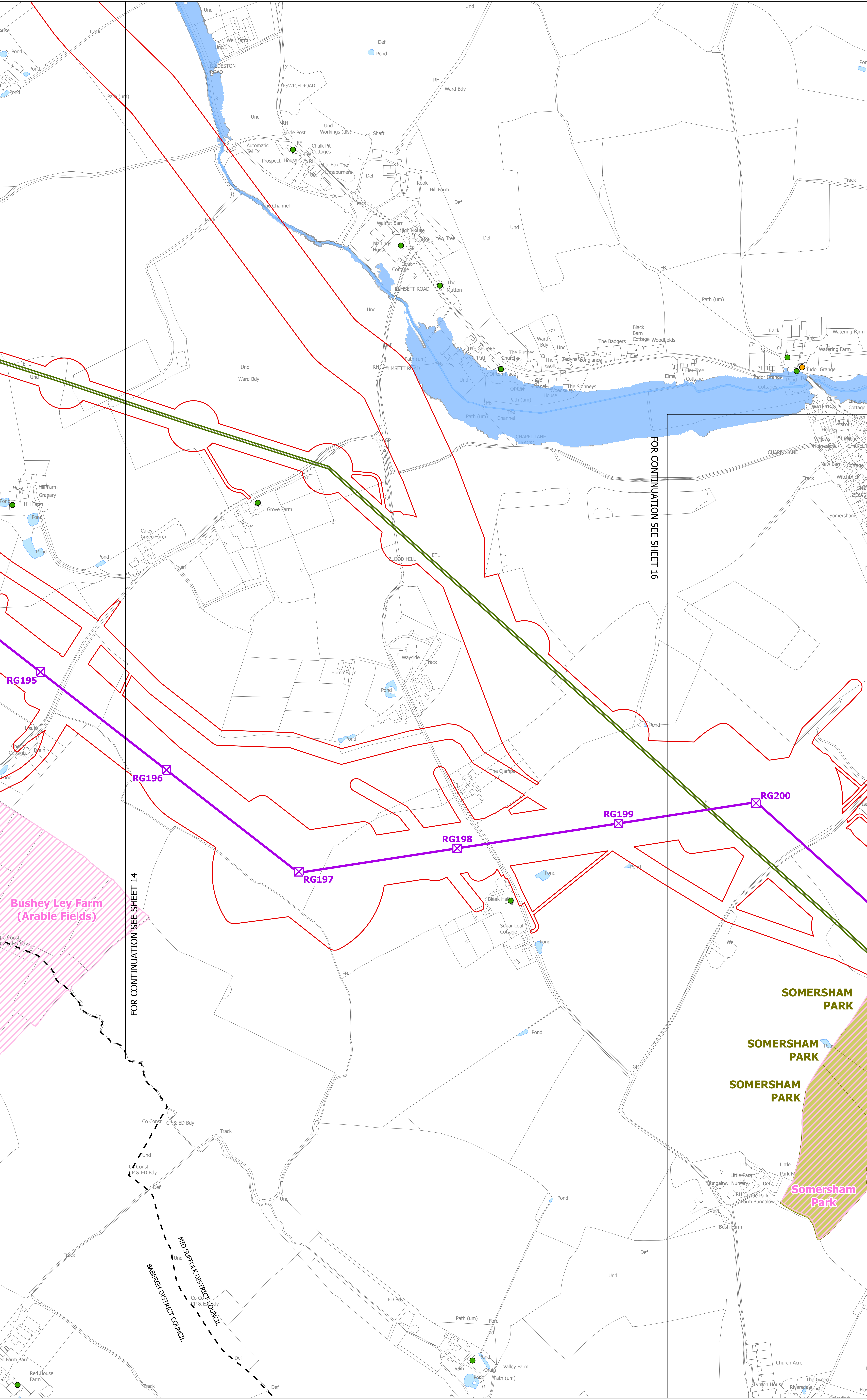
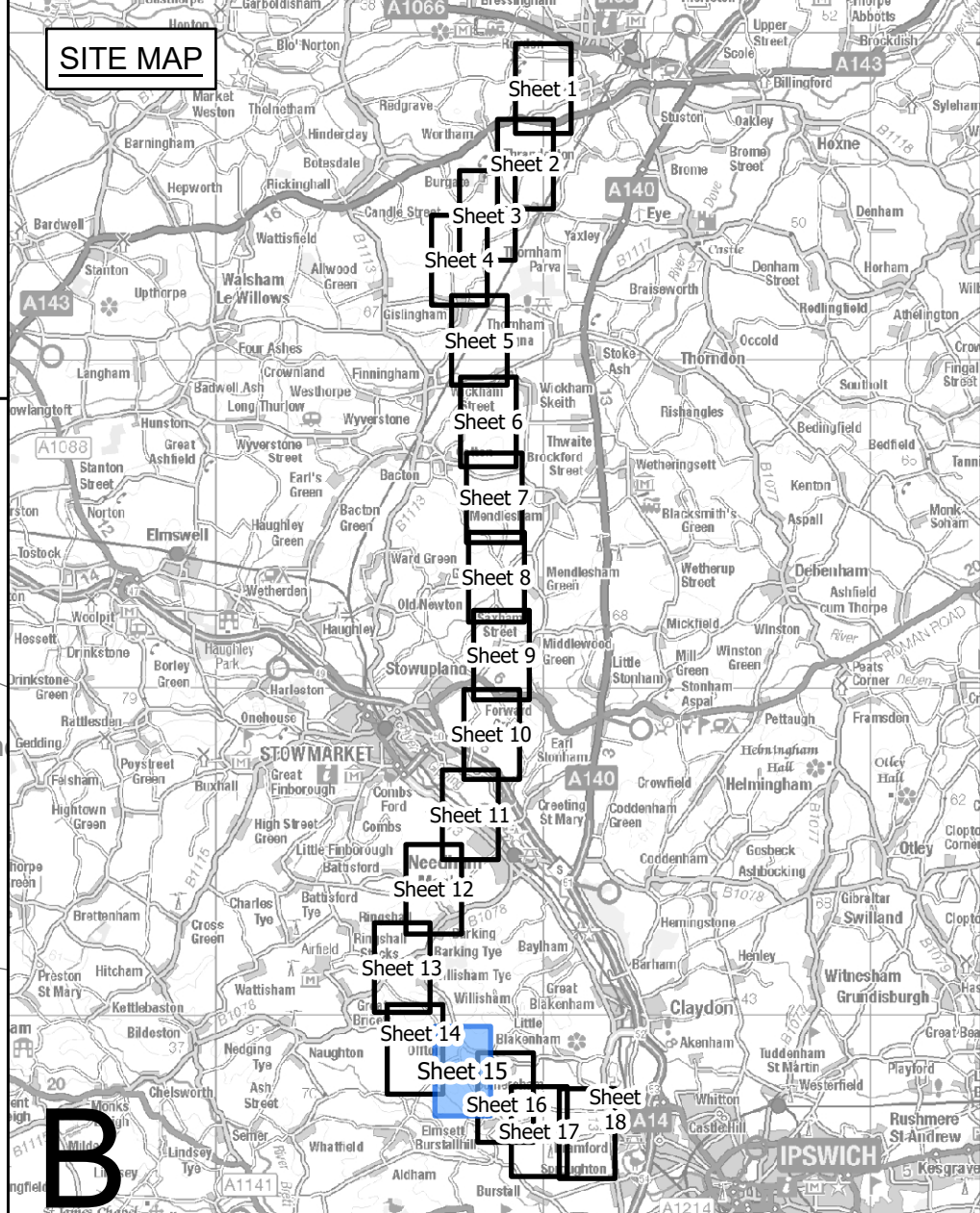



**National Grid Drawing Reference**

AENC-NG-ENG-PLN-0011

Scale	Sheet Size	Sheet	Issue
1:2,500	A0	SHEET 14 OF 18	A

NATIONAL GRID  
(NORWICH TO TILBURY)  
ENVIRONMENTAL CONSTRAINTS PLAN SERIES  
SECTION B (SHEET 15 OF 18,  
MID SUFFOLK DISTRICT COUNCIL AND BABERGH DISTRICT COUNCIL)



**Legend**

- - Local authority boundary
- - Section boundary and local authority boundary
- - Section boundary
- - Sheet index cutlines

**Proposed project design details**

- Draft order limits
- ⊗ New lattice pylon
- ⊗ New gantry
- New overhead line
- Existing substation boundary
- Proposed substation extension boundary

**Environmental constraints**

Listed buildings

- Grade I
- Grade II
- Grade II\*
- Scheduled monument (with accompanying list entry number)
- Conservation areas
- Countryside and Rights of Way Open Access Land
- Special Areas of Conservation
- Sites of Special Scientific Interest
- Ancient woodland
- County / local wildlife sites
- Flood zone 3

**Existing utilities**

- National Grid 275/400kV overhead line
- UKPN 132kV overhead line
- National Grid underground cable

**Notes**

This drawing is scaled at paper size A0, therefore any prints taken at smaller sizes will affect accuracy of the measurement units and should not be scaled against.

The proposed overhead line alignment and proposed underground cable alignment together comprise the 2024 preferred draft alignment.

These plans show the draft Order Limits. Due to the need for future flexibility, National Grid will be applying for Order Limits and Limits of Deviation within its Development Consent Order, within which any potential permanent infrastructure would lie. Further information is provided in our 'Guide to interacting with our consultation plans' document.

Coordinate System: British National Grid  
Sheet X Centroid Coordinate: 607546 Sheet Y Centroid Coordinate: 248270

BACKGROUND MAPPING INFORMATION HAS BEEN REPRODUCED FROM THE ORDNANCE SURVEY BY PERMISSION OF ORDNANCE SURVEY OF THE CONTROLLER OF HIS MAJESTY'S STATIONERY OFFICE. © CROWN COPYRIGHT AND DATABASE RIGHTS (2024) LICENCE OS100024241 AND AC0000807948.

Issue	Date	Remarks	Drawn	Checked	Approved
A	APRIL 2024	FOR STATUTORY CONSULTATION	JAL	AF	KB

**Title**

NATIONAL GRID  
(NORWICH TO TILBURY)  
ENVIRONMENTAL CONSTRAINTS  
PLAN SERIES  
SECTION B (SHEET 15 OF 18,  
MID SUFFOLK DISTRICT COUNCIL  
AND BABERGH DISTRICT COUNCIL)



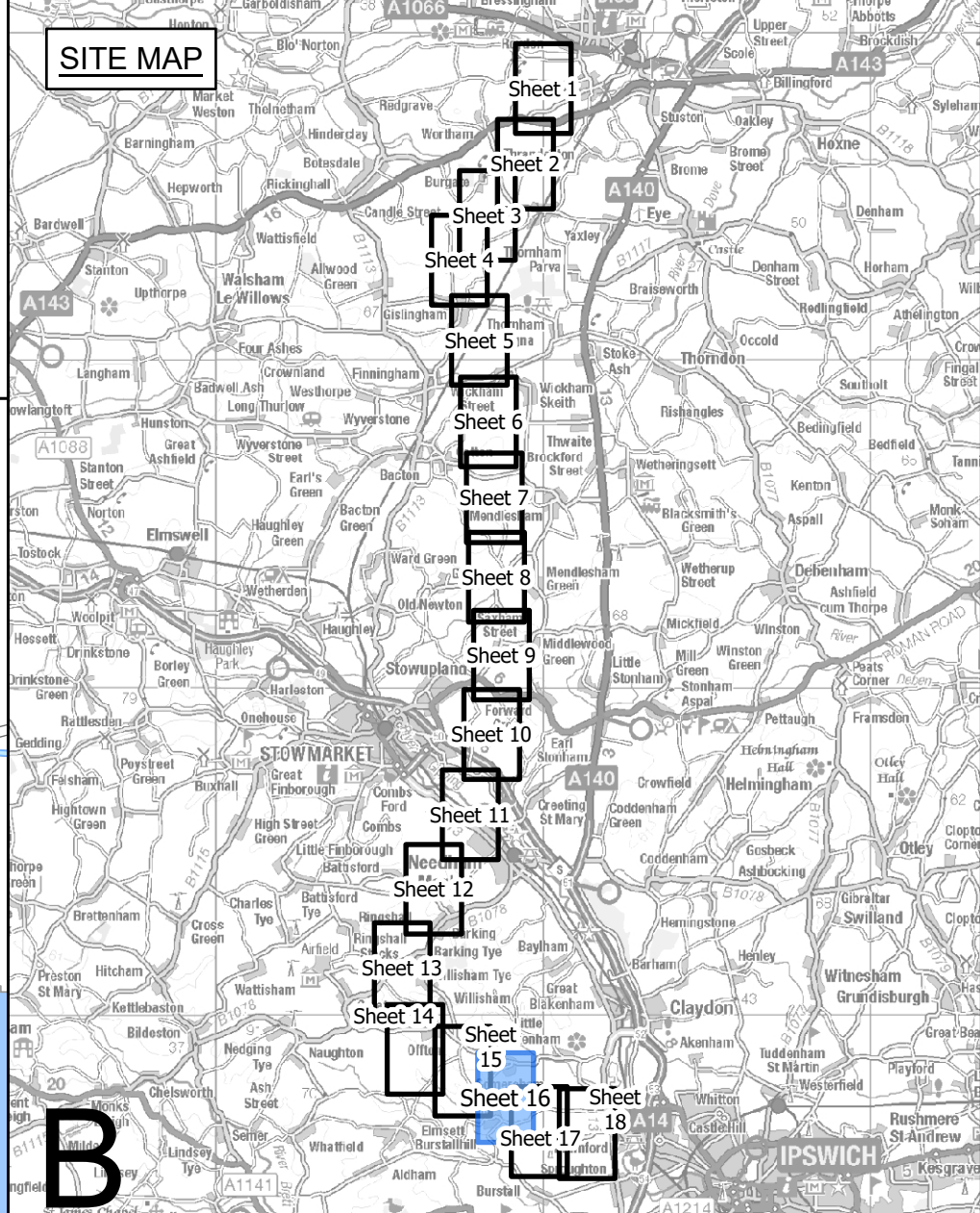

**National Grid Drawing Reference**

AENC-NG-ENG-PLN-0011

Scale	Sheet Size	Sheet	Issue
1:2,500	A0	SHEET 15 OF 18	A

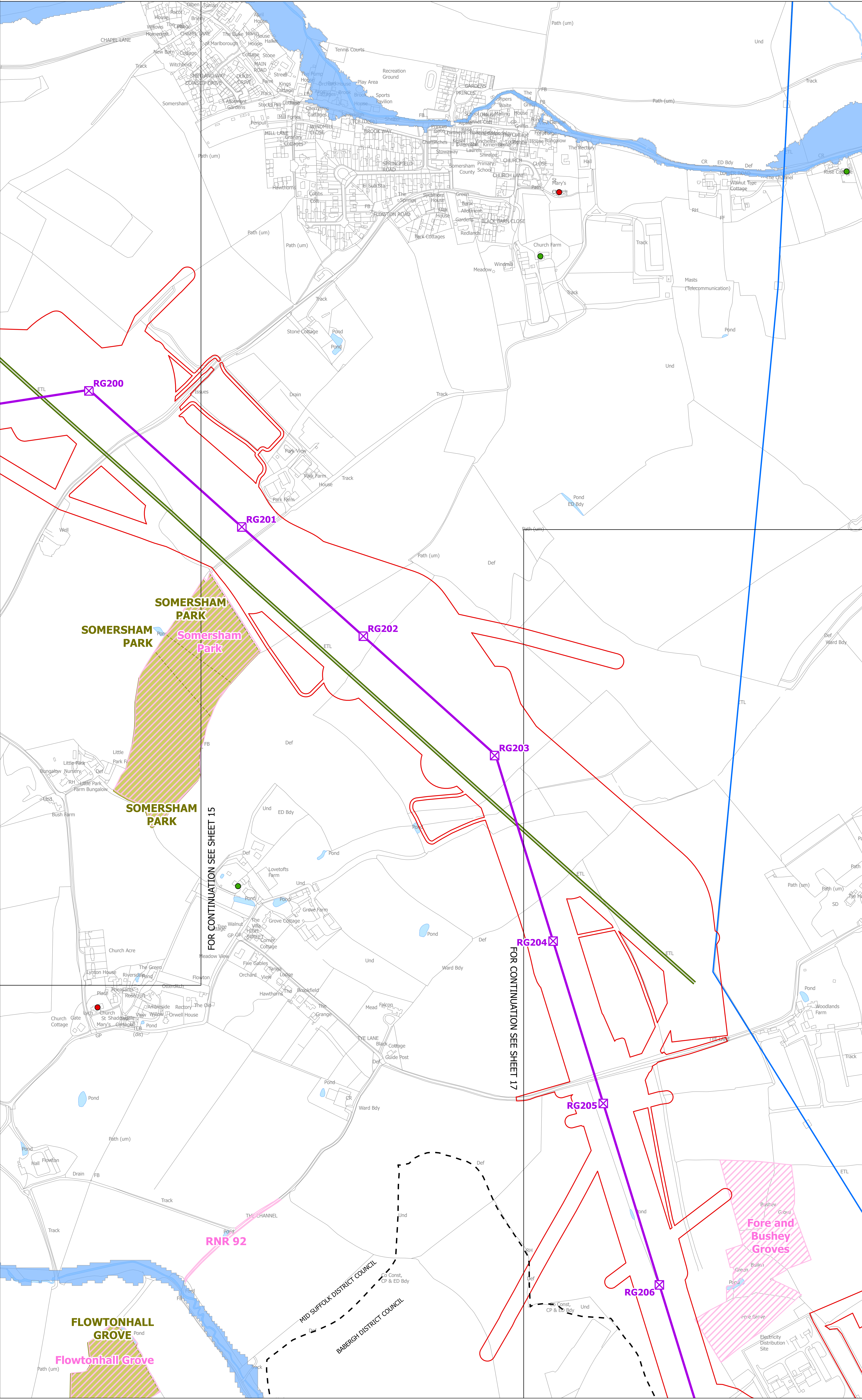


NATIONAL GRID  
(NORWICH TO TILBURY)  
ENVIRONMENTAL CONSTRAINTS PLAN SERIES  
SECTION B (SHEET 16 OF 18,  
MID SUFFOLK DISTRICT COUNCIL AND BABERGH DISTRICT COUNCIL)



**B**

- Legend**
- Local authority boundary
  - Section boundary and local authority boundary
  - Section boundary
  - Sheet index cutlines
- Proposed project design details**
- Draft order limits
  - ⊗ New lattice pylon
  - ⊗ New gantry
  - New overhead line
  - Existing substation boundary
  - Proposed substation extension boundary
- Environmental constraints**
- Listed buildings
- Grade I
  - Grade II
  - Grade II\*
  - Scheduled monument (with accompanying list entry number)
  - Conservation areas
  - Countryside and Rights of Way Open Access Land
  - Special Areas of Conservation
  - Sites of Special Scientific Interest
  - Ancient woodland
  - County / local wildlife sites
  - Flood zone 3
- Existing utilities**
- National Grid 275/400kV overhead line
  - UKPN 132kV overhead line
  - National Grid underground cable



FOR CONTINUATION SEE SHEET 15

FOR CONTINUATION SEE SHEET 17

**Notes**

This drawing is scaled at paper size A0, therefore any prints taken at smaller sizes will affect accuracy of the measurement units and should not be scaled against.

The proposed overhead line alignment and proposed underground cable alignment together comprise the 2024 preferred draft alignment.

These plans show the draft Order Limits. Due to the need for future flexibility, National Grid will be applying for Order Limits and Limits of Deviation within its Development Consent Order, within which any potential permanent infrastructure would lie. Further information is provided in our 'Guide to interacting with our consultation plans' document.

Coordinate System: British National Grid  
Sheet X Centroid Coordinate: 608856 Sheet Y Centroid Coordinate: 247460



BACKGROUND MAPPING INFORMATION HAS BEEN REPRODUCED FROM THE ORDNANCE SURVEY BY PERMISSION OF ORDNANCE SURVEY OF THE CONTROLLER OF HIS MAJESTY'S STATIONERY OFFICE. © CROWN COPYRIGHT AND DATABASE RIGHTS (2024) LICENCE OS100024241 AND AC0000807948.

A	Date	Remarks	Drawn	Checked	Approved
	APRIL 2024	FOR STATUTORY CONSULTATION	JAL	AF	KB

**Title**

NATIONAL GRID  
(NORWICH TO TILBURY)  
ENVIRONMENTAL CONSTRAINTS  
PLAN SERIES  
SECTION B (SHEET 16 OF 18,  
MID SUFFOLK DISTRICT COUNCIL  
AND BABERGH DISTRICT COUNCIL)

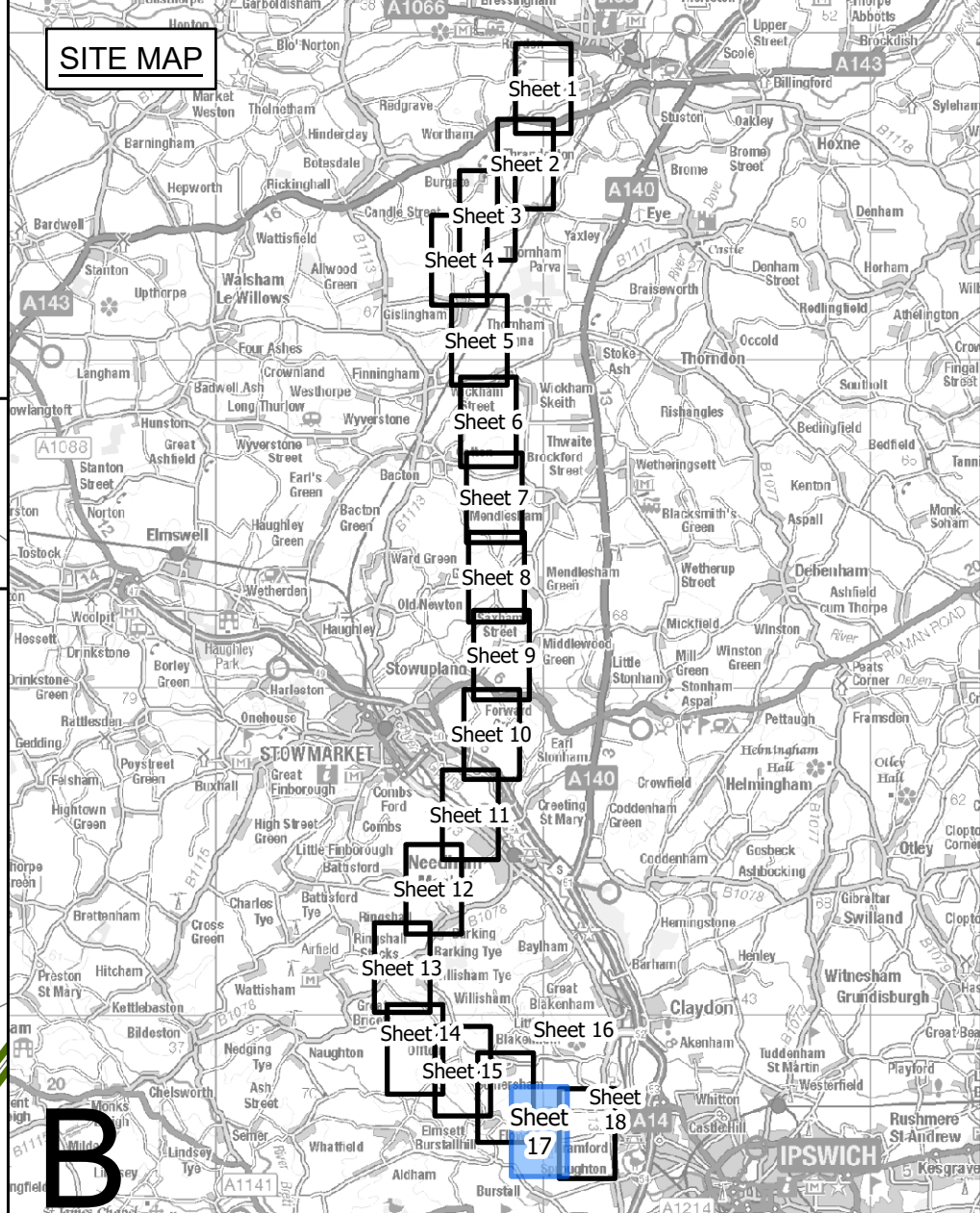



**National Grid Drawing Reference**

AENC-NG-ENG-PLN-0011

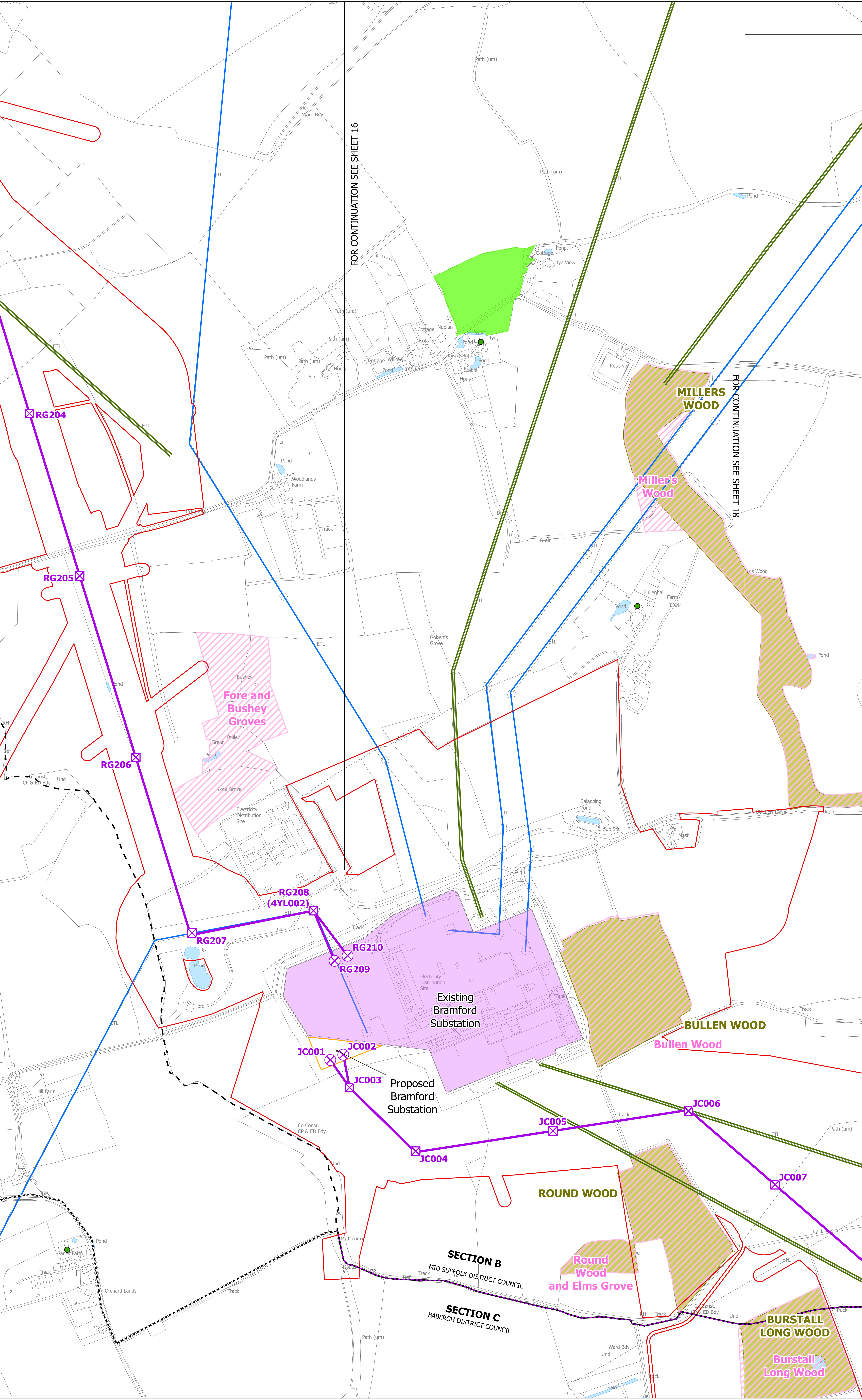
Scale	Sheet Size	Sheet	Issue
1:2,500	A0	SHEET 16 OF 18	A

NATIONAL GRID  
(NORWICH TO TILBURY)  
ENVIRONMENTAL CONSTRAINTS PLAN SERIES  
SECTION B (SHEET 17 OF 18,  
MID SUFFOLK DISTRICT COUNCIL AND BABERGH DISTRICT COUNCIL)



**B**

- Legend**
- - Local authority boundary
  - - Section boundary and local authority boundary
  - - Section boundary
  - - Sheet index cutlines
- Proposed project design details**
- Draft order limits
  - ⊗ New lattice pylon
  - ⊗ New gantry
  - New overhead line
  - Existing substation boundary
  - Proposed substation extension boundary
- Environmental constraints**
- Listed buildings
- Grade I
  - Grade II
  - Grade II\*
  - Scheduled monument (with accompanying list entry number)
  - Conservation areas
  - Countryside and Rights of Way Open Access Land
  - Special Areas of Conservation
  - Sites of Special Scientific Interest
  - Ancient woodland
  - County / local wildlife sites
  - Flood zone 3
- Existing utilities**
- National Grid 275/400kV overhead line
  - UKPN 132kV overhead line
  - National Grid underground cable



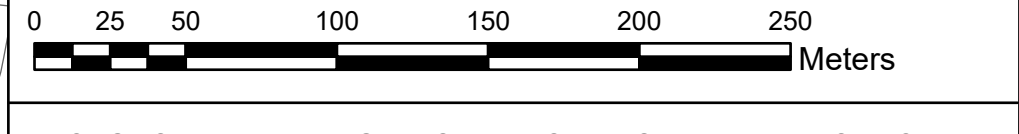
**Notes**

This drawing is scaled at paper size A0, therefore any prints taken at smaller sizes will affect accuracy of the measurement units and should not be scaled against.

The proposed overhead line alignment and proposed underground cable alignment together comprise the 2024 preferred draft alignment.

These plans show the draft Order Limits. Due to the need for future flexibility, National Grid will be applying for Order Limits and Limits of Deviation within its Development Consent Order, within which any potential permanent infrastructure would lie. Further information is provided in our 'Guide to interacting with our consultation plans' document.

Coordinate System: British National Grid  
Sheet X Centroid Coordinate: 609885 Sheet Y Centroid Coordinate: 246424



BACKGROUND MAPPING INFORMATION HAS BEEN REPRODUCED FROM THE ORDNANCE SURVEY BY PERMISSION OF ORDNANCE SURVEY OF THE CONTROLLER OF HIS MAJESTY'S STATIONERY OFFICE. © CROWN COPYRIGHT AND DATABASE RIGHTS (2024) LICENCE OS100024241 AND AC0000807948.

A	Date	Remarks	Drawn	Checked	Approved
	APRIL 2024	FOR STATUTORY CONSULTATION	JAL	AF	KB

Title

NATIONAL GRID  
(NORWICH TO TILBURY)  
ENVIRONMENTAL CONSTRAINTS  
PLAN SERIES  
SECTION B (SHEET 17 OF 18,  
MID SUFFOLK DISTRICT COUNCIL  
AND BABERGH DISTRICT COUNCIL)

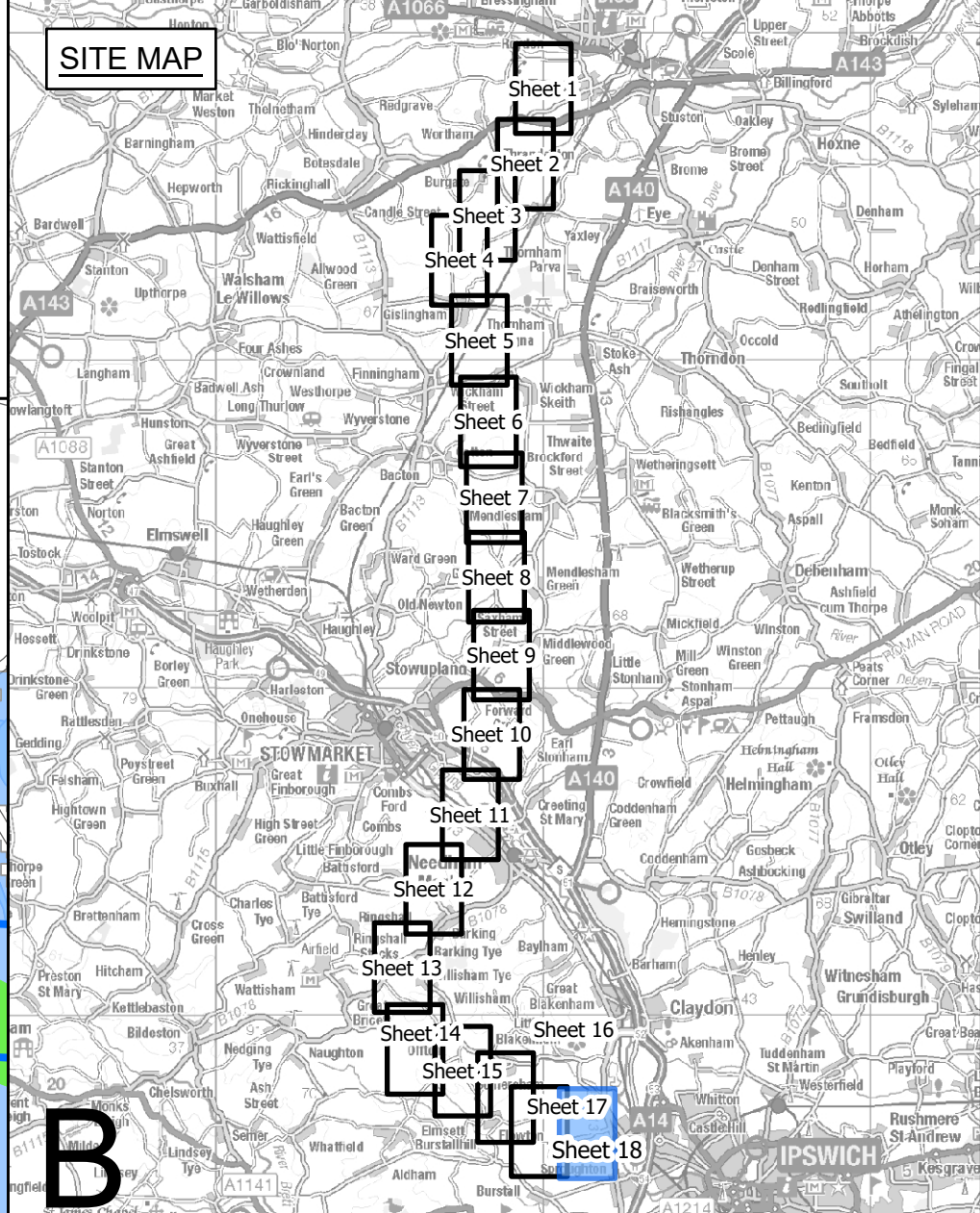
**nationalgrid**

National Grid Drawing Reference  
AENC-NG-ENG-PLN-0011

Scale	Sheet Size	Sheet	Issue
1:2,500	A0	SHEET 17 OF 18	A

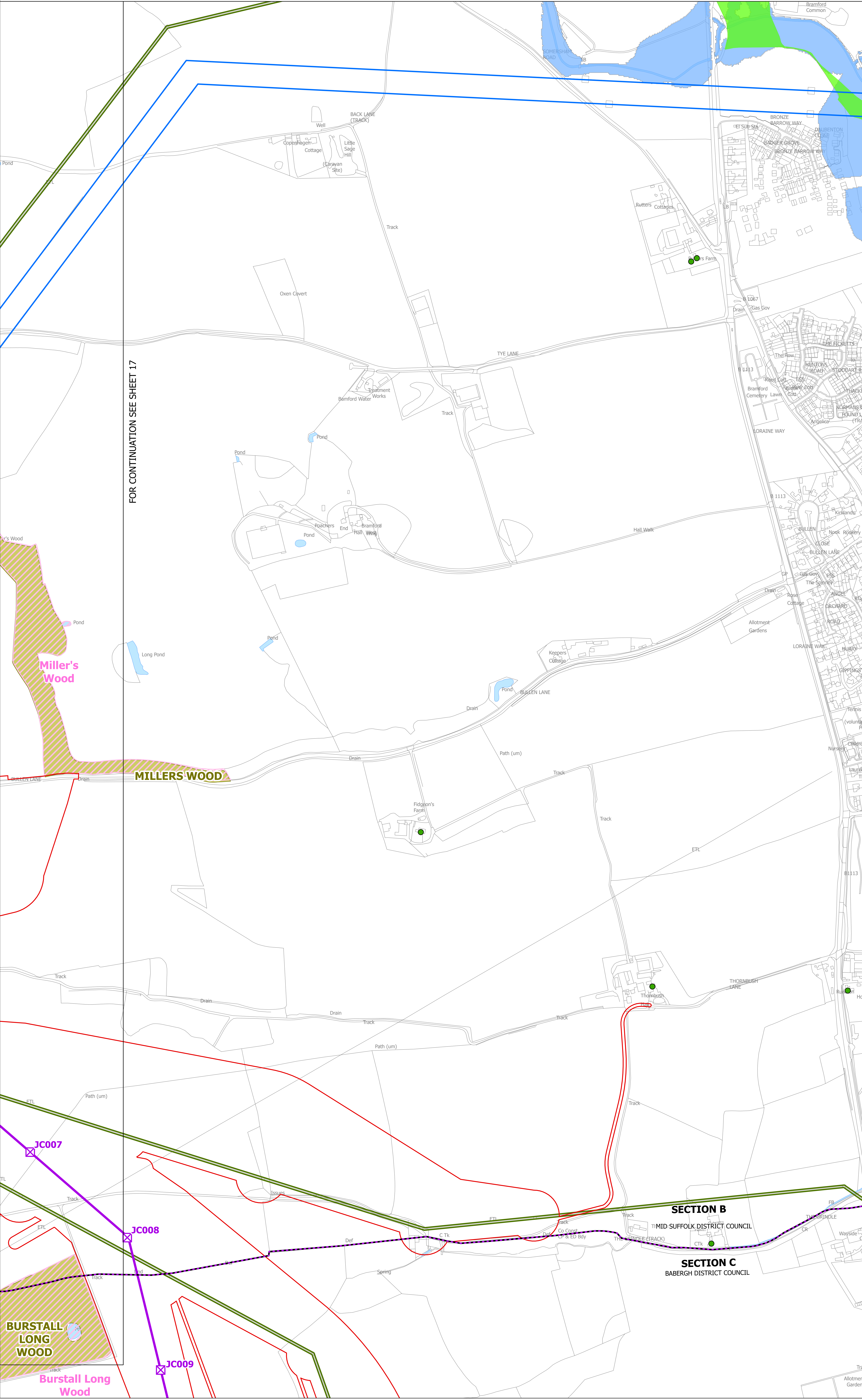


NATIONAL GRID  
(NORWICH TO TILBURY)  
ENVIRONMENTAL CONSTRAINTS PLAN SERIES  
SECTION B (SHEET 18 OF 18,  
MID SUFFOLK DISTRICT COUNCIL AND BABERGH DISTRICT COUNCIL)



**B**

- Legend**
- - Local authority boundary
  - - Section boundary and local authority boundary
  - - Section boundary
  - - Sheet index cutlines
- Proposed project design details**
- Draft order limits
  - ⊗ New lattice pylon
  - ⊗ New gantry
  - New overhead line
  - Existing substation boundary
  - Proposed substation extension boundary
- Environmental constraints**
- Listed buildings
- Grade I
  - Grade II
  - Grade II\*
  - Scheduled monument (with accompanying list entry number)
  - Conservation areas
  - Countryside and Rights of Way Open Access Land
  - Special Areas of Conservation
  - Sites of Special Scientific Interest
  - Ancient woodland
  - County / local wildlife sites
  - Flood zone 3
- Existing utilities**
- National Grid 275/400kV overhead line
  - UKPN 132kV overhead line
  - National Grid underground cable



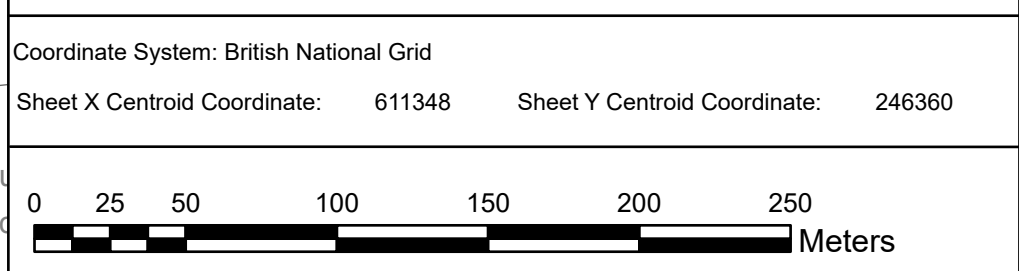
FOR CONTINUATION SEE SHEET 17

**Notes**

This drawing is scaled at paper size A0, therefore any prints taken at smaller sizes will affect accuracy of the measurement units and should not be scaled against.

The proposed overhead line alignment and proposed underground cable alignment together comprise the 2024 preferred draft alignment.

These plans show the draft Order Limits. Due to the need for future flexibility, National Grid will be applying for Order Limits and Limits of Deviation within its Development Consent Order, within which any potential permanent infrastructure would lie. Further information is provided in our 'Guide to interacting with our consultation plans' document.



BACKGROUND MAPPING INFORMATION HAS BEEN REPRODUCED FROM THE ORDNANCE SURVEY BY PERMISSION OF ORDNANCE SURVEY OF THE CONTROLLER OF HIS MAJESTY'S STATIONERY OFFICE. © CROWN COPYRIGHT AND DATABASE RIGHTS (2024) LICENCE OS100024241 AND AC0000807948.

Issue	Date	Remarks	Drawn	Checked	Approved
A	APRIL 2024	FOR STATUTORY CONSULTATION	JAL	AF	KB

**Title**

NATIONAL GRID  
(NORWICH TO TILBURY)  
ENVIRONMENTAL CONSTRAINTS  
PLAN SERIES  
SECTION B (SHEET 18 OF 18,  
MID SUFFOLK DISTRICT COUNCIL  
AND BABERGH DISTRICT COUNCIL)

**National Grid Drawing Reference**

AENC-NG-ENG-PLN-0011

Scale	Sheet Size	Sheet	Issue
1:2,500	A0	SHEET 18 OF 18	A