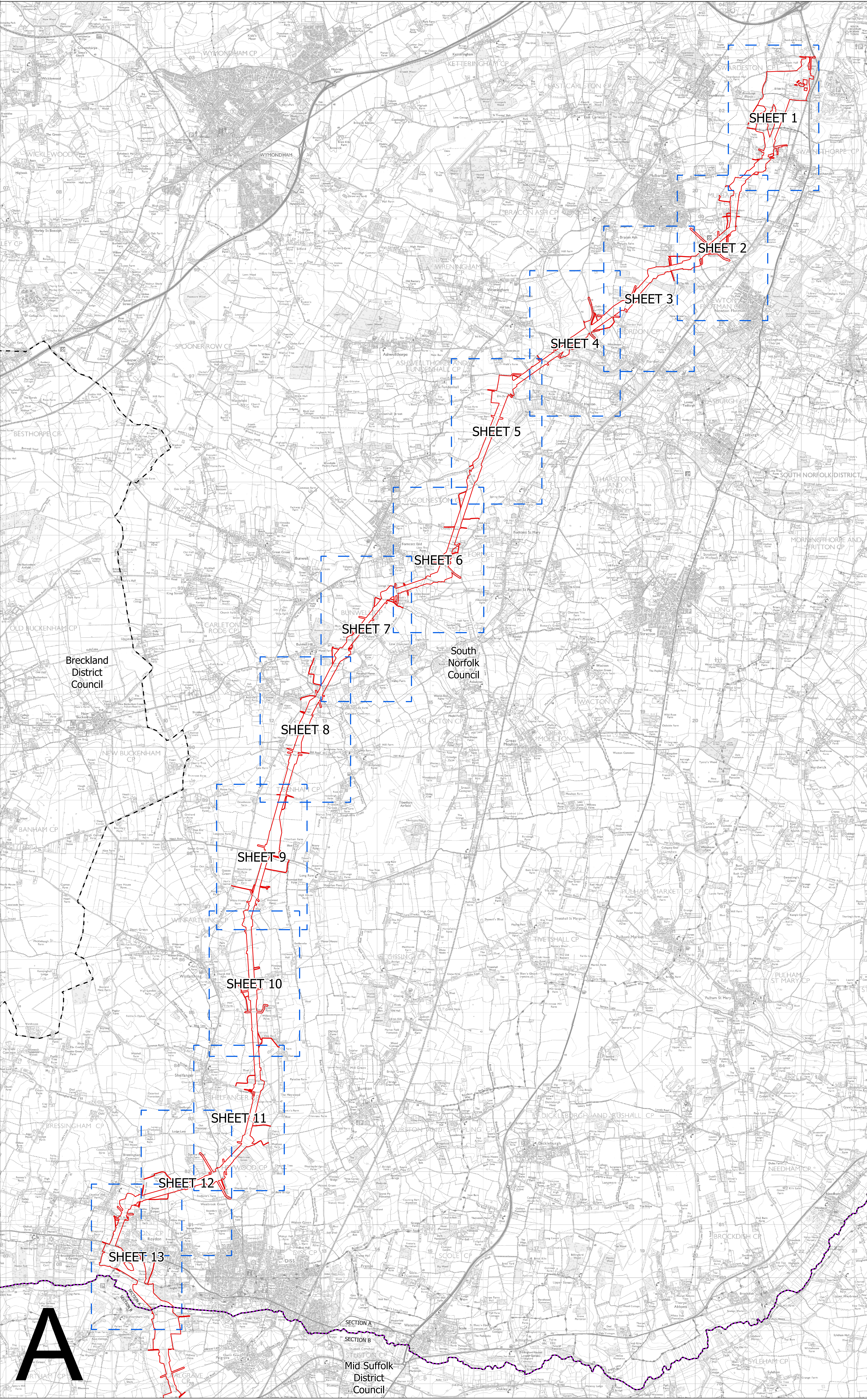
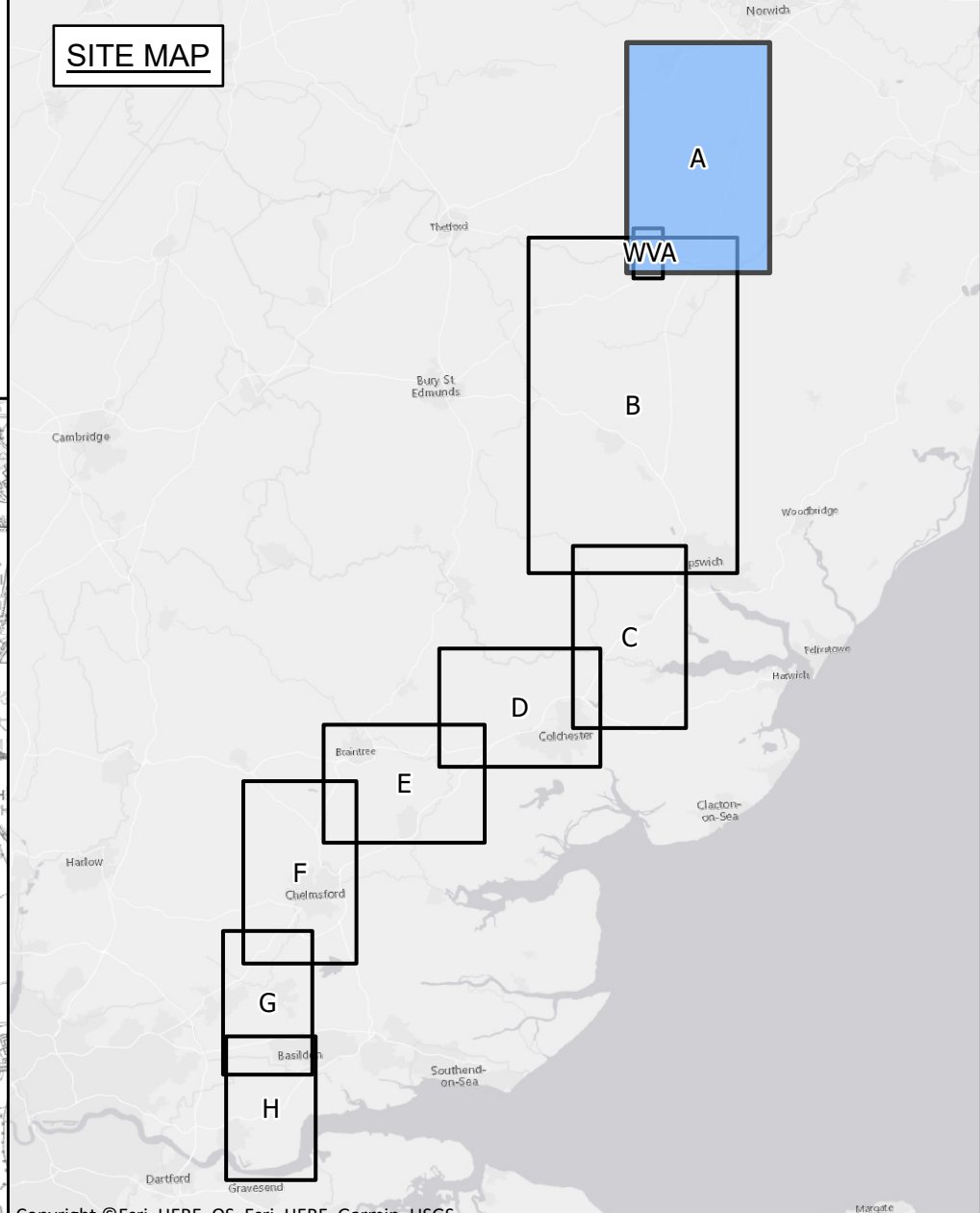


NATIONAL GRID
(NORWICH TO TILBURY)
ENVIRONMENTAL CONSTRAINTS KEY PLAN
SECTION A (SHEET 1 OF 1,
SOUTH NORFOLK COUNCIL AND MID SUFFOLK DISTRICT COUNCIL)

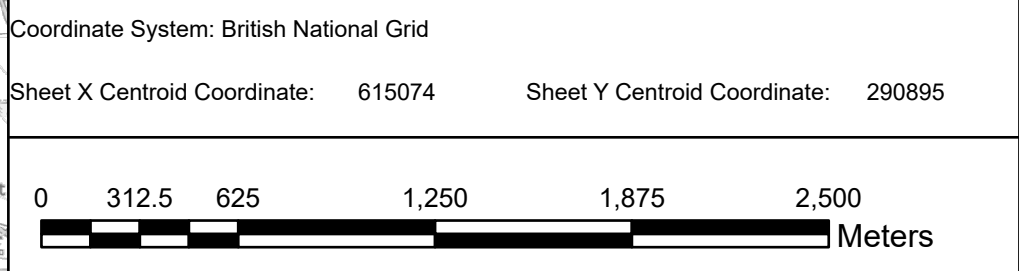


- Legend**
- Section boundary
 - - - Local authority boundary
 - Section boundary and local authority boundary
 - Sheet index
 - Proposed project design details**
 - Draft order limits

Notes

This drawing is scaled at paper size A0, therefore any prints taken at smaller sizes will affect accuracy of the measurement units and should not be scaled against.

These plans show the draft Order Limits. Due to the need for future flexibility, National Grid will be applying for Order Limits and Limits of Deviation within its Development Consent Order, within which any potential permanent infrastructure would lie. Further information is provided in our 'Guide to interacting with our consultation plans' document.




BACKGROUND MAPPING INFORMATION HAS BEEN REPRODUCED FROM THE ORDNANCE SURVEY BY PERMISSION OF ORDNANCE SURVEY OF THE CONTROLLER OF HIS MAJESTY'S STATIONERY OFFICE. © CROWN COPYRIGHT AND DATABASE RIGHTS (2024) LICENCE OS100024241 AND AC0000807948.

Issue	Date	Remarks	Drawn	Checked	Approved
A	APRIL 2024	FOR STATUTORY CONSULTATION	JAL	AF	KB

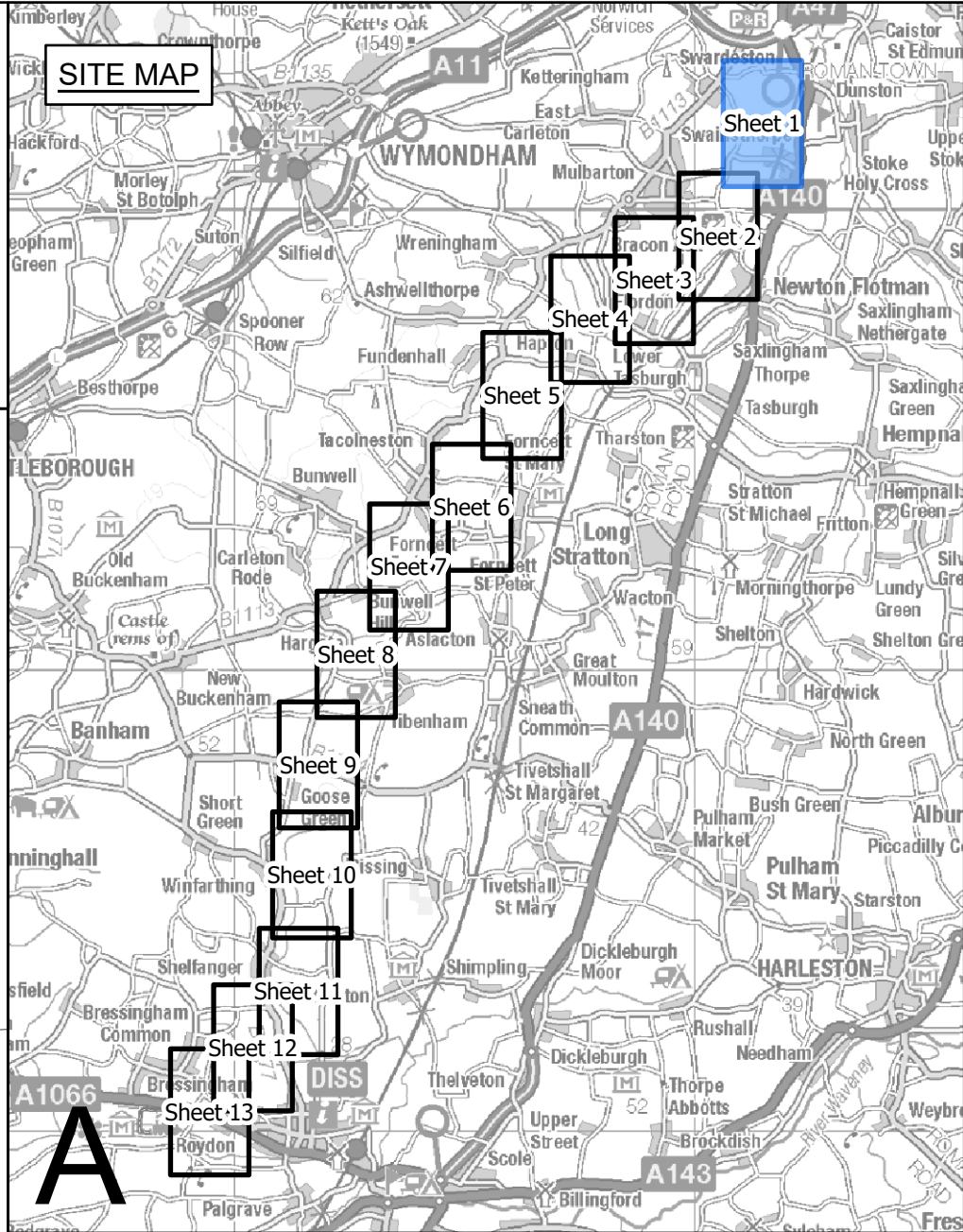
nationalgrid

National Grid Drawing Reference
AENC-NG-ENG-PLN-0010

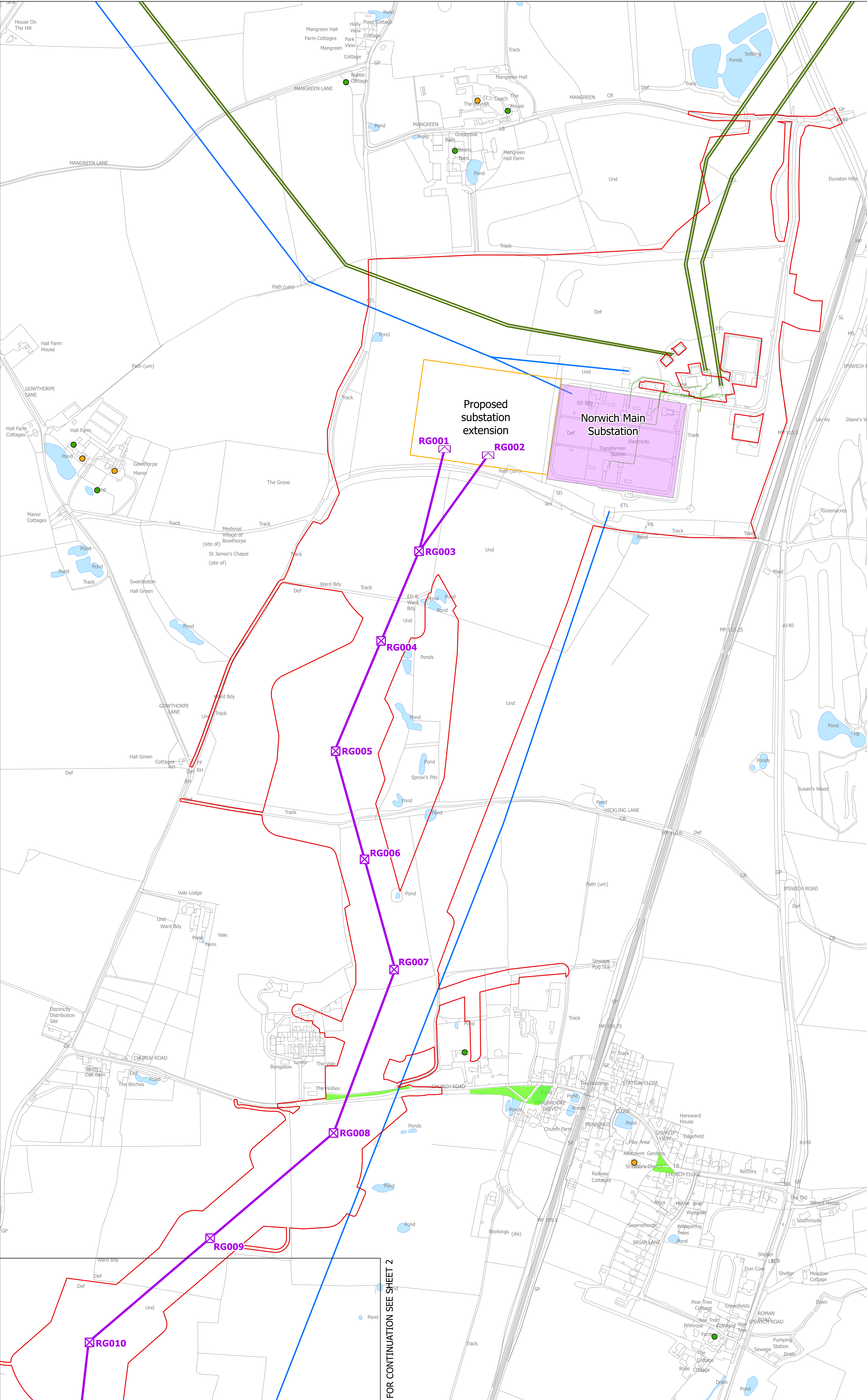
Scale	Sheet Size	Sheet	Issue
1:24,000	A0	SHEET 1 OF 1	A



NATIONAL GRID
(NORWICH TO TILBURY)
ENVIRONMENTAL CONSTRAINTS PLAN SERIES
SECTION A (SHEET 1 OF 13,
SOUTH NORFOLK COUNCIL)



- Legend**
- Local authority boundary
 - Section boundary and local authority boundary
 - Section boundary
 - Sheet index cutlines
- Proposed project design details**
- Draft order limits
 - New lattice pylon
 - New full line tension gantry
 - New overhead line
 - Existing substation boundary
 - Proposed substation extension boundary
- Environmental constraints**
- Listed buildings
- Grade I
 - Grade II
 - Grade II*
 - Scheduled monument (with accompanying list entry number)
- Conservation areas
- Registered parks and gardens
 - Countryside and Rights of Way Open Access Land
 - Special Areas of Conservation
 - Sites of Special Scientific Interest
 - Ancient woodland
 - County / local wildlife sites
 - Flood zone 3
- Existing utilities**
- National Grid 275/400kV overhead line
 - UKPN 132kV overhead line
 - National Grid underground cable



Notes

This drawing is scaled at paper size A0, therefore any prints taken at smaller sizes will affect accuracy of the measurement units and should not be scaled against.

The proposed overhead line alignment and proposed underground cable alignment together comprise the 2024 preferred draft alignment.

These plans show the draft Order Limits. Due to the need for future flexibility, National Grid will be applying for Order Limits and Limits of Deviation within its Development Consent Order, within which any potential permanent infrastructure would lie. Further information is provided in our 'Guide to interacting with our consultation plans' document.

Coordinates System: British National Grid
Sheet X Centroid Coordinate: 621477 Sheet Y Centroid Coordinate: 301967

0 25 50 100 150 200 250 Meters

BACKGROUND MAPPING INFORMATION HAS BEEN REPRODUCED FROM THE ORDNANCE SURVEY BY PERMISSION OF ORDNANCE SURVEY OF THE CONTROLLER OF HIS MAJESTY'S STATIONERY OFFICE. © CROWN COPYRIGHT AND DATABASE RIGHTS (2024) LICENCE OS100024241 AND AC0000807948.

A	APRIL 2024	FOR STATUTORY CONSULTATION	JAL	AF	KB
Issue	Date	Remarks	Drawn	Checked	Approved

Title

NATIONAL GRID
(NORWICH TO TILBURY)
ENVIRONMENTAL CONSTRAINTS
PLAN SERIES
SECTION A (SHEET 1 OF 13,
SOUTH NORFOLK COUNCIL)




National Grid Drawing Reference

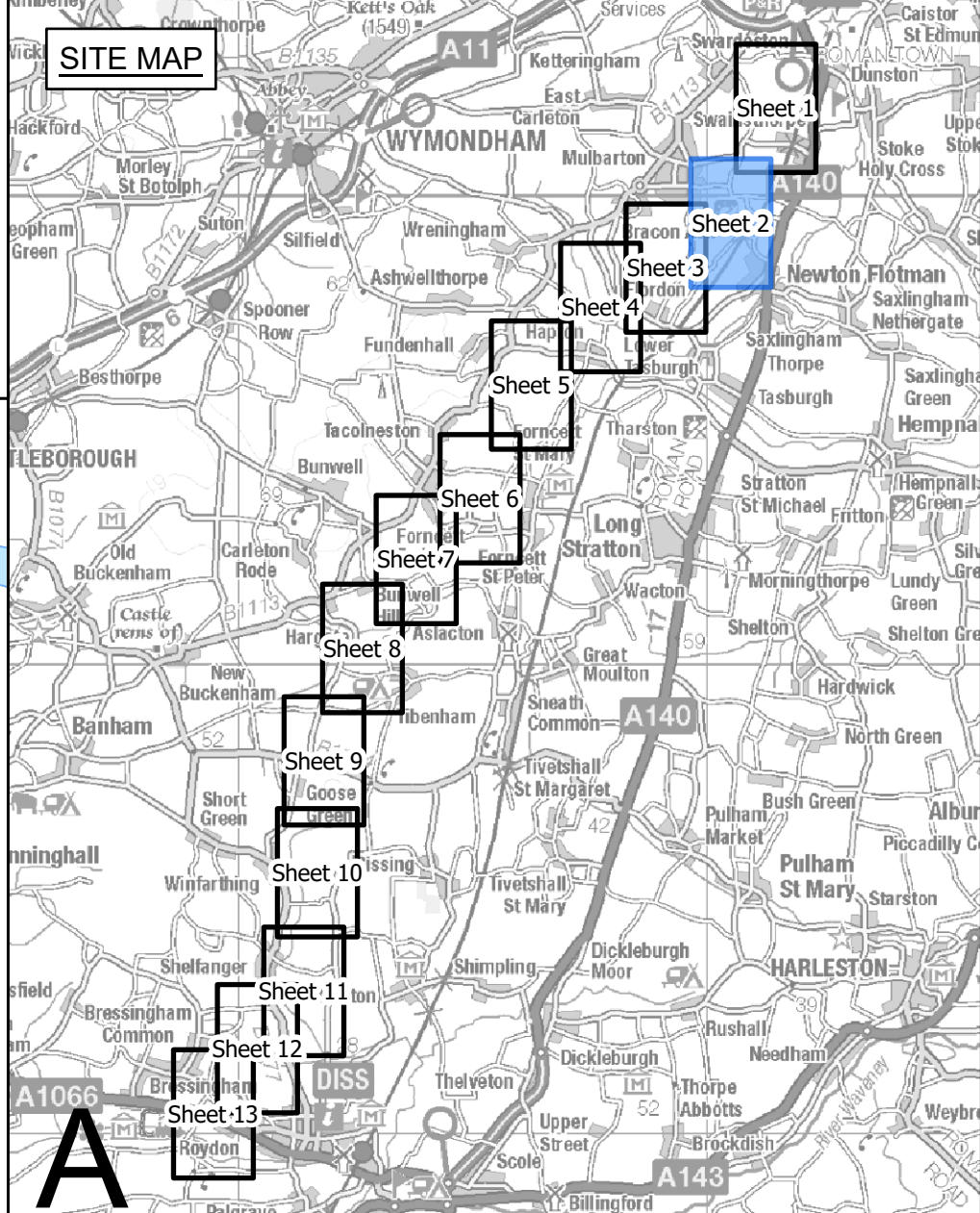
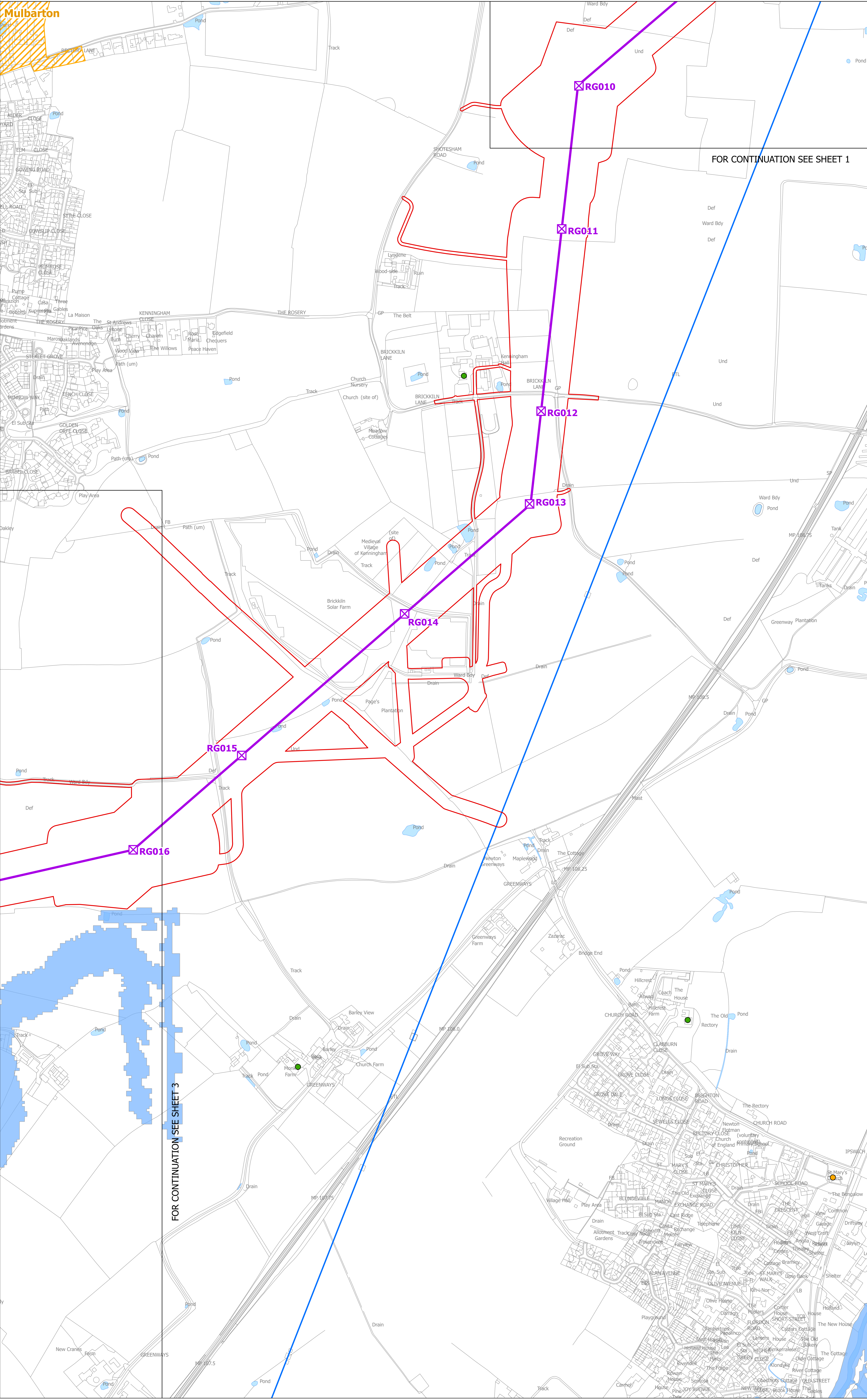
AENC-NG-ENG-PLN-0010

Scale	Sheet Size	Sheet	Issue
1:2,500	A0	SHEET 1 OF 13	A

FOR CONTINUATION SEE SHEET 2



NATIONAL GRID
(NORWICH TO TILBURY)
ENVIRONMENTAL CONSTRAINTS PLAN SERIES
SECTION A (SHEET 2 OF 13,
SOUTH NORFOLK COUNCIL)



- Legend**
- Local authority boundary
 - Section boundary and local authority boundary
 - Section boundary
 - Sheet index cutlines
- Proposed project design details**
- Draft order limits
 - ⊗ New lattice pylon
 - ⊗ New full line tension gantry
 - New overhead line
 - Existing substation boundary
 - Proposed substation extension boundary
- Environmental constraints**
- Listed buildings
- Grade I
 - Grade II
 - Grade II*
- Scheduled monument (with accompanying list entry number)
- ▨ Conservation areas
 - ▨ Registered parks and gardens
 - ▨ Countryside and Rights of Way Open Access Land
 - ▨ Special Areas of Conservation
 - ▨ Sites of Special Scientific Interest
 - ▨ Ancient woodland
 - ▨ County / local wildlife sites
 - ▨ Flood zone 3
- Existing utilities**
- National Grid 275/400kV overhead line
 - UKPN 132kV overhead line
 - National Grid underground cable

Notes

This drawing is scaled at paper size A0, therefore any prints taken at smaller sizes will affect accuracy of the measurement units and should not be scaled against.

The proposed overhead line alignment and proposed underground cable alignment together comprise the 2024 preferred draft alignment.

These plans show the draft Order Limits. Due to the need for future flexibility, National Grid will be applying for Order Limits and Limits of Deviation within its Development Consent Order, within which any potential permanent infrastructure would lie. Further information is provided in our 'Guide to interacting with our consultation plans' document.

Coordinate System: British National Grid
Sheet X Centroid Coordinate: 620515 Sheet Y Centroid Coordinate: 299413



BACKGROUND MAPPING INFORMATION HAS BEEN REPRODUCED FROM THE ORDNANCE SURVEY BY PERMISSION OF ORDNANCE SURVEY OF THE CONTROLLER OF HIS MAJESTY'S STATIONERY OFFICE. © CROWN COPYRIGHT AND DATABASE RIGHTS (2024) LICENCE OS100024241 AND AC0000807948.

Issue	Date	Remarks	Drawn	Checked	Approved
A	APRIL 2024	FOR STATUTORY CONSULTATION	JAL	AF	KB


Title

NATIONAL GRID
(NORWICH TO TILBURY)
ENVIRONMENTAL CONSTRAINTS
PLAN SERIES
SECTION A (SHEET 2 OF 13,
SOUTH NORFOLK COUNCIL)

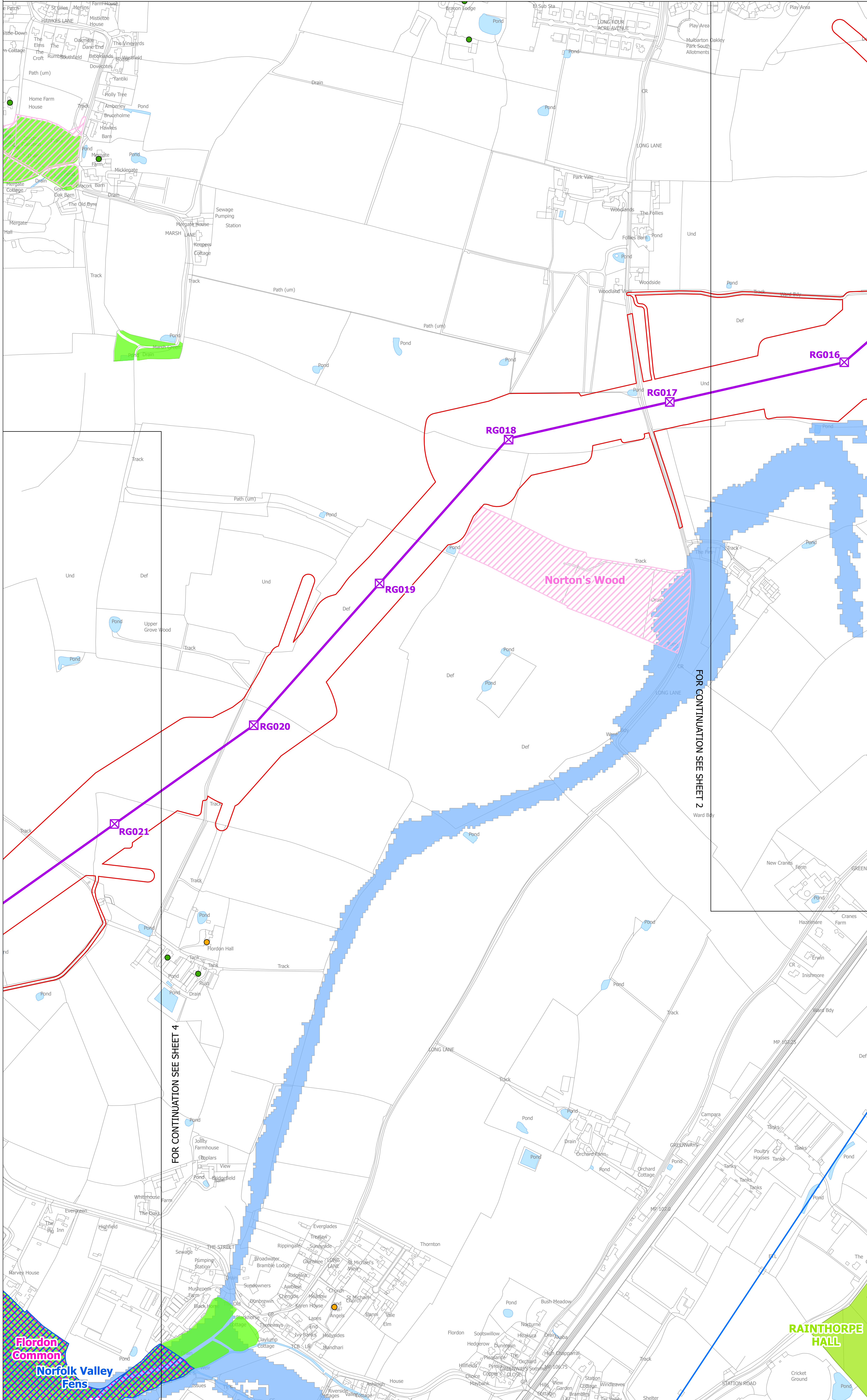
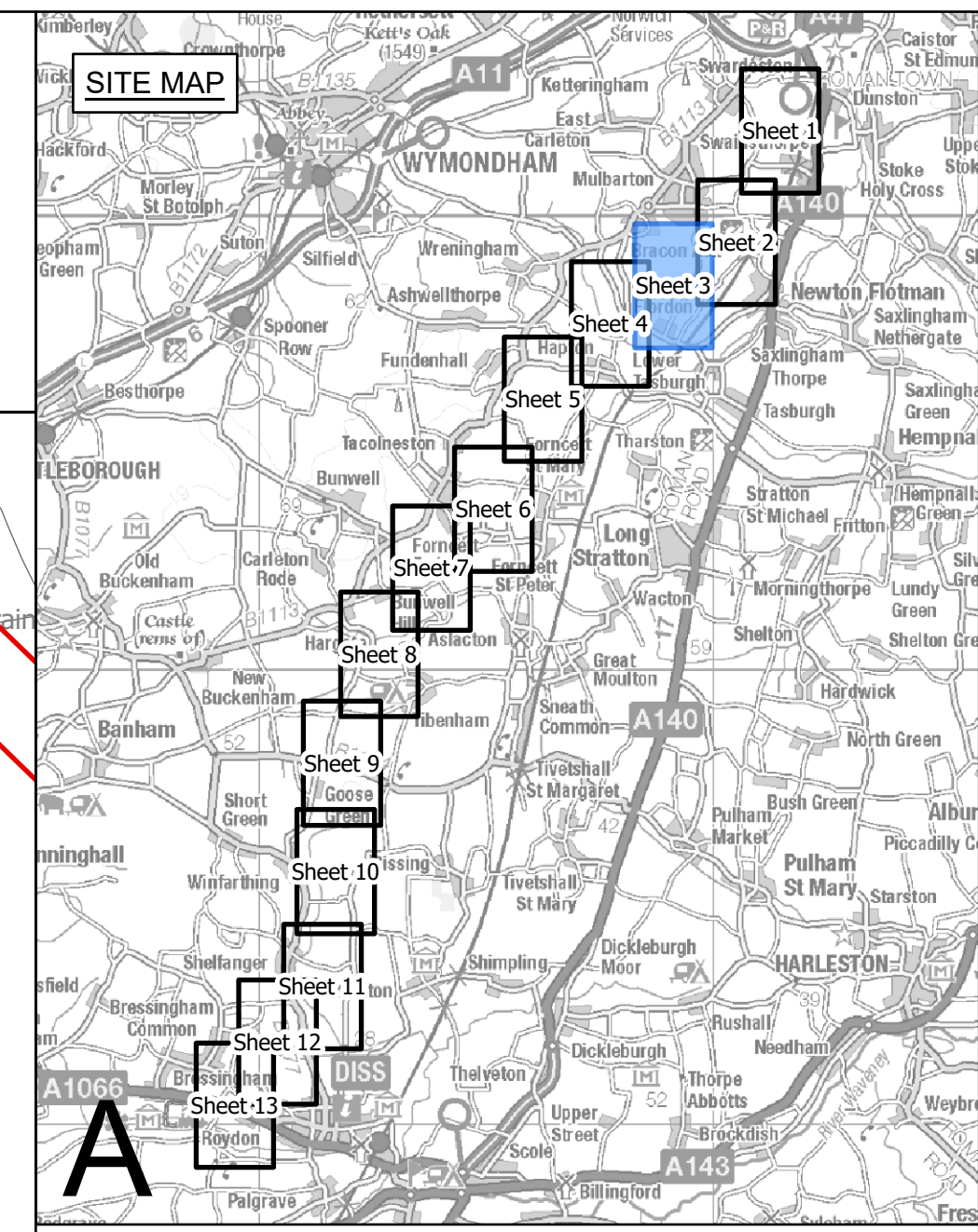
nationalgrid

National Grid Drawing Reference
AENC-NG-ENG-PLN-0010

Scale	Sheet Size	Sheet	Issue
1:2,500	A0	SHEET 2 OF 13	A



NATIONAL GRID
(NORWICH TO TILBURY)
ENVIRONMENTAL CONSTRAINTS PLAN SERIES
SECTION A (SHEET 3 OF 13,
SOUTH NORFOLK COUNCIL)



- Legend**
- - - Section boundary and local authority boundary
 - - - Section boundary
 - - - Sheet index cutlines
- Proposed project design details**
- Red outline: Draft order limits
 - Purple square with 'X': New lattice pylon
 - Purple line: New full line tension gantry
 - Purple line: New overhead line
 - Yellow outline: Existing substation boundary
 - Yellow outline: Proposed substation extension boundary
- Environmental constraints**
- Listed buildings
- Red circle: Grade I
 - Green circle: Grade II
 - Yellow circle: Grade II*
 - Orange square: Scheduled monument (with accompanying list entry number)
- Conservation areas
- Green hatched: Registered parks and gardens
 - Light green hatched: Countryside and Rights of Way Open Access Land
 - Blue hatched: Special Areas of Conservation
 - Pink hatched: Sites of Special Scientific Interest
 - Yellow hatched: Ancient woodland
 - Light blue hatched: County / local wildlife sites
 - Blue hatched: Flood zone 3
- Existing utilities**
- Blue line: National Grid 275/400kV overhead line
 - Green line: UKPN 132kV overhead line
 - Black line: National Grid underground cable

Notes

This drawing is scaled at paper size A0, therefore any prints taken at smaller sizes will affect accuracy of the measurement units and should not be scaled against.

The proposed overhead line alignment and proposed underground cable alignment together comprise the 2024 preferred draft alignment.

These plans show the draft Order Limits. Due to the need for future flexibility, National Grid will be applying for Order Limits and Limits of Deviation within its Development Consent Order, within which any potential permanent infrastructure would lie. Further information is provided in our 'Guide to interacting with our consultation plans' document.

Coordinate System: British National Grid
Sheet X Centroid Coordinate: 618127 Sheet Y Centroid Coordinate: 298454



BACKGROUND MAPPING INFORMATION HAS BEEN REPRODUCED FROM THE ORDNANCE SURVEY BY PERMISSION OF THE SURVEY OF THE CONTROLLER OF HIS MAJESTY'S STATIONERY OFFICE. © CROWN COPYRIGHT AND DATABASE RIGHTS (2024) LICENCE OS100024241 AND AC0000807948.

A	APRIL 2024	FOR STATUTORY CONSULTATION	JAL	AF	KB
Issue	Date	Remarks	Drawn	Checked	Approved

Title


NATIONAL GRID
(NORWICH TO TILBURY)
ENVIRONMENTAL CONSTRAINTS
PLAN SERIES
SECTION A (SHEET 3 OF 13,
SOUTH NORFOLK COUNCIL)

nationalgrid

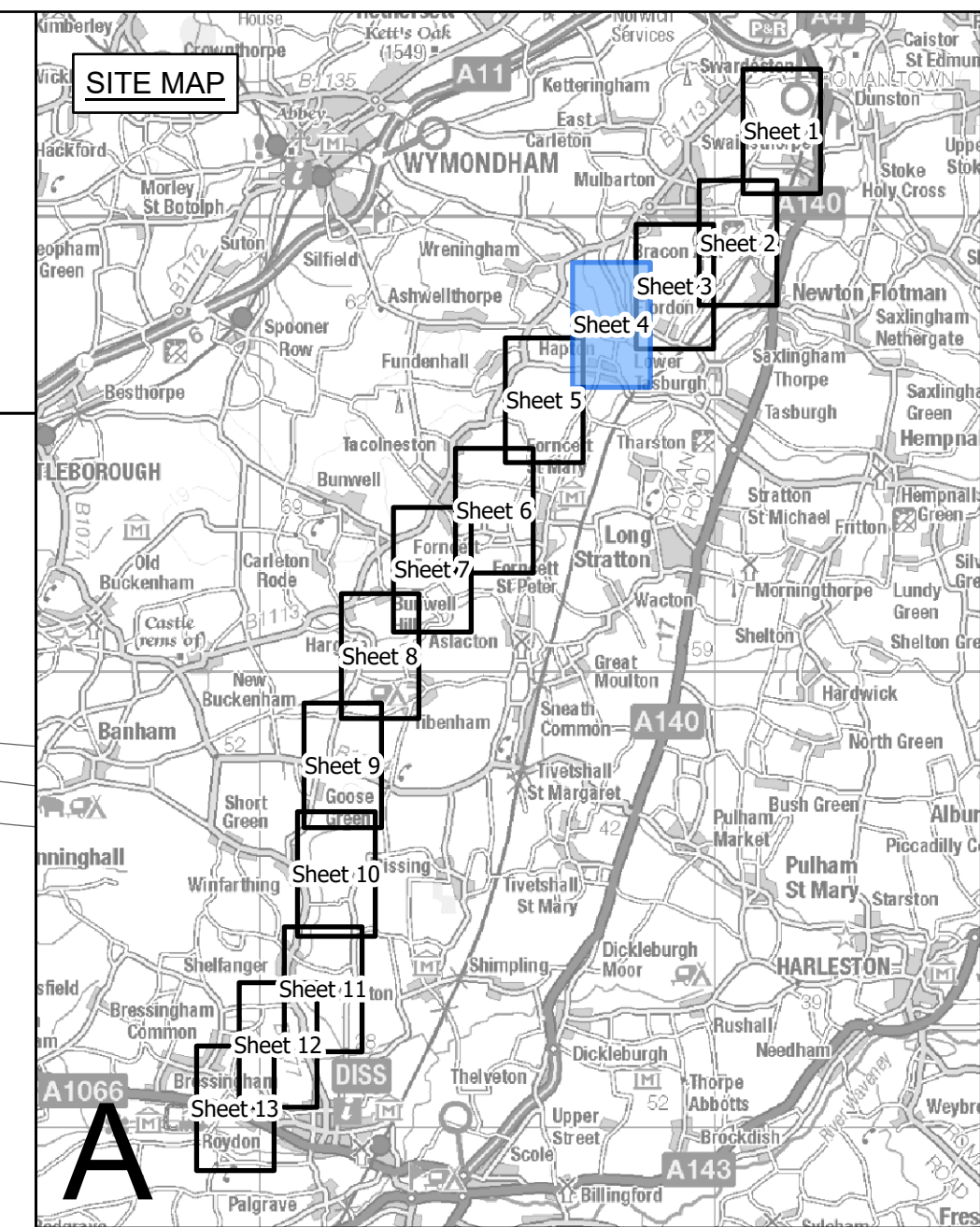
National Grid Drawing Reference

AENC-NG-ENG-PLN-0010

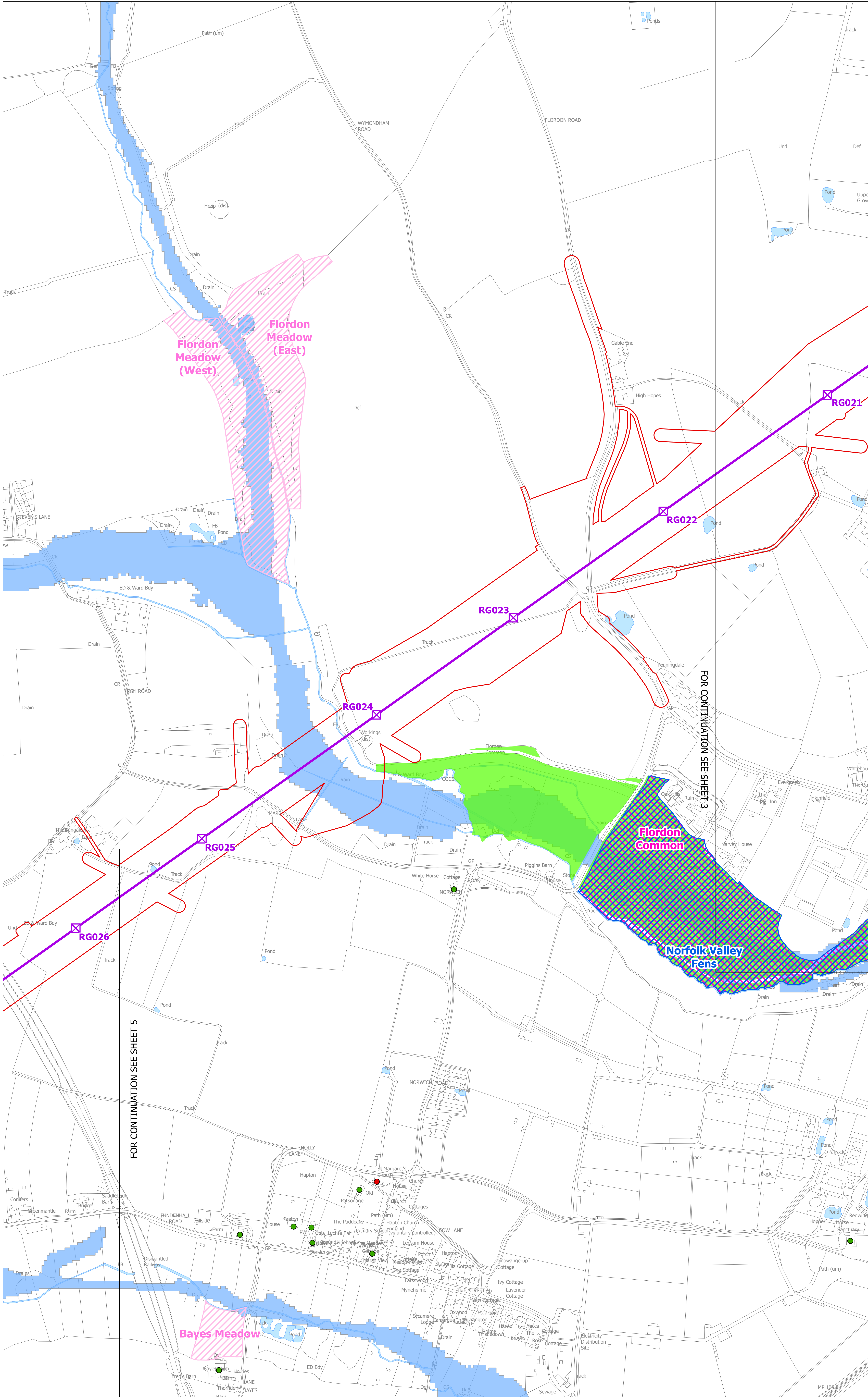
Scale	Sheet Size	Sheet	Issue
1:2,500	A0	SHEET 3 OF 13	A



NATIONAL GRID
(NORWICH TO TILBURY)
ENVIRONMENTAL CONSTRAINTS PLAN SERIES
SECTION A (SHEET 4 OF 13,
SOUTH NORFOLK COUNCIL)



- Legend**
- - Local authority boundary
 - - Section boundary and local authority boundary
 - - Section boundary
 - - Sheet index cutlines
- Proposed project design details**
- Draft order limits
 - ⊗ New lattice pylon
 - ⊗ New full line tension gantry
 - New overhead line
 - Existing substation boundary
 - Proposed substation extension boundary
- Environmental constraints**
- Listed buildings
- Grade I
 - Grade II
 - Grade II*
 - Scheduled monument (with accompanying list entry number)
- Conservation areas
- Registered parks and gardens
 - Countryside and Rights of Way Open Access Land
 - Special Areas of Conservation
 - Sites of Special Scientific Interest
 - Ancient woodland
 - County / local wildlife sites
 - Flood zone 3
- Existing utilities**
- National Grid 275/400kV overhead line
 - UKPN 132kV overhead line
 - National Grid underground cable



Notes

This drawing is scaled at paper size A0, therefore any prints taken at smaller sizes will affect accuracy of the measurement units and should not be scaled against.

The proposed overhead line alignment and proposed underground cable alignment together comprise the 2024 preferred draft alignment.

These plans show the draft Order Limits. Due to the need for future flexibility, National Grid will be applying for Order Limits and Limits of Deviation within its Development Consent Order, within which any potential permanent infrastructure would lie. Further information is provided in our 'Guide to interacting with our consultation plans' document.

Coordinates System: British National Grid
Sheet X Centroid Coordinate: 617732 Sheet Y Centroid Coordinate: 287613

0 25 50 100 150 200 250 Meters

BACKGROUND MAPPING INFORMATION HAS BEEN REPRODUCED FROM THE ORDNANCE SURVEY BY PERMISSION OF ORDNANCE SURVEY OF THE CONTROLLER OF HIS MAJESTY'S STATIONERY OFFICE. © CROWN COPYRIGHT AND DATABASE RIGHTS (2024) LICENCE OS100024241 AND AC0000807948.

Issue	Date	Remarks	Drawn	Checked	Approved
A	APRIL 2024	FOR STATUTORY CONSULTATION	JAL	AF	KB


Title

NATIONAL GRID
(NORWICH TO TILBURY)
ENVIRONMENTAL CONSTRAINTS
PLAN SERIES
SECTION A (SHEET 4 OF 13,
SOUTH NORFOLK COUNCIL)

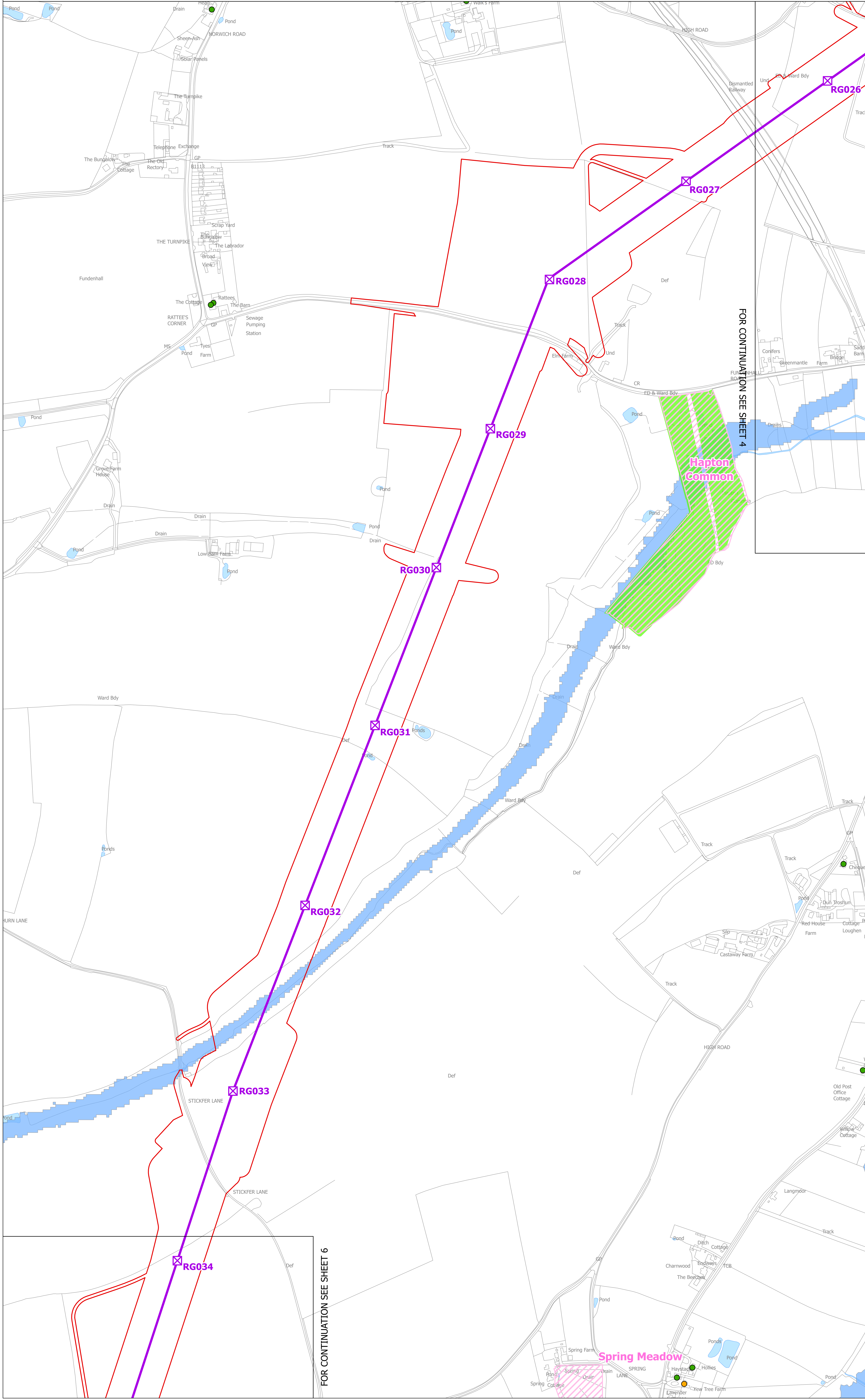
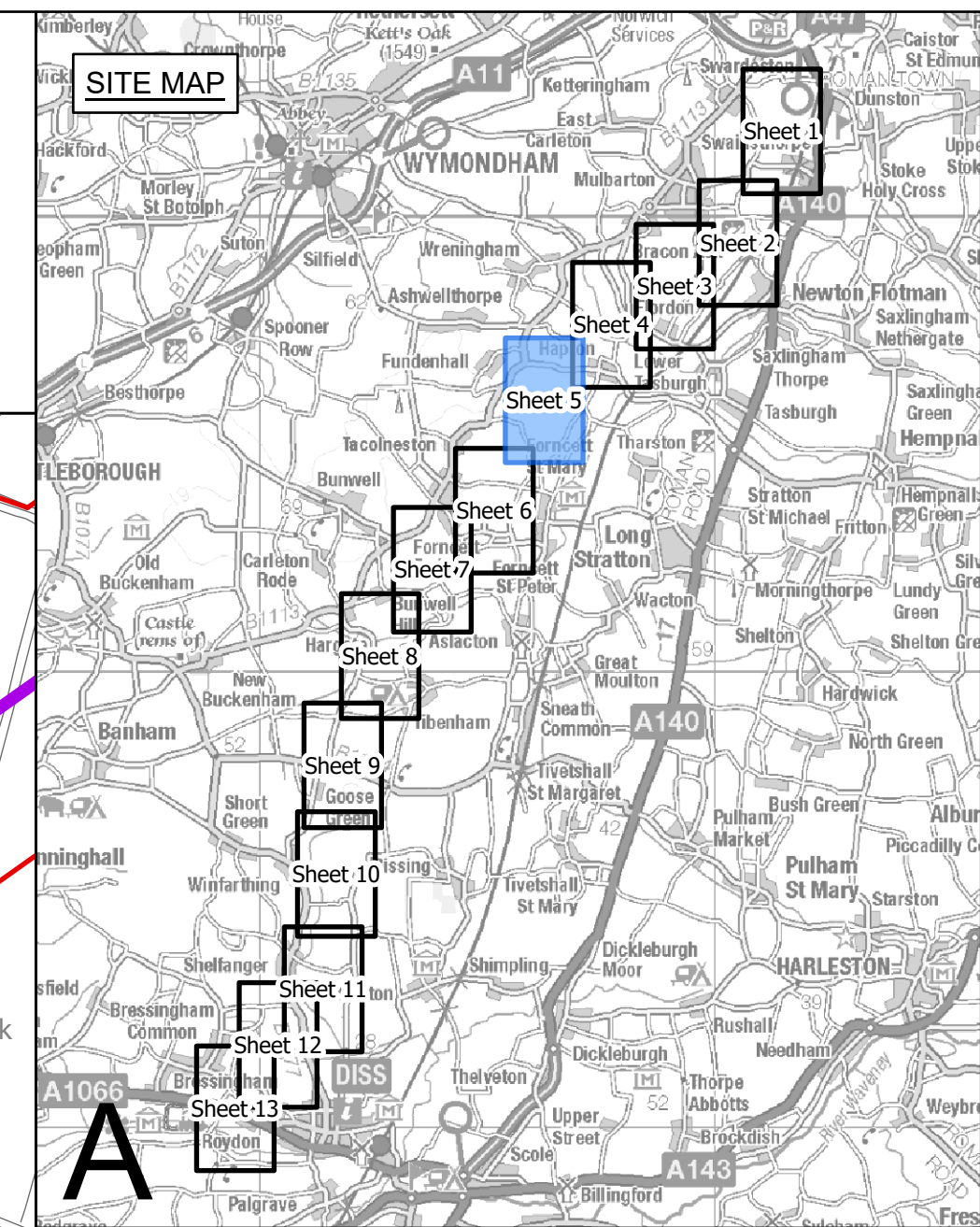
National Grid Drawing Reference

AENC-NG-ENG-PLN-0010

Scale	Sheet Size	Sheet	Issue
1:2,500	A0	SHEET 4 OF 13	A



NATIONAL GRID
(NORWICH TO TILBURY)
ENVIRONMENTAL CONSTRAINTS PLAN SERIES
SECTION A (SHEET 5 OF 13,
SOUTH NORFOLK COUNCIL)



Legend

- Local authority boundary
- Section boundary and local authority boundary
- Section boundary
- Sheet index cutlines

Proposed project design details

- Draft order limits
- New lattice pylon
- New full line tension gantry
- New overhead line
- Existing substation boundary
- Proposed substation extension boundary

Environmental constraints

Listed buildings

- Grade I
- Grade II
- Grade II*
- Scheduled monument (with accompanying list entry number)

Conservation areas

- Registered parks and gardens
- Countryside and Rights of Way Open Access Land
- Special Areas of Conservation
- Sites of Special Scientific Interest
- Ancient woodland
- County / local wildlife sites
- Flood zone 3

Existing utilities

- National Grid 275/400kV overhead line
- UKPN 132kV overhead line
- National Grid underground cable

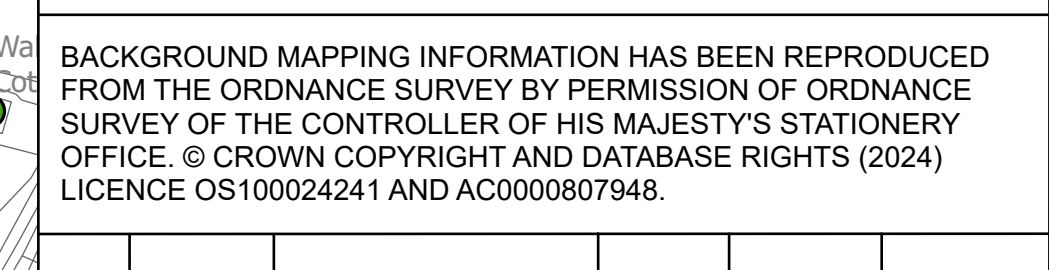
Notes

This drawing is scaled at paper size A0, therefore any prints taken at smaller sizes will affect accuracy of the measurement units and should not be scaled against.

The proposed overhead line alignment and proposed underground cable alignment together comprise the 2024 preferred draft alignment.

These plans show the draft Order Limits. Due to the need for future flexibility, National Grid will be applying for Order Limits and Limits of Deviation within its Development Consent Order, within which any potential permanent infrastructure would lie. Further information is provided in our 'Guide to interacting with our consultation plans' document.

Coordinate System: British National Grid
Sheet X Centroid Coordinate: 616255 Sheet Y Centroid Coordinate: 295955



BACKGROUND MAPPING INFORMATION HAS BEEN REPRODUCED FROM THE ORDNANCE SURVEY BY PERMISSION OF ORDNANCE SURVEY OF THE CONTROLLER OF HIS MAJESTY'S STATIONERY OFFICE. © CROWN COPYRIGHT AND DATABASE RIGHTS (2024) LICENCE OS100024241 AND AC0000807948.

Issue	Date	Remarks	Drawn	Checked	Approved
A	APRIL 2024	FOR STATUTORY CONSULTATION	JAL	AF	KB

Title


NATIONAL GRID
(NORWICH TO TILBURY)
ENVIRONMENTAL CONSTRAINTS
PLAN SERIES
SECTION A (SHEET 5 OF 13,
SOUTH NORFOLK COUNCIL)



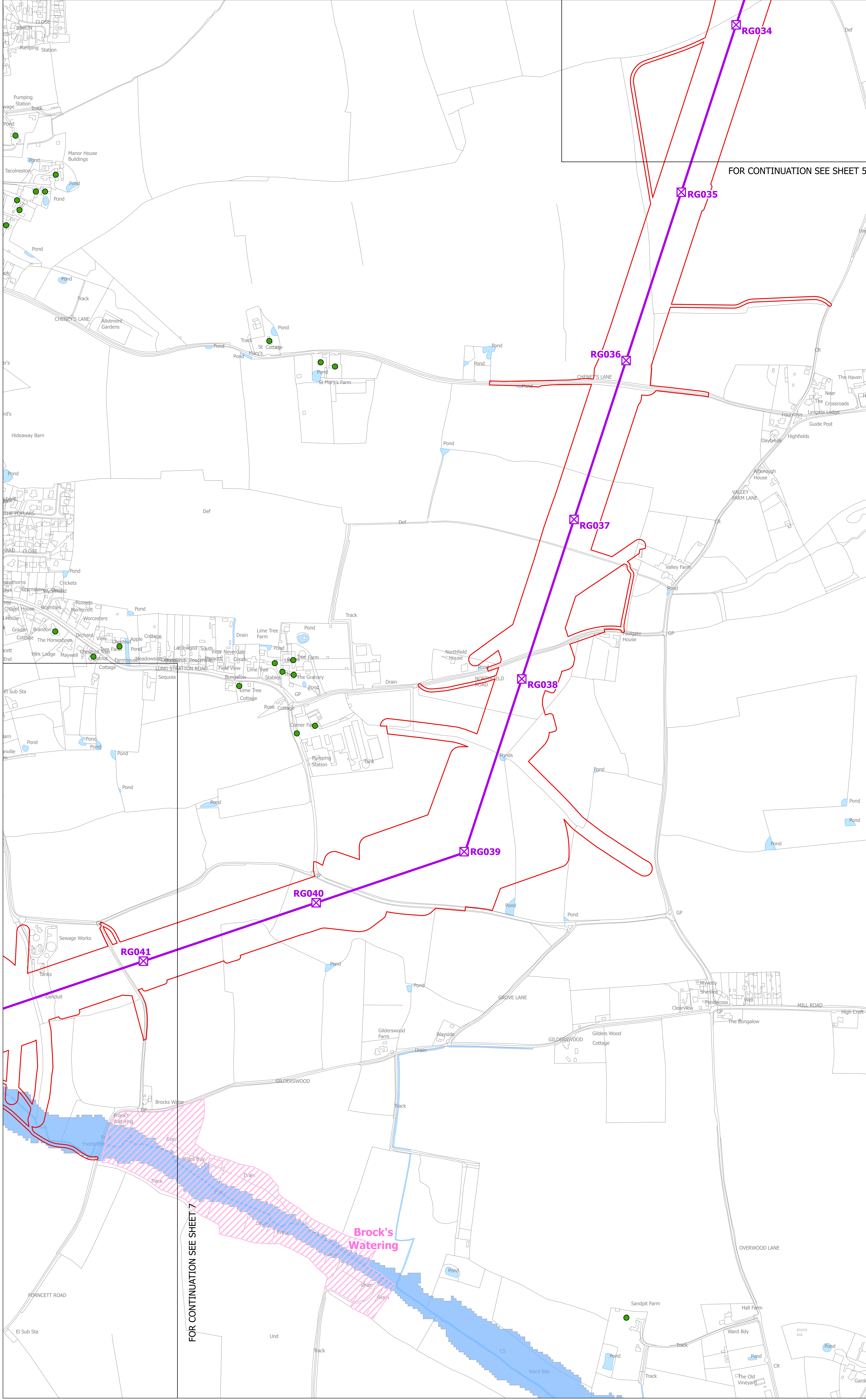
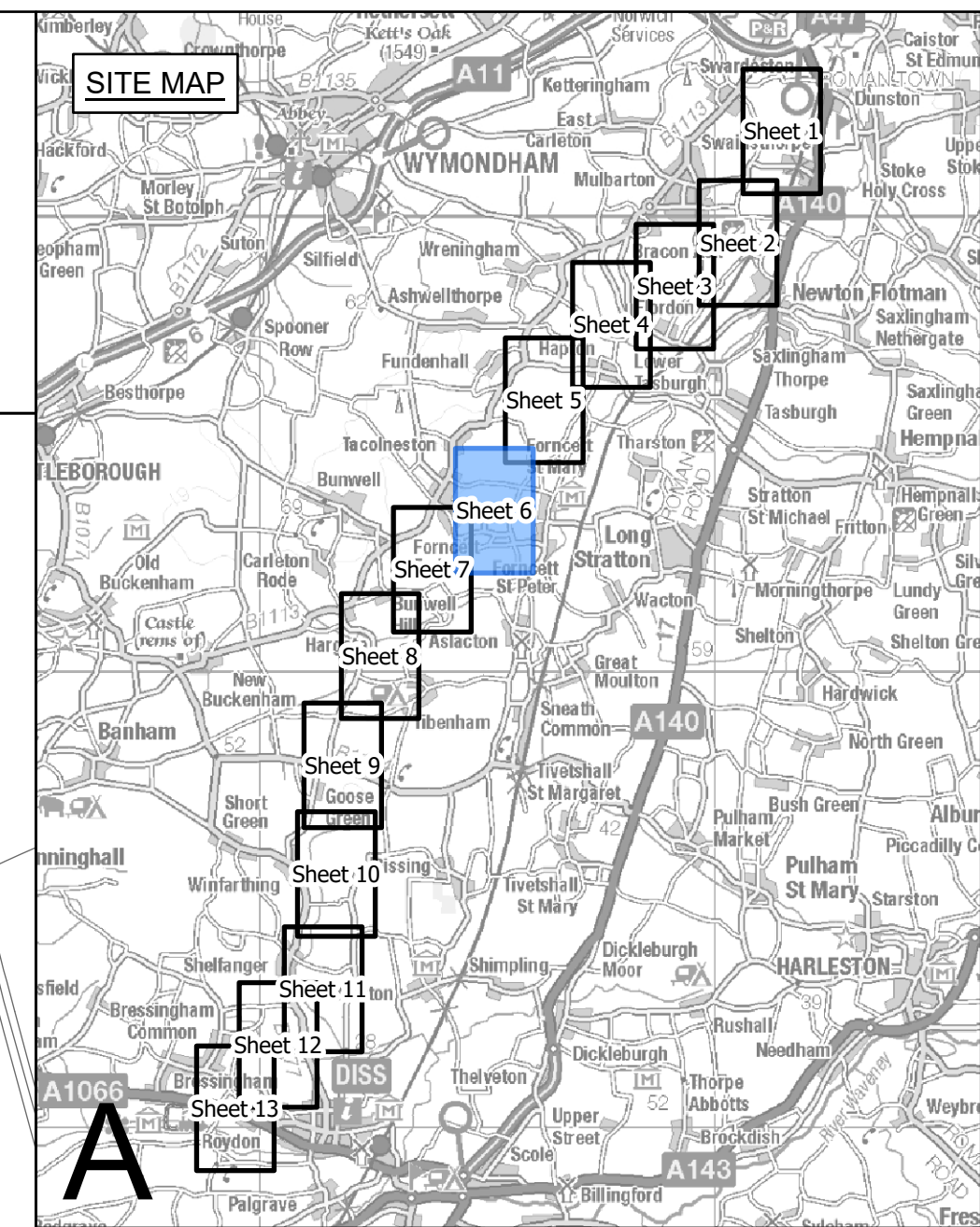
National Grid Drawing Reference

AENC-NG-ENG-PLN-0010

Scale	Sheet Size	Sheet	Issue
1:2,500	A0	SHEET 5 OF 13	A



NATIONAL GRID
(NORWICH TO TILBURY)
ENVIRONMENTAL CONSTRAINTS PLAN SERIES
SECTION A (SHEET 6 OF 13,
SOUTH NORFOLK COUNCIL)



FOR CONTINUATION SEE SHEET 5

FOR CONTINUATION SEE SHEET 7

- Legend**
- Local authority boundary
 - Section boundary and local authority boundary
 - Section boundary
 - Sheet index cutlines
- Proposed project design details**
- Draft order limits
 - New lattice pylon
 - New full line tension gantry
 - New overhead line
 - Existing substation boundary
 - Proposed substation extension boundary
- Environmental constraints**
- Listed buildings
- Grade I
 - Grade II
 - Grade II*
 - Scheduled monument (with accompanying list entry number)
- Conservation areas
- Registered parks and gardens
 - Countryside and Rights of Way Open Access Land
 - Special Areas of Conservation
 - Sites of Special Scientific Interest
 - Ancient woodland
 - County / local wildlife sites
 - Flood zone 3
- Existing utilities**
- National Grid 275/400kV overhead line
 - UKPN 132kV overhead line
 - National Grid underground cable

Notes

This drawing is scaled at paper size A0, therefore any prints taken at smaller sizes will affect accuracy of the measurement units and should not be scaled against.

The proposed overhead line alignment and proposed underground cable alignment together comprise the 2024 preferred draft alignment.

These plans show the draft Order Limits. Due to the need for future flexibility, National Grid will be applying for Order Limits and Limits of Deviation within its Development Consent Order, within which any potential permanent infrastructure would lie. Further information is provided in our 'Guide to interacting with our consultation plans' document.

Coordinates System: British National Grid
Sheet X Centroid Coordinate: 615158 Sheet Y Centroid Coordinate: 293531



BACKGROUND MAPPING INFORMATION HAS BEEN REPRODUCED FROM THE ORDNANCE SURVEY BY PERMISSION OF ORDNANCE SURVEY OF THE CONTROLLER OF HIS MAJESTY'S STATIONERY OFFICE. © CROWN COPYRIGHT AND DATABASE RIGHTS (2024) LICENCE OS100024241 AND AC0000807948.

Issue	Date	Remarks	Drawn	Checked	Approved
A	APRIL 2024	FOR STATUTORY CONSULTATION	JAL	AF	KB


Title

NATIONAL GRID
(NORWICH TO TILBURY)
ENVIRONMENTAL CONSTRAINTS
PLAN SERIES
SECTION A (SHEET 6 OF 13,
SOUTH NORFOLK COUNCIL)

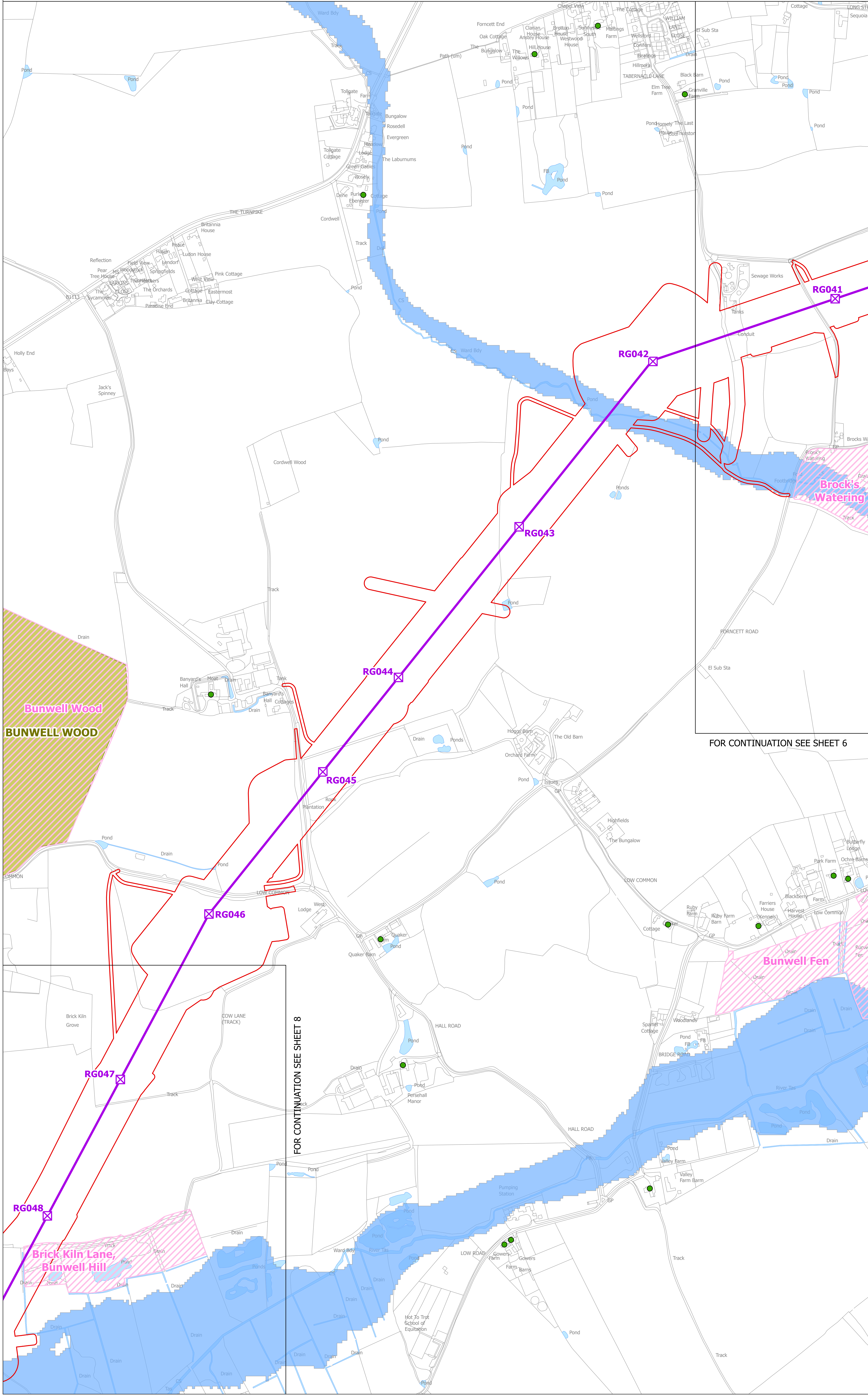
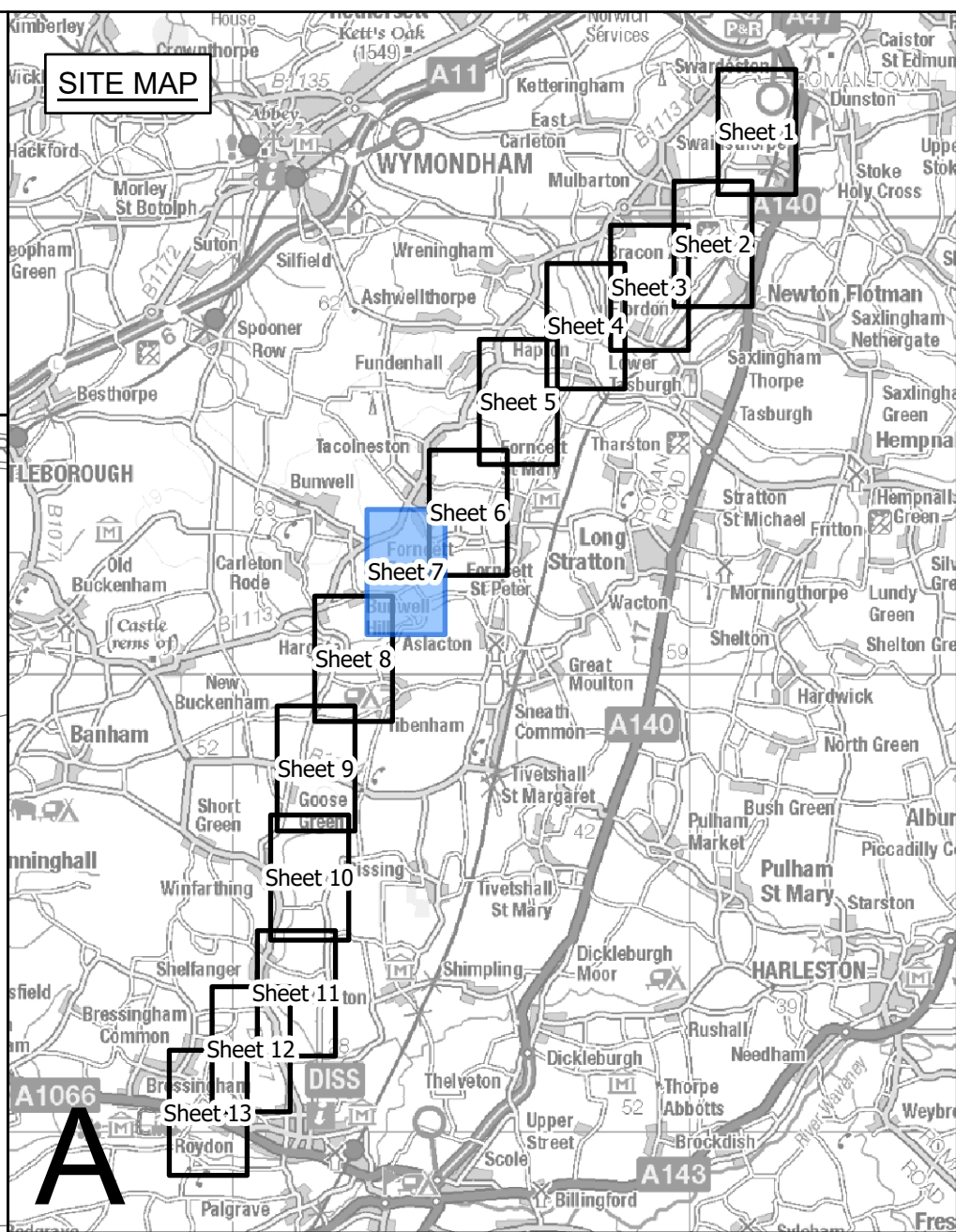


National Grid Drawing Reference
AENC-NG-ENG-PLN-0010

Scale	Sheet Size	Sheet	Issue
1:2,500	A0	SHEET 6 OF 13	A



NATIONAL GRID
(NORWICH TO TILBURY)
ENVIRONMENTAL CONSTRAINTS PLAN SERIES
SECTION A (SHEET 7 OF 13,
SOUTH NORFOLK COUNCIL)



- Legend**
- Local authority boundary
 - Section boundary and local authority boundary
 - Section boundary
 - Sheet index cutlines
- Proposed project design details**
- Draft order limits
 - New lattice pylon
 - New full line tension gantry
 - New overhead line
 - Existing substation boundary
 - Proposed substation extension boundary
- Environmental constraints**
- Listed buildings
- Grade I
 - Grade II
 - Grade II*
 - Scheduled monument (with accompanying list entry number)
- Conservation areas
- Registered parks and gardens
 - Countryside and Rights of Way Open Access Land
 - Special Areas of Conservation
 - Sites of Special Scientific Interest
 - Ancient woodland
 - County / local wildlife sites
 - Flood zone 3
- Existing utilities**
- National Grid 275/400kV overhead line
 - UKPN 132kV overhead line
 - National Grid underground cable

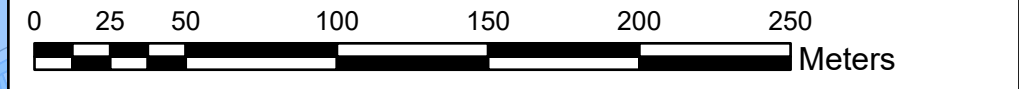
FOR CONTINUATION SEE SHEET 6

FOR CONTINUATION SEE SHEET 8

Notes
This drawing is scaled at paper size A0, therefore any prints taken at smaller sizes will affect accuracy of the measurement units and should not be scaled against.
The proposed overhead line alignment and proposed underground cable alignment together comprise the 2024 preferred draft alignment.

These plans show the draft Order Limits. Due to the need for future flexibility, National Grid will be applying for Order Limits and Limits of Deviation within its Development Consent Order, within which any potential permanent infrastructure would lie. Further information is provided in our 'Guide to interacting with our consultation plans' document.

Coordinate System: British National Grid
Sheet X Centroid Coordinate: 613795 Sheet Y Centroid Coordinate: 282231



BACKGROUND MAPPING INFORMATION HAS BEEN REPRODUCED FROM THE ORDNANCE SURVEY BY PERMISSION OF ORDNANCE SURVEY OF THE CONTROLLER OF HIS MAJESTY'S STATIONERY OFFICE. © CROWN COPYRIGHT AND DATABASE RIGHTS (2024) LICENCE OS100024241 AND AC0000807948.


Issue	Date	Remarks	Drawn	Checked	Approved
A	APRIL 2024	FOR STATUTORY CONSULTATION	JAL	AF	KB

Title
NATIONAL GRID
(NORWICH TO TILBURY)
ENVIRONMENTAL CONSTRAINTS
PLAN SERIES
SECTION A (SHEET 7 OF 13,
SOUTH NORFOLK COUNCIL)

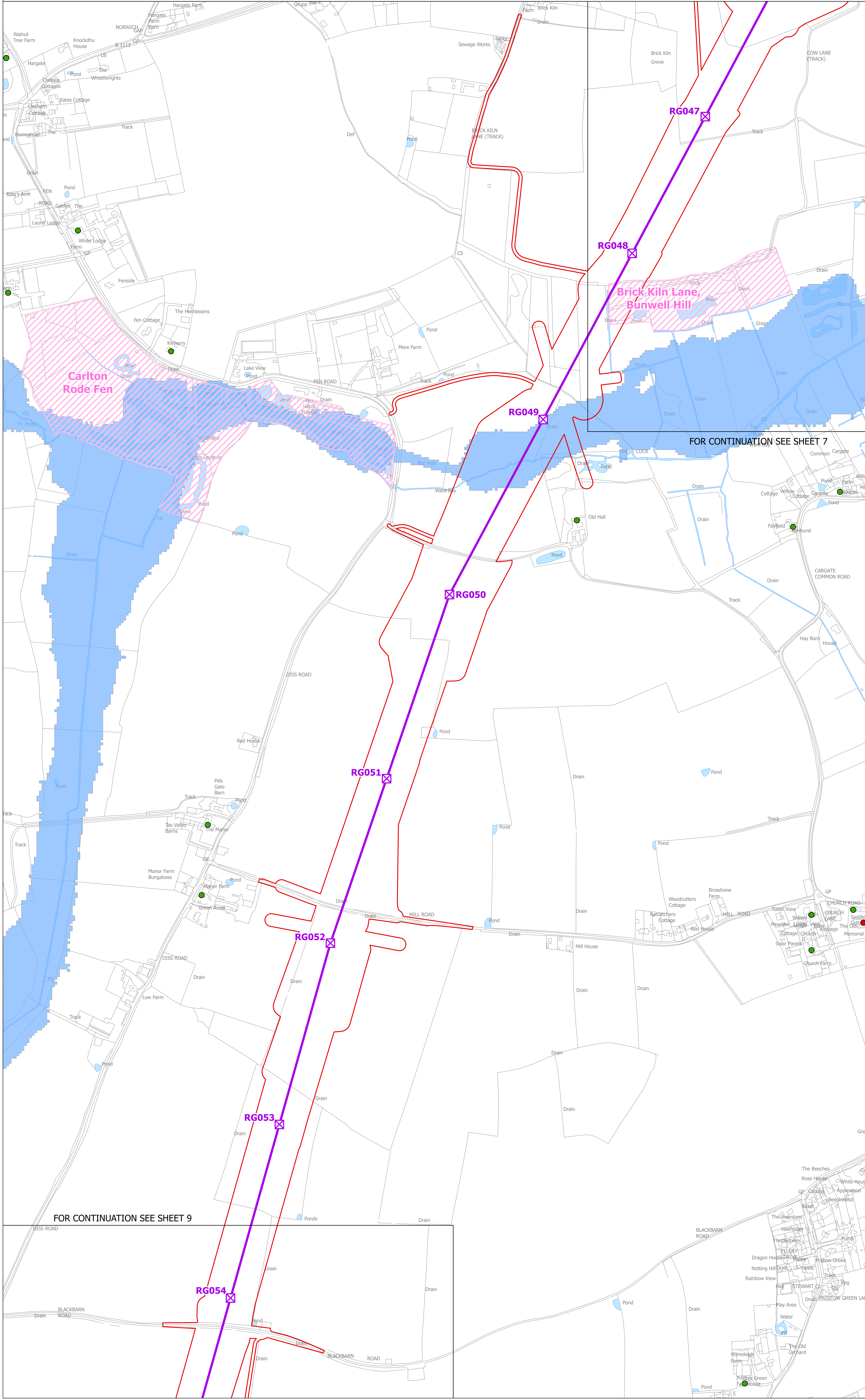
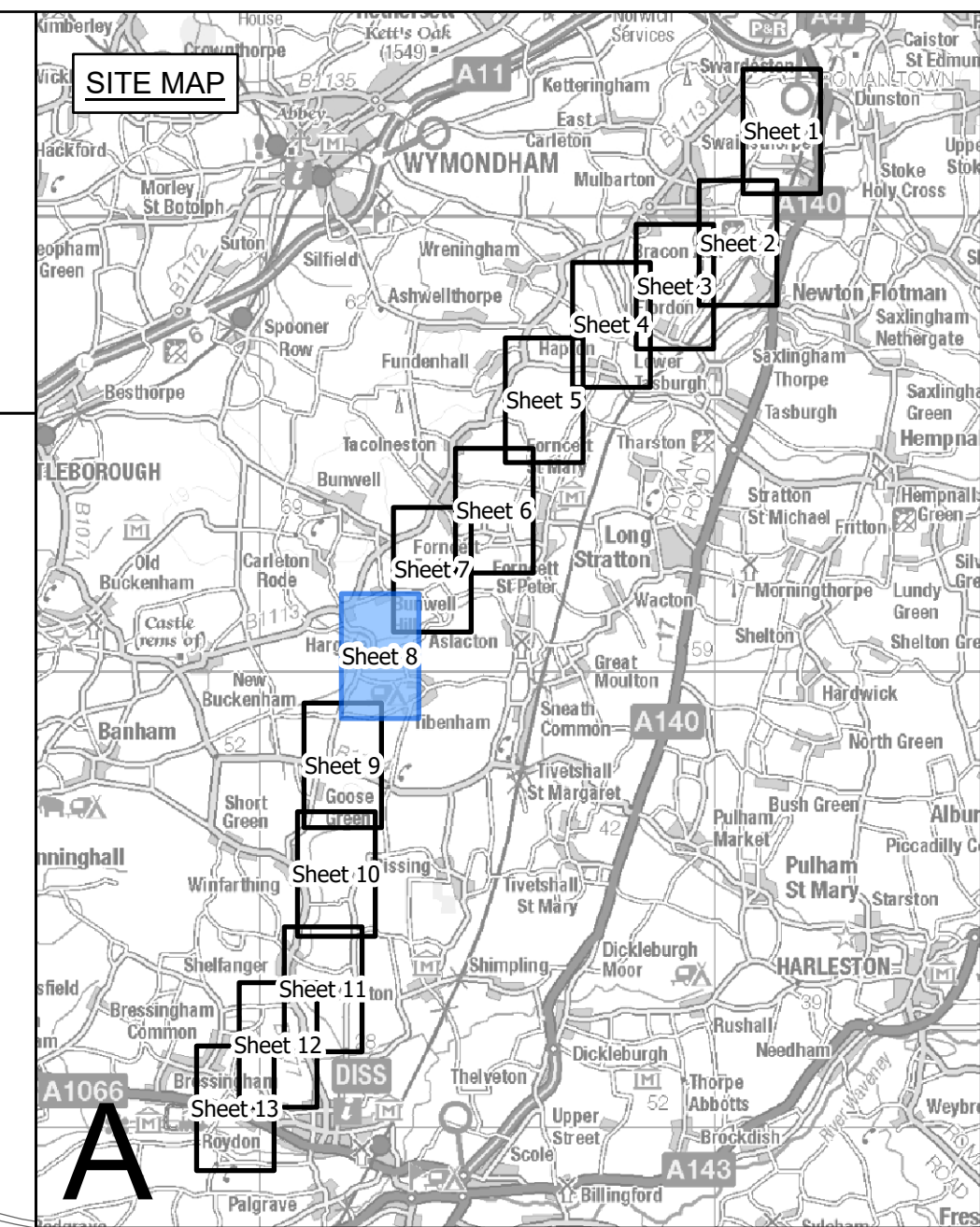
nationalgrid

National Grid Drawing Reference
AENC-NG-ENG-PLN-0010

Scale	Sheet Size	Sheet	Issue
1:2,500	A0	SHEET 7 OF 13	A



NATIONAL GRID
(NORWICH TO TILBURY)
ENVIRONMENTAL CONSTRAINTS PLAN SERIES
SECTION A (SHEET 8 OF 13,
SOUTH NORFOLK COUNCIL)



Legend

- - Local authority boundary
- - Section boundary and local authority boundary
- - Section boundary
- - Sheet index cutlines

Proposed project design details

- Red outline: Draft order limits
- Purple square with 'X': New lattice pylon
- Purple line: New full line tension gantry
- Purple line: New overhead line
- Purple outline: Existing substation boundary
- Yellow outline: Proposed substation extension boundary

Environmental constraints

Listed buildings

- Red dot: Grade I
- Green dot: Grade II
- Yellow dot: Grade II*
- Orange rectangle: Scheduled monument (with accompanying list entry number)

Conservation areas

- Blue hatched: Registered parks and gardens
- Green hatched: Countryside and Rights of Way Open Access Land
- Blue hatched: Special Areas of Conservation
- Pink hatched: Sites of Special Scientific Interest
- Yellow hatched: Ancient woodland
- Light blue hatched: County / local wildlife sites
- Dark blue hatched: Flood zone 3

Existing utilities

- Blue line: National Grid 275/400kV overhead line
- Green line: UKPN 132kV overhead line
- Black line: National Grid underground cable

FOR CONTINUATION SEE SHEET 7

FOR CONTINUATION SEE SHEET 9

Notes

This drawing is scaled at paper size A0, therefore any prints taken at smaller sizes will affect accuracy of the measurement units and should not be scaled against.

The proposed overhead line alignment and proposed underground cable alignment together comprise the 2024 preferred draft alignment.

These plans show the draft Order Limits. Due to the need for future flexibility, National Grid will be applying for Order Limits and Limits of Deviation within its Development Consent Order, within which any potential permanent infrastructure would lie. Further information is provided in our 'Guide to interacting with our consultation plans' document.

Coordinates System: British National Grid
Sheet X Centroid Coordinate: 612647 Sheet Y Centroid Coordinate: 290334

0 25 50 100 150 200 250 Meters

BACKGROUND MAPPING INFORMATION HAS BEEN REPRODUCED FROM THE ORDNANCE SURVEY BY PERMISSION OF THE ORDNANCE SURVEY OF THE CONTROLLER OF HIS MAJESTY'S STATIONERY OFFICE. © CROWN COPYRIGHT AND DATABASE RIGHTS (2024) LICENCE OS100024241 AND AC0000807948.

Issue	Date	Remarks	Drawn	Checked	Approved
A	APRIL 2024	FOR STATUTORY CONSULTATION	JAL	AF	KB


Title

NATIONAL GRID
(NORWICH TO TILBURY)
ENVIRONMENTAL CONSTRAINTS
PLAN SERIES
SECTION A (SHEET 8 OF 13,
SOUTH NORFOLK COUNCIL)

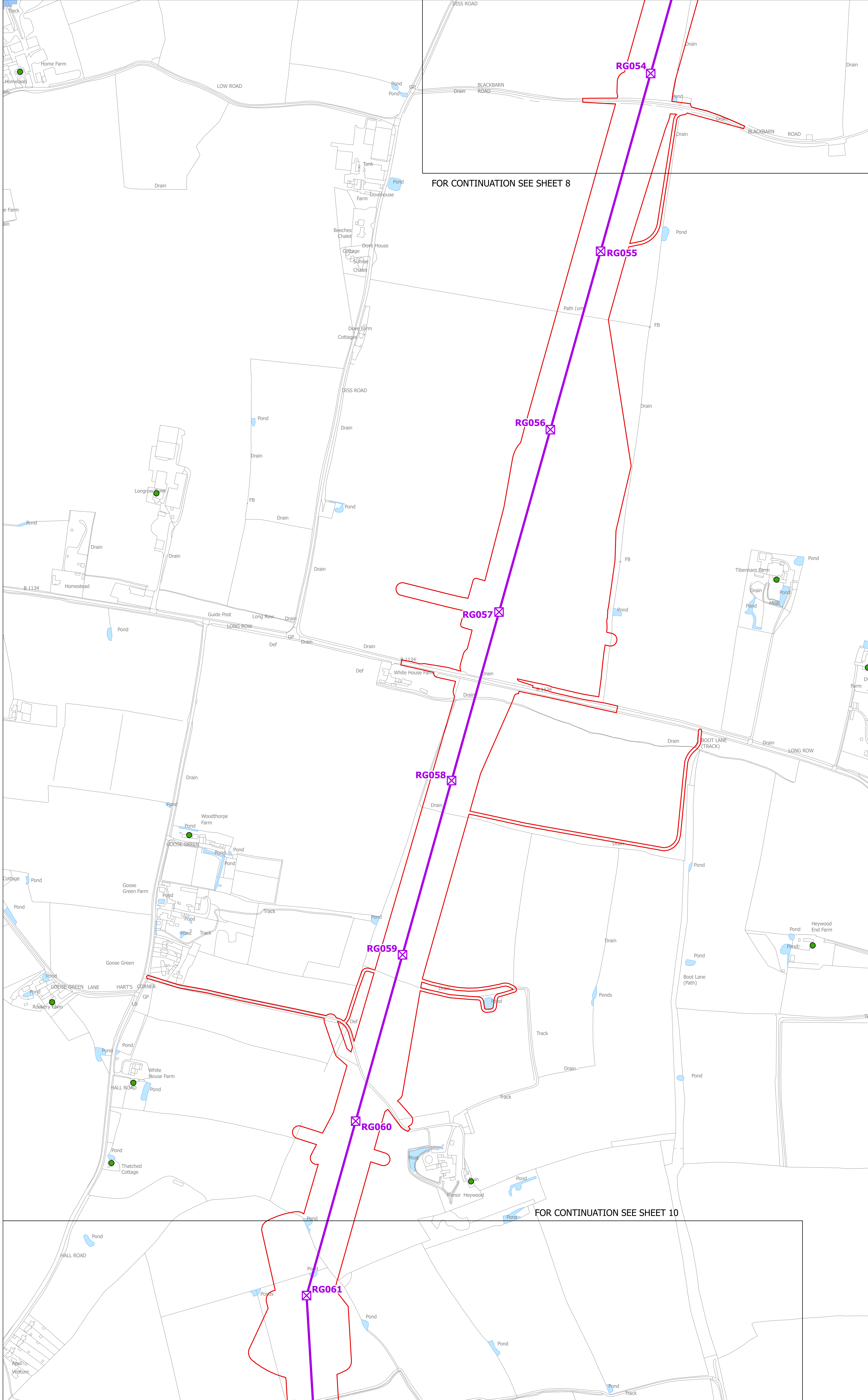
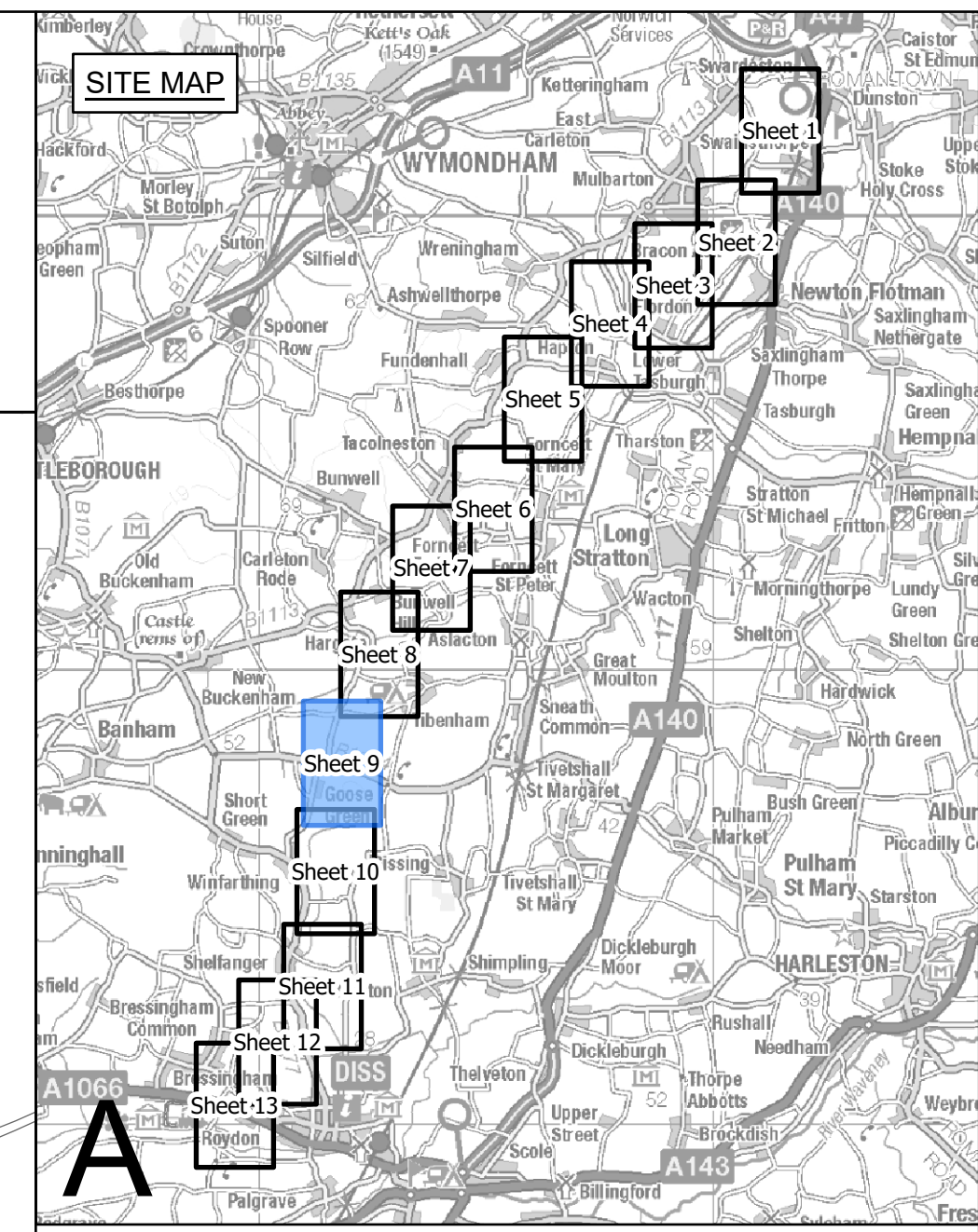
National Grid Drawing Reference

AENC-NG-ENG-PLN-0010

Scale	Sheet Size	Sheet	Issue
1:2,500	A0	SHEET 8 OF 13	A



NATIONAL GRID
(NORWICH TO TILBURY)
ENVIRONMENTAL CONSTRAINTS PLAN SERIES
SECTION A (SHEET 9 OF 13,
SOUTH NORFOLK COUNCIL)



FOR CONTINUATION SEE SHEET 8

FOR CONTINUATION SEE SHEET 10

- Legend**
- - Local authority boundary
 - Section boundary and local authority boundary
 - - - Section boundary
 - Sheet index cutlines
- Proposed project design details**
- Draft order limits
 - ⊗ New lattice pylon
 - ⊗ New full line tension gantry
 - New overhead line
 - Existing substation boundary
 - Proposed substation extension boundary
- Environmental constraints**
- Listed buildings
- Grade I
 - Grade II
 - Grade II*
- Scheduled monument (with accompanying list entry number)
- Conservation areas
 - Registered parks and gardens
 - Countryside and Rights of Way Open Access Land
 - Special Areas of Conservation
 - Sites of Special Scientific Interest
 - Ancient woodland
 - County / local wildlife sites
 - Flood zone 3
- Existing utilities**
- National Grid 275/400kV overhead line
 - UKPN 132kV overhead line
 - National Grid underground cable

Notes

This drawing is scaled at paper size A0, therefore any prints taken at smaller sizes will affect accuracy of the measurement units and should not be scaled against.

The proposed overhead line alignment and proposed underground cable alignment together comprise the 2024 preferred draft alignment.

These plans show the draft Order Limits. Due to the need for future flexibility, National Grid will be applying for Order Limits and Limits of Deviation within its Development Consent Order, within which any potential permanent infrastructure would lie. Further information is provided in our 'Guide to interacting with our consultation plans' document.

Coordinate System: British National Grid
Sheet X Centroid Coordinate: 611826 Sheet Y Centroid Coordinate: 287932

0 25 50 100 150 200 250
Meters

BACKGROUND MAPPING INFORMATION HAS BEEN REPRODUCED FROM THE ORDNANCE SURVEY BY PERMISSION OF ORDNANCE SURVEY OF THE CONTROLLER OF HIS MAJESTY'S STATIONERY OFFICE. © CROWN COPYRIGHT AND DATABASE RIGHTS (2024) LICENCE OS100024241 AND AC0000807948.

Issue	Date	Remarks	Drawn	Checked	Approved
A	APRIL 2024	FOR STATUTORY CONSULTATION	JAL	AF	KB

Title


NATIONAL GRID
(NORWICH TO TILBURY)
ENVIRONMENTAL CONSTRAINTS
PLAN SERIES
SECTION A (SHEET 9 OF 13,
SOUTH NORFOLK COUNCIL)



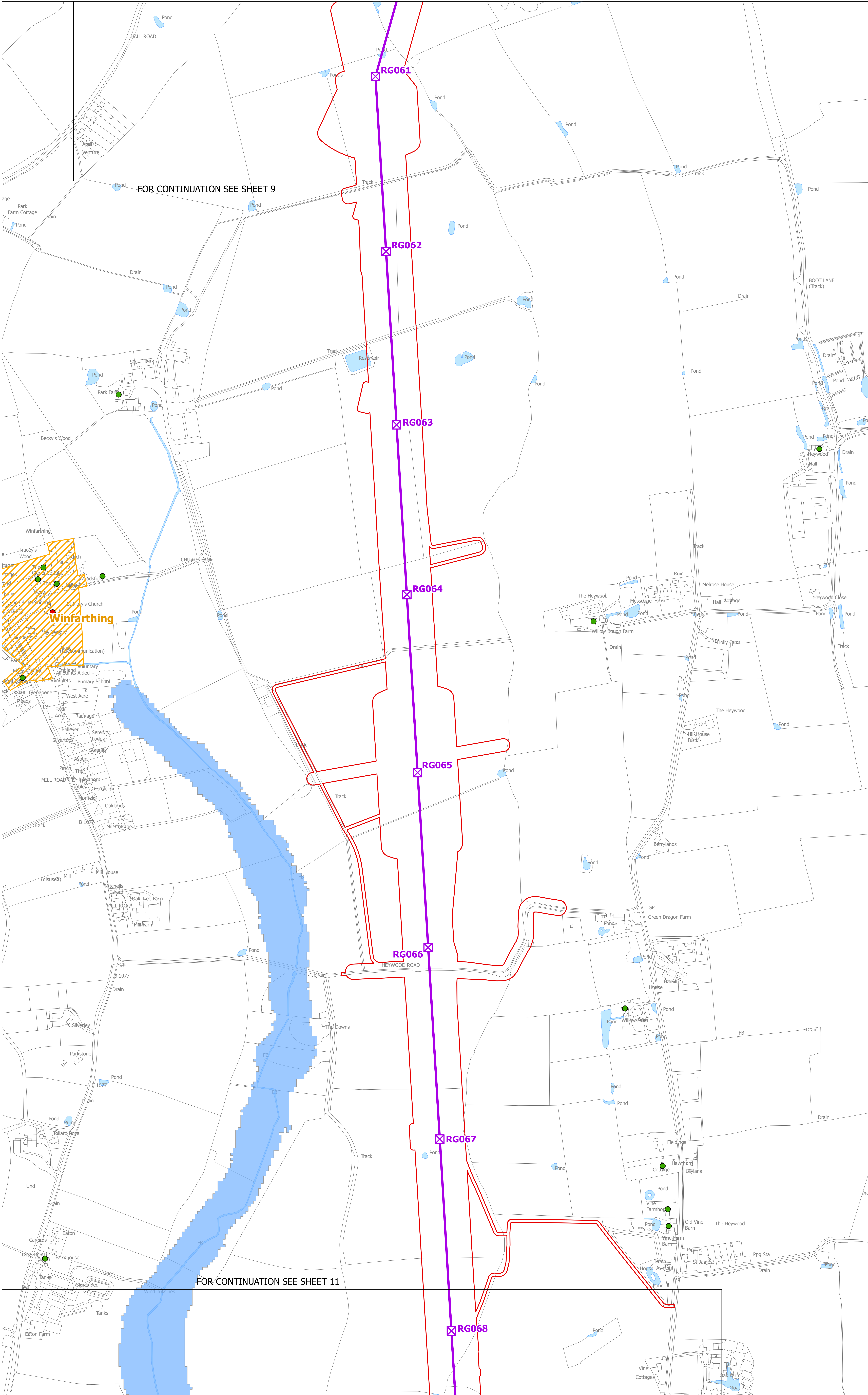
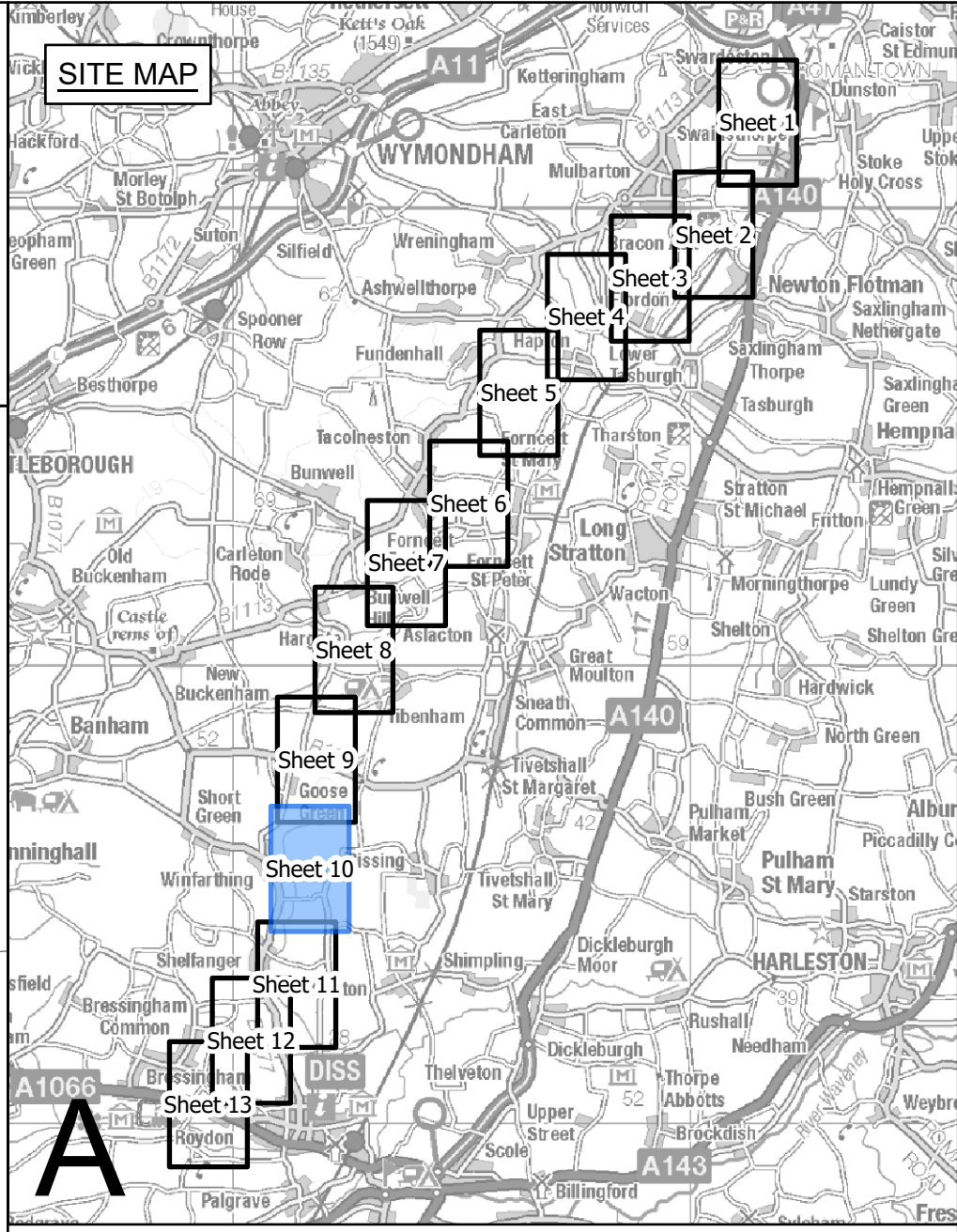
National Grid Drawing Reference

AENC-NG-ENG-PLN-0010

Scale	Sheet Size	Sheet	Issue
1:2,500	A0	SHEET 9 OF 13	A



NATIONAL GRID
(NORWICH TO TILBURY)
ENVIRONMENTAL CONSTRAINTS PLAN SERIES
SECTION A (SHEET 10 OF 13,
SOUTH NORFOLK COUNCIL)



FOR CONTINUATION SEE SHEET 9

FOR CONTINUATION SEE SHEET 11

- Legend**
- - Local authority boundary
 - Section boundary and local authority boundary
 - - - Section boundary
 - Sheet index cutlines
- Proposed project design details**
- Red outline: Draft order limits
 - Purple square with X: New lattice pylon
 - Purple line: New full line tension gantry
 - Purple line: New overhead line
 - Purple outline: Existing substation boundary
 - Yellow outline: Proposed substation extension boundary
- Environmental constraints**
- Listed buildings
- Red circle: Grade I
 - Green circle: Grade II
 - Orange circle: Grade II*
 - Orange rectangle: Scheduled monument (with accompanying list entry number)
- Conservation areas
- Green hatched: Registered parks and gardens
 - Blue hatched: Countryside and Rights of Way Open Access Land
 - Blue hatched: Special Areas of Conservation
 - Blue hatched: Sites of Special Scientific Interest
 - Green hatched: Ancient woodland
 - Blue hatched: County / local wildlife sites
 - Blue hatched: Flood zone 3
- Existing utilities**
- Blue line: National Grid 275/400kV overhead line
 - Green line: UKPN 132kV overhead line
 - Black line: National Grid underground cable

Notes

This drawing is scaled at paper size A0, therefore any prints taken at smaller sizes will affect accuracy of the measurement units and should not be scaled against.

The proposed overhead line alignment and proposed underground cable alignment together comprise the 2024 preferred draft alignment.

These plans show the draft Order Limits. Due to the need for future flexibility, National Grid will be applying for Order Limits and Limits of Deviation within its Development Consent Order, within which any potential permanent infrastructure would lie. Further information is provided in our 'Guide to interacting with our consultation plans' document.

Coordinates System: British National Grid
Sheet X Centroid Coordinate: 611685 Sheet Y Centroid Coordinate: 285543

0 25 50 100 150 200 250 Meters

BACKGROUND MAPPING INFORMATION HAS BEEN REPRODUCED FROM THE ORDNANCE SURVEY BY PERMISSION OF THE CONTROLLER OF HIS MAJESTY'S STATIONERY OFFICE. © CROWN COPYRIGHT AND DATABASE RIGHTS (2024) LICENCE OS100024241 AND AC0000807948.

A	APRIL 2024	FOR STATUTORY CONSULTATION	JAL	AF	KB
Issue	Date	Remarks	Drawn	Checked	Approved


Title

NATIONAL GRID
(NORWICH TO TILBURY)
ENVIRONMENTAL CONSTRAINTS
PLAN SERIES
SECTION A (SHEET 10 OF 13,
SOUTH NORFOLK COUNCIL)

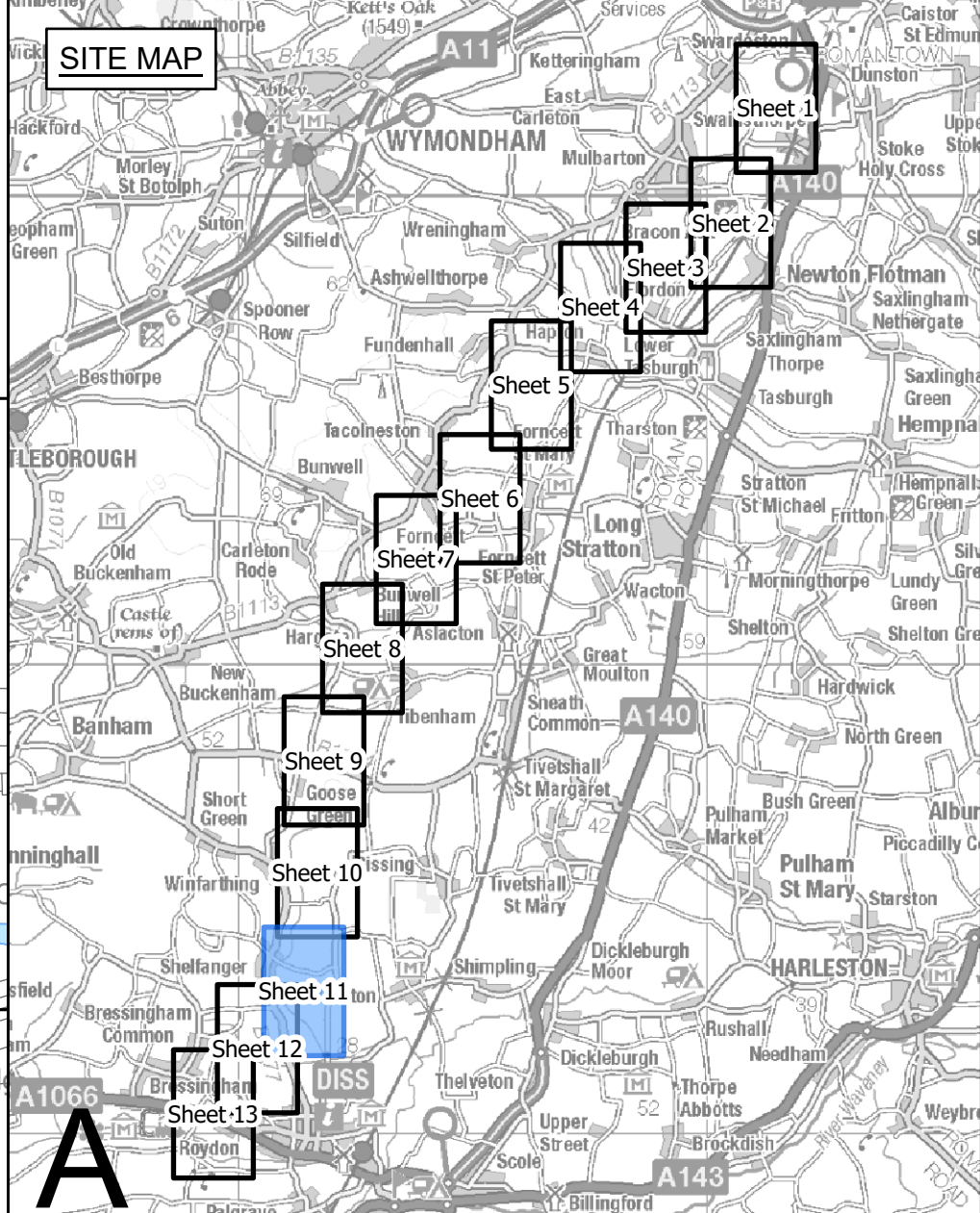
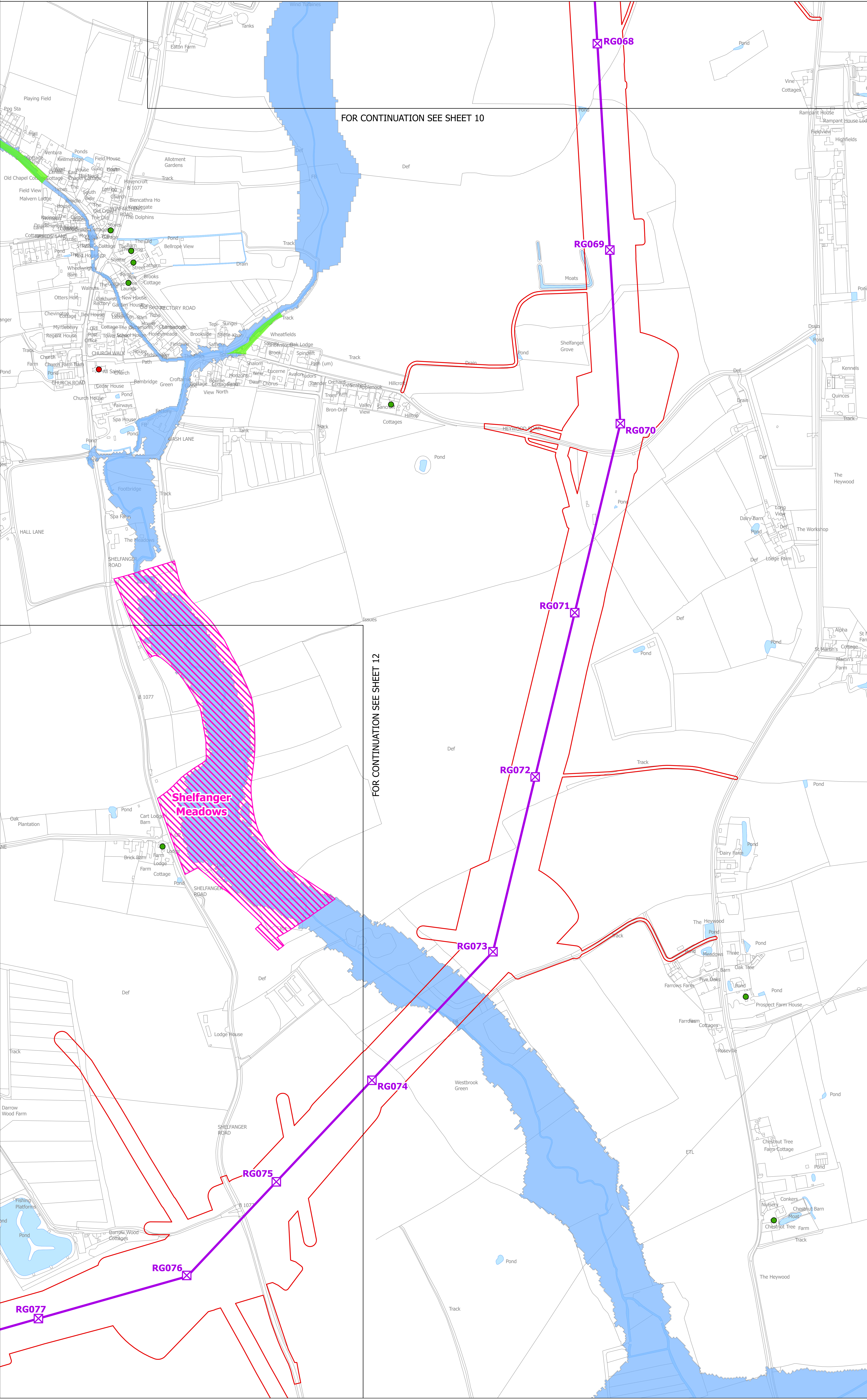


National Grid Drawing Reference
AENC-NG-ENG-PLN-0010

Scale	Sheet Size	Sheet	Issue
1:2,500	A0	SHEET 10 OF 13	A



NATIONAL GRID
(NORWICH TO TILBURY)
ENVIRONMENTAL CONSTRAINTS PLAN SERIES
SECTION A (SHEET 11 OF 13,
SOUTH NORFOLK COUNCIL)



Legend

- Local authority boundary
- Section boundary and local authority boundary
- Section boundary
- Sheet index cutlines

Proposed project design details

- Draft order limits
- New lattice pylon
- New full line tension gantry
- New overhead line
- Existing substation boundary
- Proposed substation extension boundary

Environmental constraints

Listed buildings

- Grade I
- Grade II
- Grade II*

Scheduled monument (with accompanying list entry number)

- Conservation areas
- Registered parks and gardens
- Countryside and Rights of Way Open Access Land
- Special Areas of Conservation
- Sites of Special Scientific Interest
- Ancient woodland
- County / local wildlife sites
- Flood zone 3

Existing utilities

- National Grid 275/400kV overhead line
- UKPN 132kV overhead line
- National Grid underground cable

Notes

This drawing is scaled at paper size A0, therefore any prints taken at smaller sizes will affect accuracy of the measurement units and should not be scaled against.

The proposed overhead line alignment and proposed underground cable alignment together comprise the 2024 preferred draft alignment.

These plans show the draft Order Limits. Due to the need for future flexibility, National Grid will be applying for Order Limits and Limits of Deviation within its Development Consent Order, within which any potential permanent infrastructure would lie. Further information is provided in our 'Guide to interacting with our consultation plans' document.

Coordinates System: British National Grid
Sheet X Centroid Coordinate: 611396 Sheet Y Centroid Coordinate: 283012

0 25 50 100 150 200 250 Meters

BACKGROUND MAPPING INFORMATION HAS BEEN REPRODUCED FROM THE ORDNANCE SURVEY BY PERMISSION OF ORDNANCE SURVEY OF THE CONTROLLER OF HIS MAJESTY'S STATIONERY OFFICE. © CROWN COPYRIGHT AND DATABASE RIGHTS (2024) LICENCE OS100024241 AND AC0000807948.

Issue	Date	Remarks	Drawn	Checked	Approved
A	APRIL 2024	FOR STATUTORY CONSULTATION	JAL	AF	KB


Title

NATIONAL GRID
(NORWICH TO TILBURY)
ENVIRONMENTAL CONSTRAINTS
PLAN SERIES
SECTION A (SHEET 11 OF 13,
SOUTH NORFOLK COUNCIL)

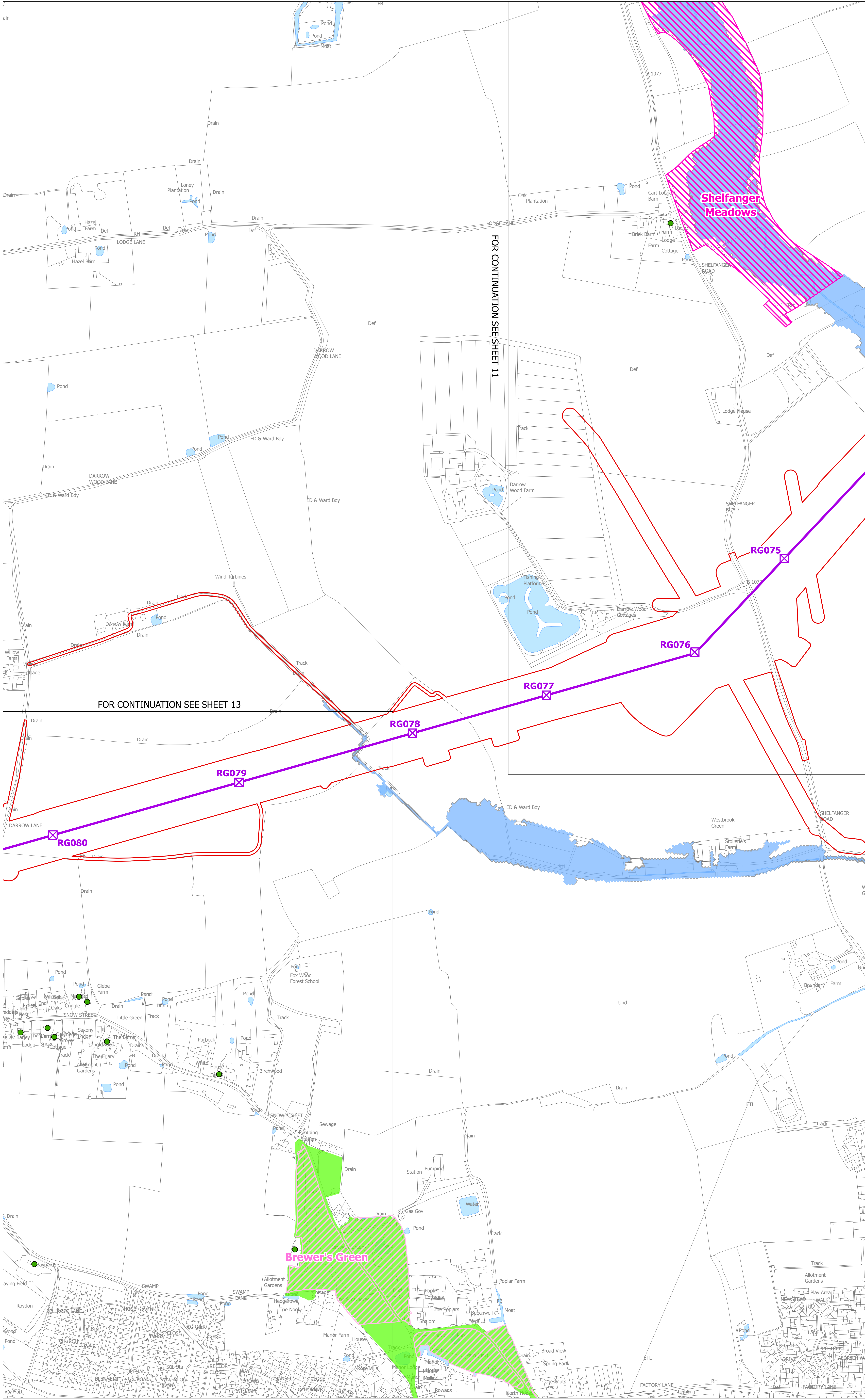
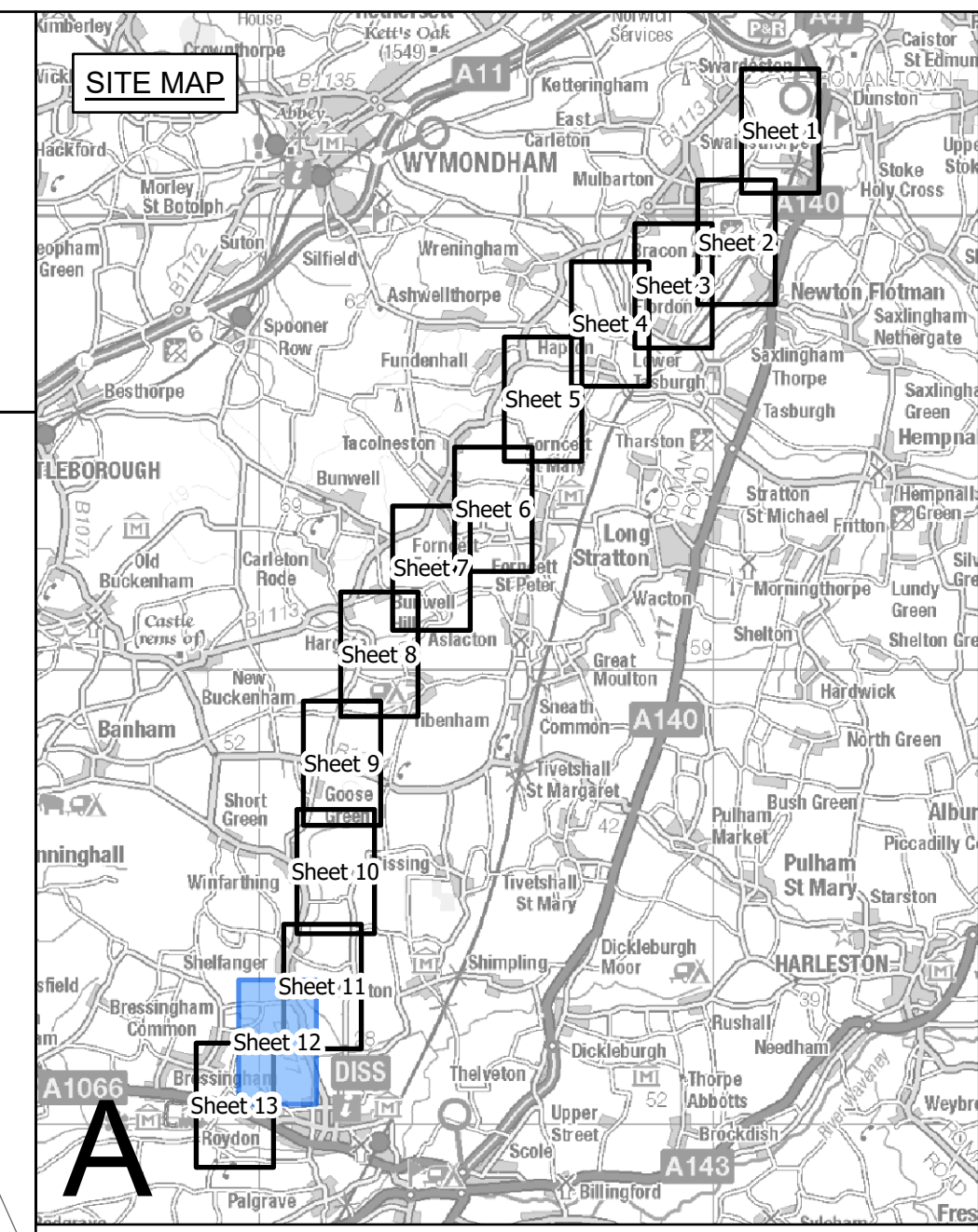
National Grid Drawing Reference

AENC-NG-ENG-PLN-0010

Scale	Sheet Size	Sheet	Issue
1:2,500	A0	SHEET 11 OF 13	A



NATIONAL GRID
(NORWICH TO TILBURY)
ENVIRONMENTAL CONSTRAINTS PLAN SERIES
SECTION A (SHEET 12 OF 13,
SOUTH NORFOLK COUNCIL)



- Legend**
- - Local authority boundary
 - Section boundary and local authority boundary
 - - - Section boundary
 - - - Sheet index cutlines
- Proposed project design details**
- Draft order limits
 - ⊗ New lattice pylon
 - ▭ New full line tension gantry
 - ▭ New overhead line
 - ▭ Existing substation boundary
 - ▭ Proposed substation extension boundary
- Environmental constraints**
- Listed buildings
- Grade I
 - Grade II
 - Grade II*
- Scheduled monument (with accompanying list entry number)
- ▭ Conservation areas
 - ▭ Registered parks and gardens
 - ▭ Countryside and Rights of Way Open Access Land
 - ▭ Special Areas of Conservation
 - ▭ Sites of Special Scientific Interest
 - ▭ Ancient woodland
 - ▭ County / local wildlife sites
 - ▭ Flood zone 3
- Existing utilities**
- ▭ National Grid 275/400kV overhead line
 - ▭ UKPN 132kV overhead line
 - ▭ National Grid underground cable

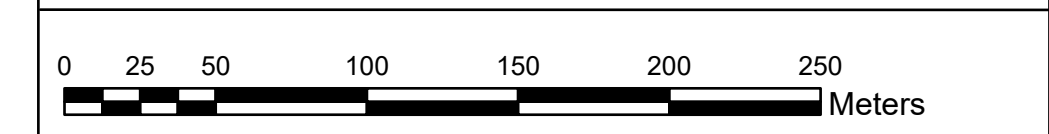
Notes

This drawing is scaled at paper size A0, therefore any prints taken at smaller sizes will affect accuracy of the measurement units and should not be scaled against.

The proposed overhead line alignment and proposed underground cable alignment together comprise the 2024 preferred draft alignment.

These plans show the draft Order Limits. Due to the need for future flexibility, National Grid will be applying for Order Limits and Limits of Deviation within its Development Consent Order, within which any potential permanent infrastructure would lie. Further information is provided in our 'Guide to interacting with our consultation plans' document.

Coordinate System: British National Grid
Sheet X Centroid Coordinate: 610403 Sheet Y Centroid Coordinate: 281788



BACKGROUND MAPPING INFORMATION HAS BEEN REPRODUCED FROM THE ORDNANCE SURVEY BY PERMISSION OF ORDNANCE SURVEY OF THE CONTROLLER OF HIS MAJESTY'S STATIONERY OFFICE. © CROWN COPYRIGHT AND DATABASE RIGHTS (2024) LICENCE OS100024241 AND AC0000807948.

Issue	Date	Remarks	Drawn	Checked	Approved
A	APRIL 2024	FOR STATUTORY CONSULTATION	JAL	AF	KB


Title

NATIONAL GRID
(NORWICH TO TILBURY)
ENVIRONMENTAL CONSTRAINTS
PLAN SERIES
SECTION A (SHEET 12 OF 13,
SOUTH NORFOLK COUNCIL)

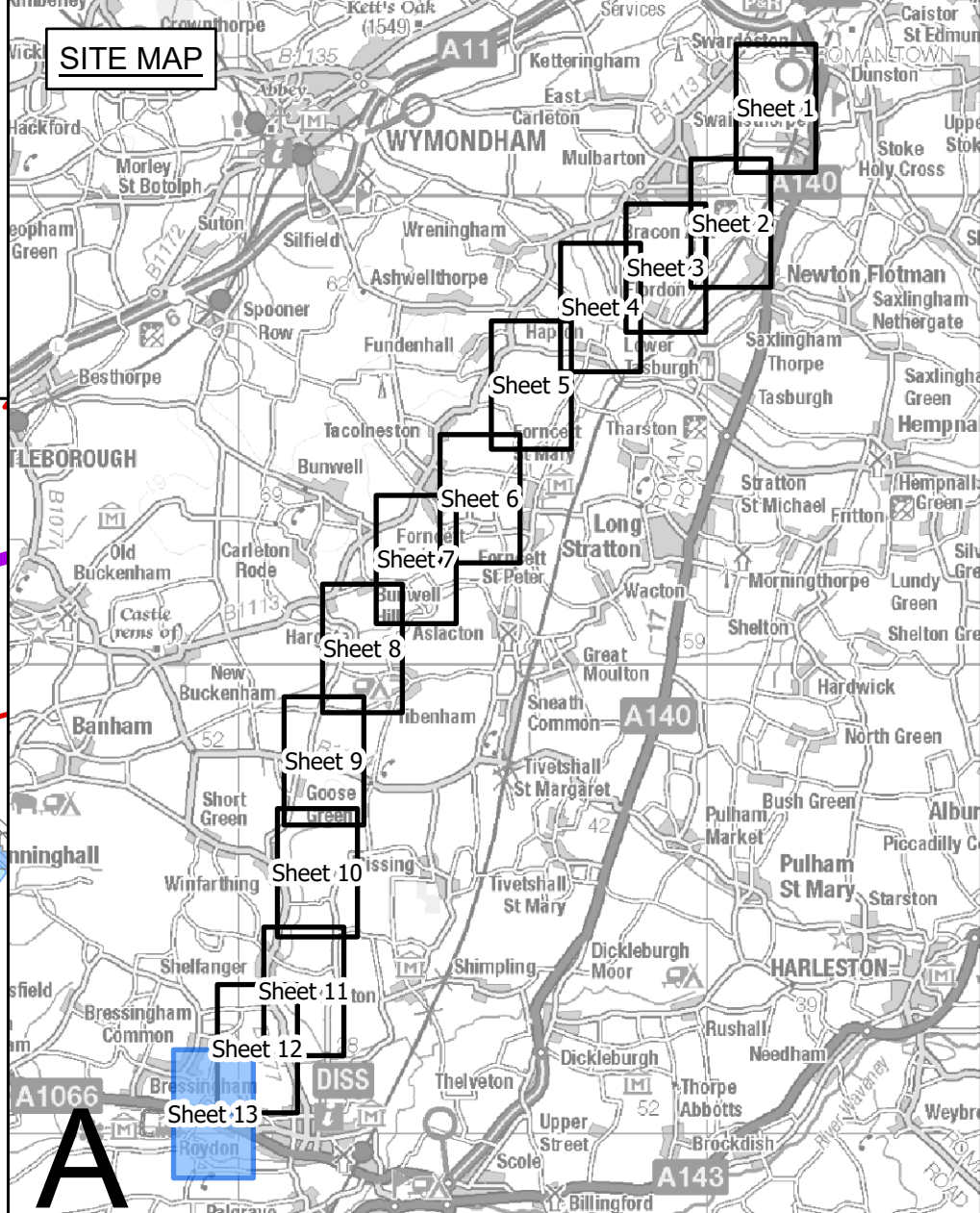
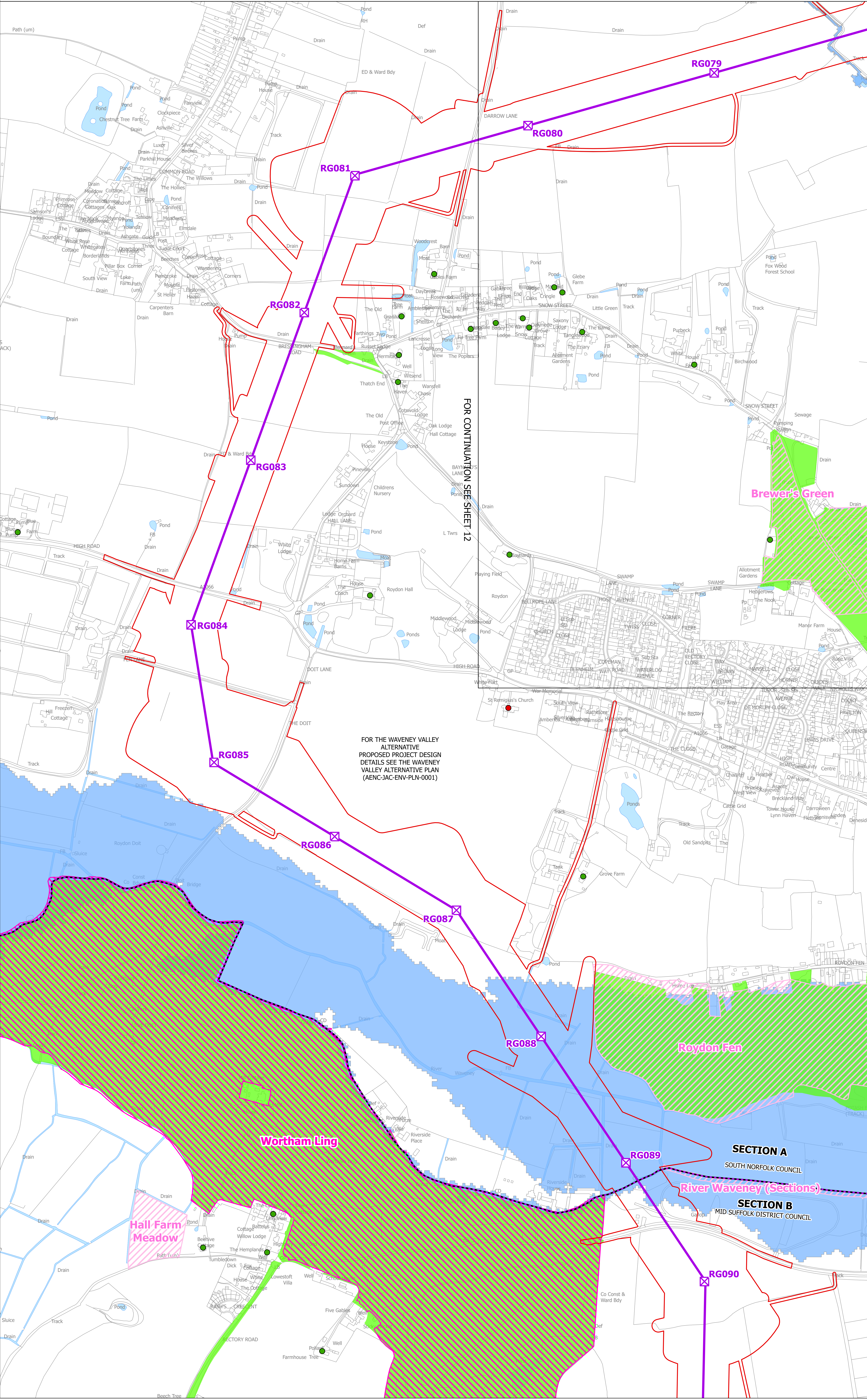


National Grid Drawing Reference
AENC-NG-ENG-PLN-0010

Scale	Sheet Size	Sheet	Issue
1:2,500	A0	SHEET 12 OF 13	A



NATIONAL GRID
(NORWICH TO TILBURY)
ENVIRONMENTAL CONSTRAINTS PLAN SERIES
SECTION A (SHEET 13 OF 13,
SOUTH NORFOLK COUNCIL AND MID SUFFOLK DISTRICT COUNCIL)



- Legend**
- Local authority boundary
 - Section boundary and local authority boundary
 - Section boundary
 - Sheet index cutlines
- Proposed project design details**
- Draft order limits
 - New lattice pylon
 - New full line tension gantry
 - New overhead line
 - Existing substation boundary
 - Proposed substation extension boundary
- Environmental constraints**
- Listed buildings
- Grade I
 - Grade II
 - Grade II*
- Scheduled monument (with accompanying list entry number)
- Conservation areas
 - Registered parks and gardens
 - Countryside and Rights of Way Open Access Land
 - Special Areas of Conservation
 - Sites of Special Scientific Interest
 - Ancient woodland
 - County / local wildlife sites
 - Flood zone 3
- Existing utilities**
- National Grid 275/400kV overhead line
 - UKPN 132kV overhead line
 - National Grid underground cable

Notes

This drawing is scaled at paper size A0, therefore any prints taken at smaller sizes will affect accuracy of the measurement units and should not be scaled against.

The proposed overhead line alignment and proposed underground cable alignment together comprise the 2024 preferred draft alignment.

These plans show the draft Order Limits. Due to the need for future flexibility, National Grid will be applying for Order Limits and Limits of Deviation within its Development Consent Order, within which any potential permanent infrastructure would lie. Further information is provided in our 'Guide to interacting with our consultation plans' document.

Coordinates System: British National Grid
Sheet X Centroid Coordinate: 628464 Sheet Y Centroid Coordinate: 282394

0 25 50 100 150 200 250 Meters

BACKGROUND MAPPING INFORMATION HAS BEEN REPRODUCED FROM THE ORDNANCE SURVEY BY PERMISSION OF THE CONTROLLER OF HER MAJESTY'S STATIONERY OFFICE. © CROWN COPYRIGHT AND DATABASE RIGHTS (2024) LICENCE OS100024241 AND AC0000807948.

Issue	Date	Remarks	Drawn	Checked	Approved
A	APRIL 2024	FOR STATUTORY CONSULTATION	JAL	AF	KB

Title

NATIONAL GRID
(NORWICH TO TILBURY)
ENVIRONMENTAL CONSTRAINTS
PLAN SERIES
SECTION A (SHEET 13 OF 13,
SOUTH NORFOLK COUNCIL AND
MID SUFFOLK DISTRICT COUNCIL)

National Grid Drawing Reference

AENC-NG-ENG-PLN-0010

Scale	Sheet Size	Sheet	Issue
1:2,500	A0	SHEET 13 OF 13	A