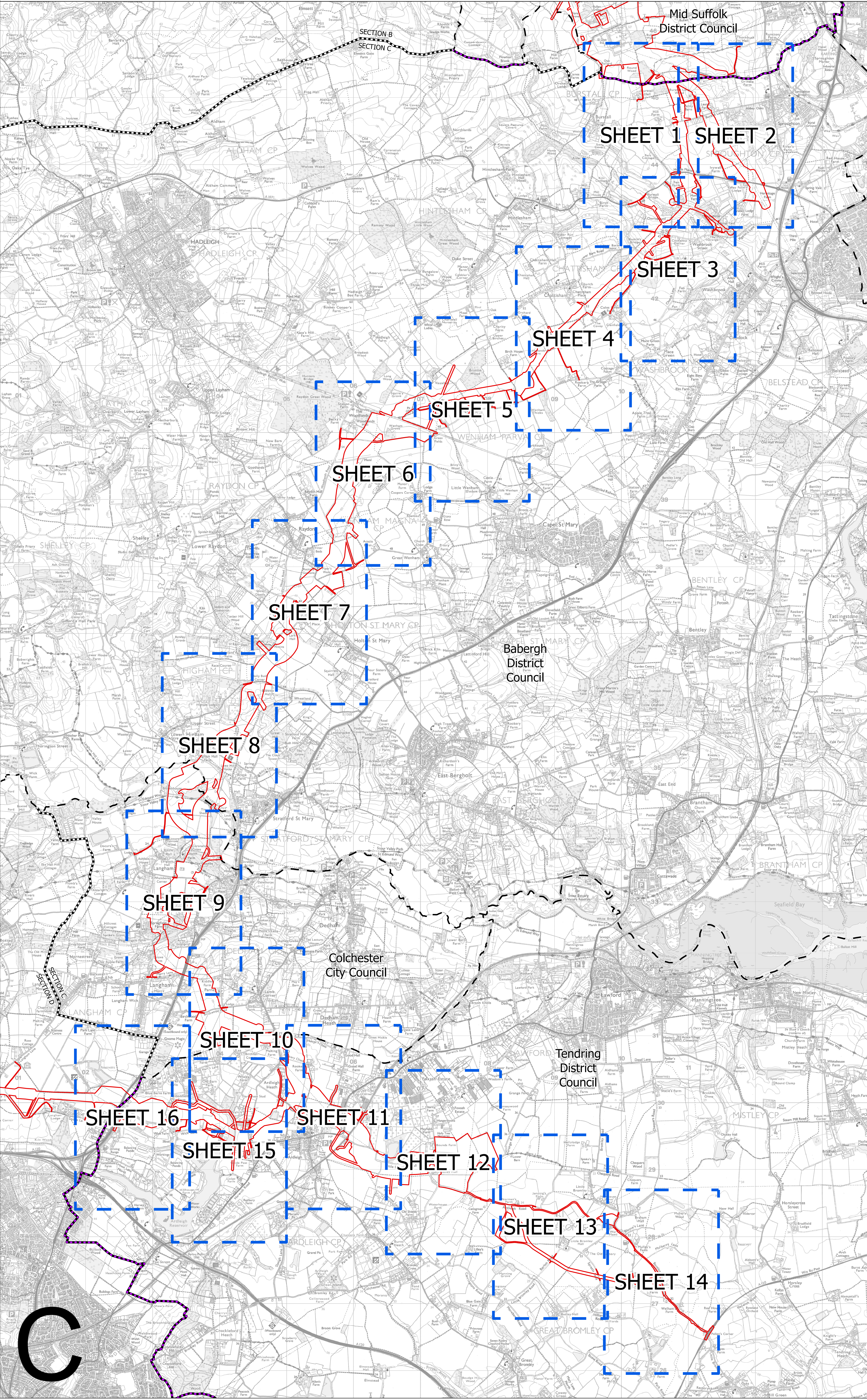
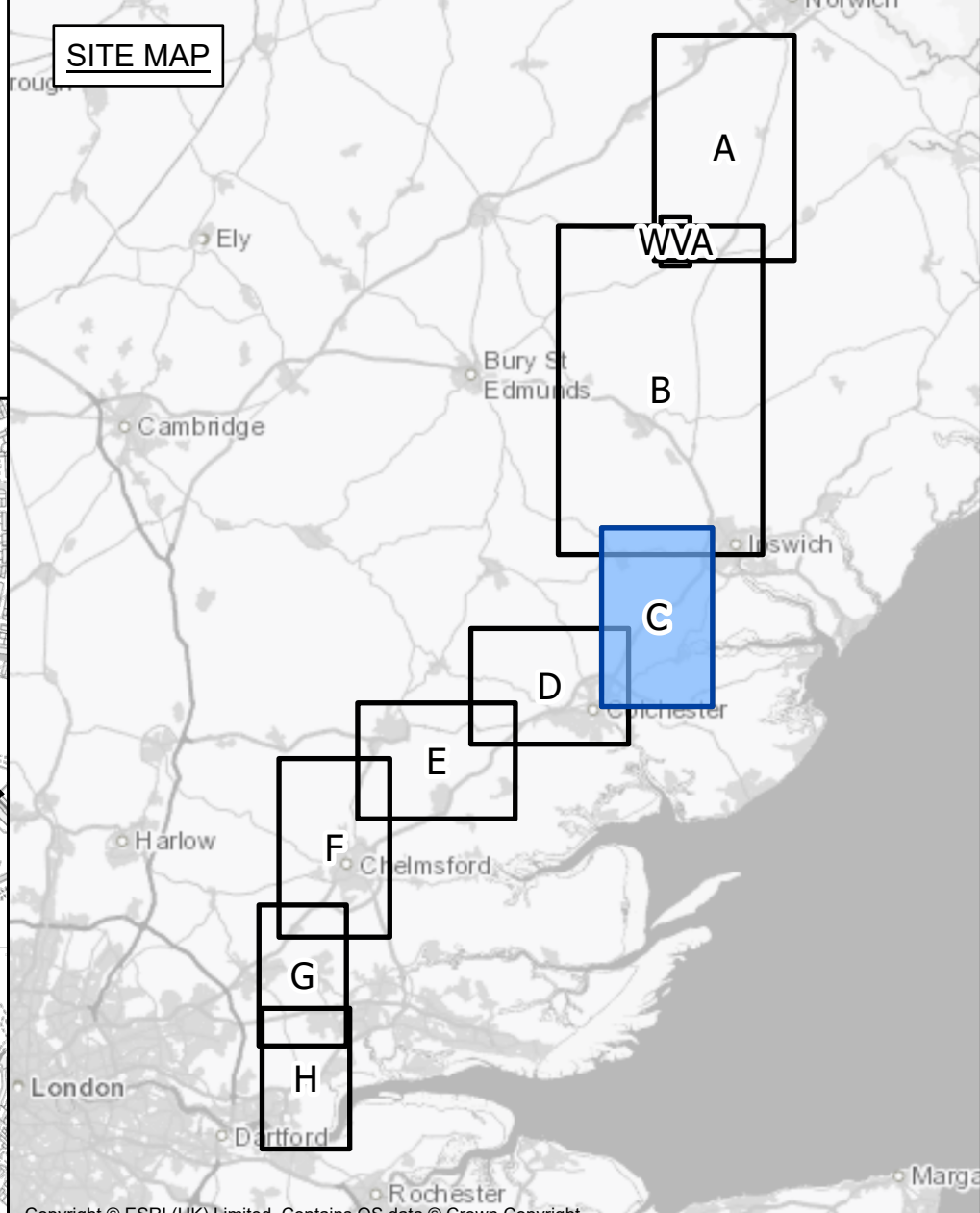


NATIONAL GRID  
(NORWICH TO TILBURY)  
S.42 CONSULTATION KEY PLAN  
SECTION C (SHEET 1 OF 1,  
MID SUFFOLK DISTRICT COUNCIL, BABERGH DISTRICT COUNCIL, TENDRING DISTRICT COUNCIL AND COLCHESTER CITY COUNCIL)

MID SUFFOLK DISTRICT COUNCIL, BABERGH DISTRICT COUNCIL, TENDRING DISTRICT COUNCIL AND COLCHESTER CITY COUNCIL



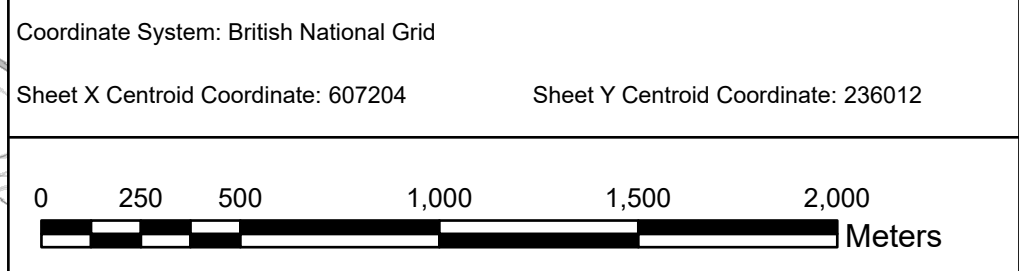
- Legend**
- Local authority boundary
  - Section boundary and local authority boundary
  - - - Section boundary
  - - - Sheet index
  - Proposed project design details
  - Draft order limits

**Notes**

This drawing is scaled at paper size A0, therefore any prints taken at smaller sizes will affect accuracy of the measurement units and should not be scaled against.

These plans show the draft Order Limits. Due to the need for future flexibility, National Grid will be applying for Order Limits and Limits of Deviation within its Development Consent Order, within which any potential permanent infrastructure would lie. Further information is provided in our 'Guide to interacting with our consultation plans' document.

For information regarding the Primary Access Routes and the Highways Mitigation Draft Order Limits please refer to the 'Construction Access Plans'.



BACKGROUND MAPPING INFORMATION HAS BEEN REPRODUCED FROM THE ORDNANCE SURVEY BY PERMISSION OF ORDNANCE SURVEY OF THE CONTROLLER OF HIS MAJESTY'S STATIONERY OFFICE. © CROWN COPYRIGHT AND DATABASE RIGHTS (2024) LICENCE OS100024241 AND AC000087948.

Issue	Date	Remarks	MG	TH	JPC

**Title**


NATIONAL GRID  
(NORWICH TO TILBURY)  
S.42 CONSULTATION KEY PLAN  
SECTION C (SHEET 1 OF 1,  
MID SUFFOLK DISTRICT COUNCIL,  
BABERGH DISTRICT COUNCIL,  
TENDRING DISTRICT COUNCIL AND  
COLCHESTER CITY COUNCIL)

**nationalgrid**

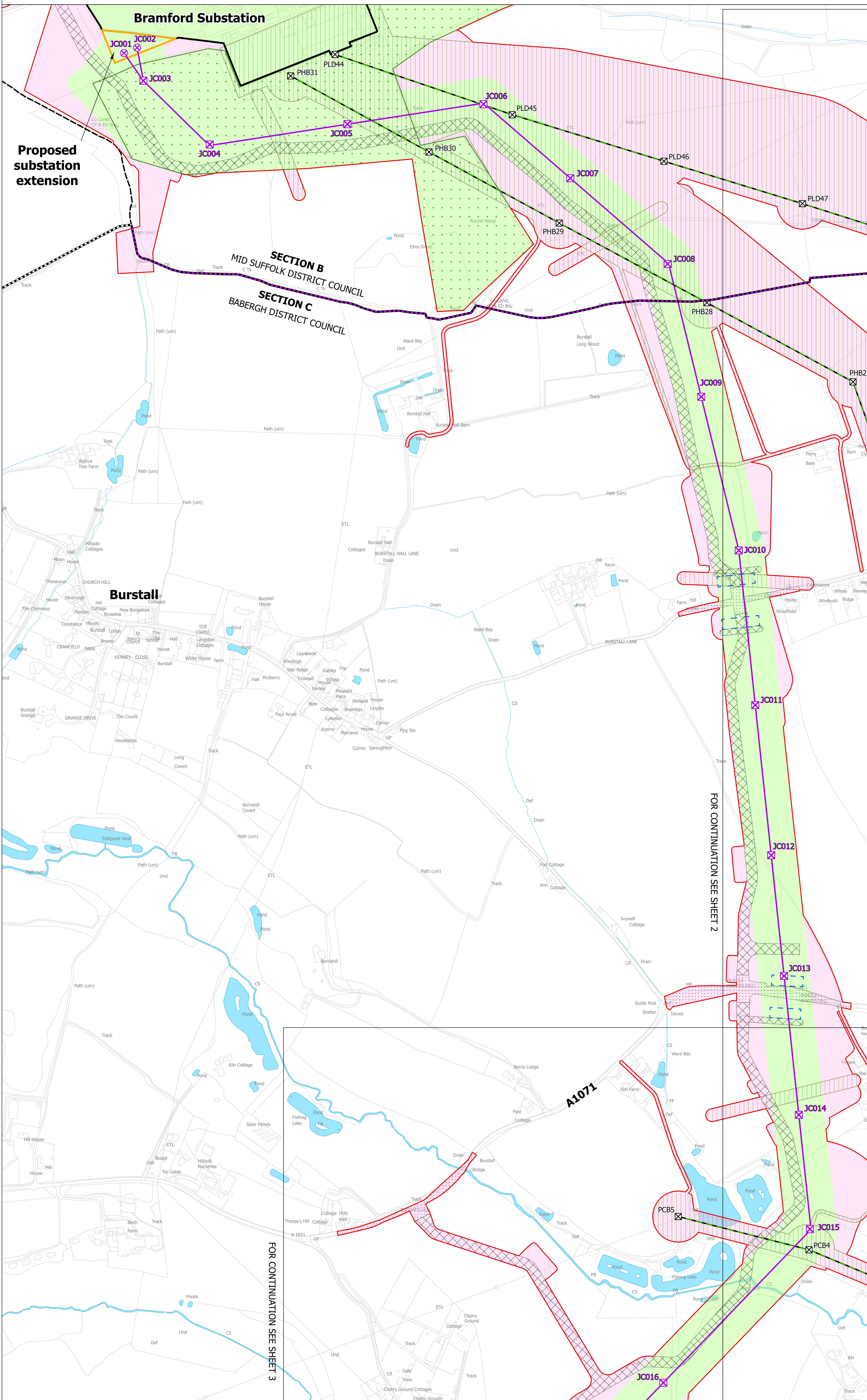
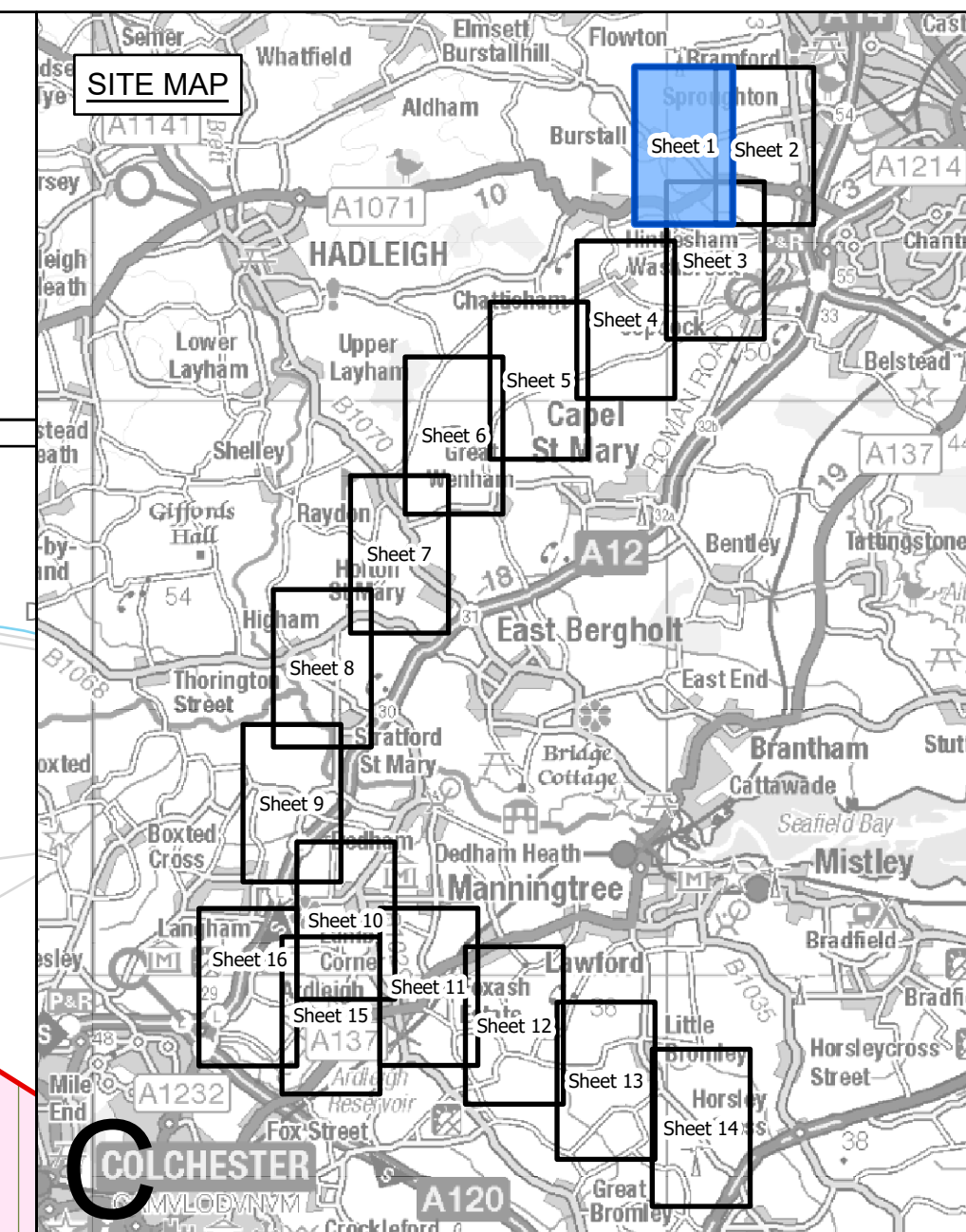
**National Grid Drawing Reference**

AENC-NG-ENG-PLN-0004

Scale	Sheet Size	Sheet	Issue
1:19,000	A0	SHEET 1 OF 1	A



NATIONAL GRID  
(NORWICH TO TILBURY)  
S.42 CONSULTATION PLAN SERIES  
SECTION C (SHEET 1 OF 16,  
MID SUFFOLK DISTRICT COUNCIL AND BABERGH DISTRICT COUNCIL)



- Legend**
- - Local authority boundary
  - Section boundary and local authority boundary
  - Section boundary
  - Sheet index outlines
- Proposed land use**
- Draft order limits
  - Zone for permanent assets (NGET)
  - Zone for construction, operation and maintenance (NGET and statutory undertaker)
  - Statutory undertaker works
  - Environmental areas
- Proposed project details**
- New lattice pylon
  - New gantry
  - New full line tension gantry
  - New overhead line
  - New underground cable swathe centreline
  - New underground cable construction swathe
  - New underground cable trenchless crossing
  - Proposed EACN substation boundary
  - Cable sealing end compound boundary
  - Permanent access route including visibility splays (substations and cable sealing end compound)
  - Existing DNO lattice pylon - to be dismantled
  - Existing DNO lattice pylon - to be modified
  - Existing DNO overhead line - to be dismantled
  - Existing DNO overhead line - to be modified
- Temporary works**
- Site access, crossover points and visibility splays
  - Haul roads
  - Haul roads for underground cable, cable sealing end compounds and substation works
  - Crossing protection work area
  - Construction compound
  - Construction laydown area

**Notes**

This drawing is scaled at paper size A0, therefore any prints taken at smaller sizes will affect accuracy of the measurement units and should not be scaled against.

The proposed overhead line alignment and proposed underground cable alignment together comprise the 2024 preferred draft alignment.

These plans show the draft Order Limits. Due to the need for future flexibility, National Grid will be applying for Order Limits and Limits of Deviation within its Development Consent Order, within which any potential permanent infrastructure would lie. Further information is provided in our 'Guide to interacting with our consultation plans' document.

For information regarding the Primary Access Routes and the Highways Mitigation Draft Order Limits please refer to the 'Construction Access Plans'.

Coordinate System: British National Grid  
Sheet X Centroid Coordinate: 610295 Sheet Y Centroid Coordinate: 244440



BACKGROUND MAPPING INFORMATION HAS BEEN REPRODUCED FROM THE ORDNANCE SURVEY BY PERMISSION OF ORDNANCE SURVEY OF THE CONTROLLER OF HIS MAJESTY'S STATIONERY OFFICE. © CROWN COPYRIGHT AND DATABASE RIGHTS (2024) LICENCE OS100024241 AND AC000807948.

A	APRIL 2024	FOR STATUTORY CONSULTATION	MG	TH	JPC
Issue	Date	Remarks	Drawn	Checked	Approved


**Title**

NATIONAL GRID  
(NORWICH TO TILBURY)  
S.42 CONSULTATION PLAN SERIES  
SECTION C (SHEET 1 OF 16,  
MID SUFFOLK DISTRICT COUNCIL  
AND BABERGH DISTRICT COUNCIL)

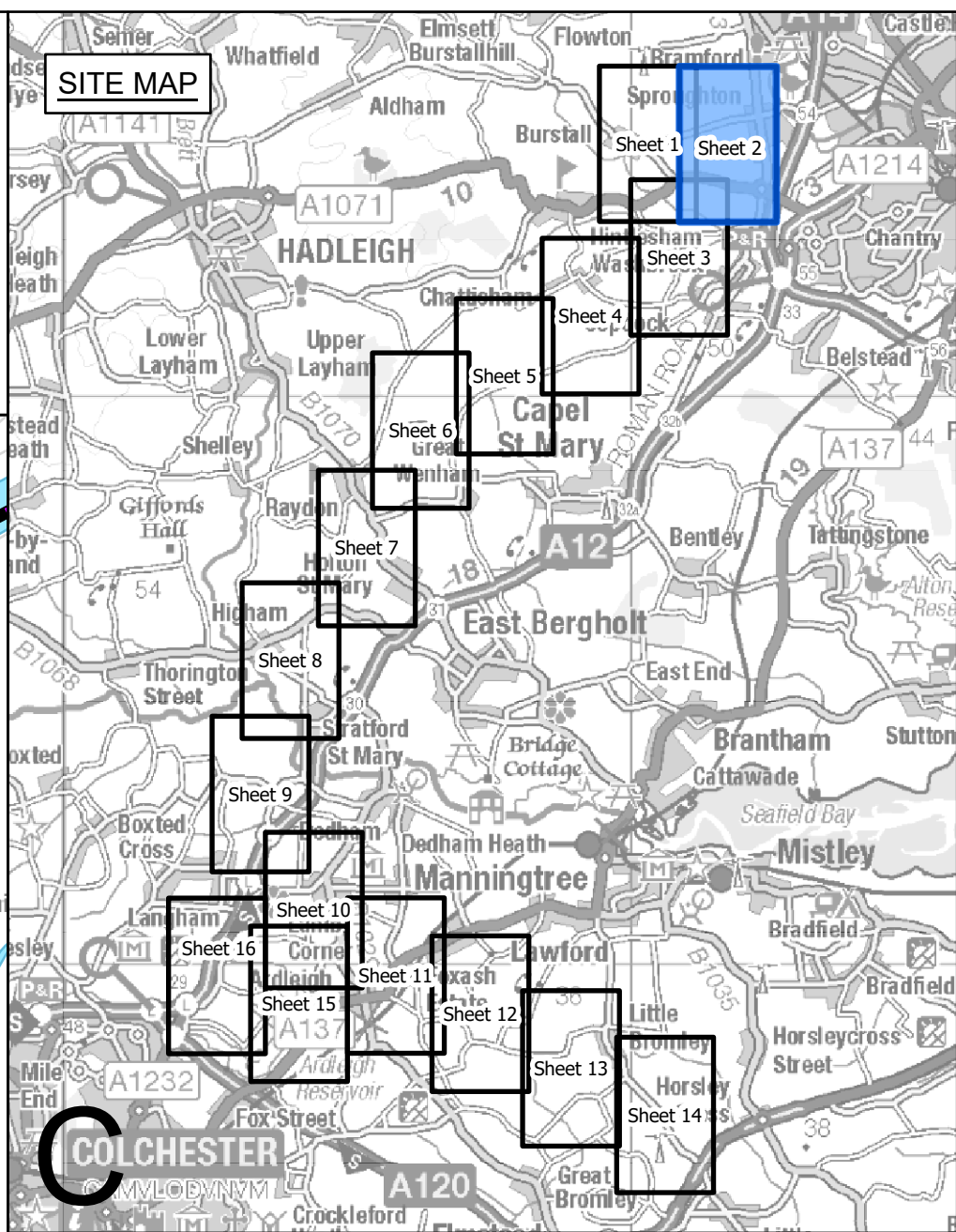
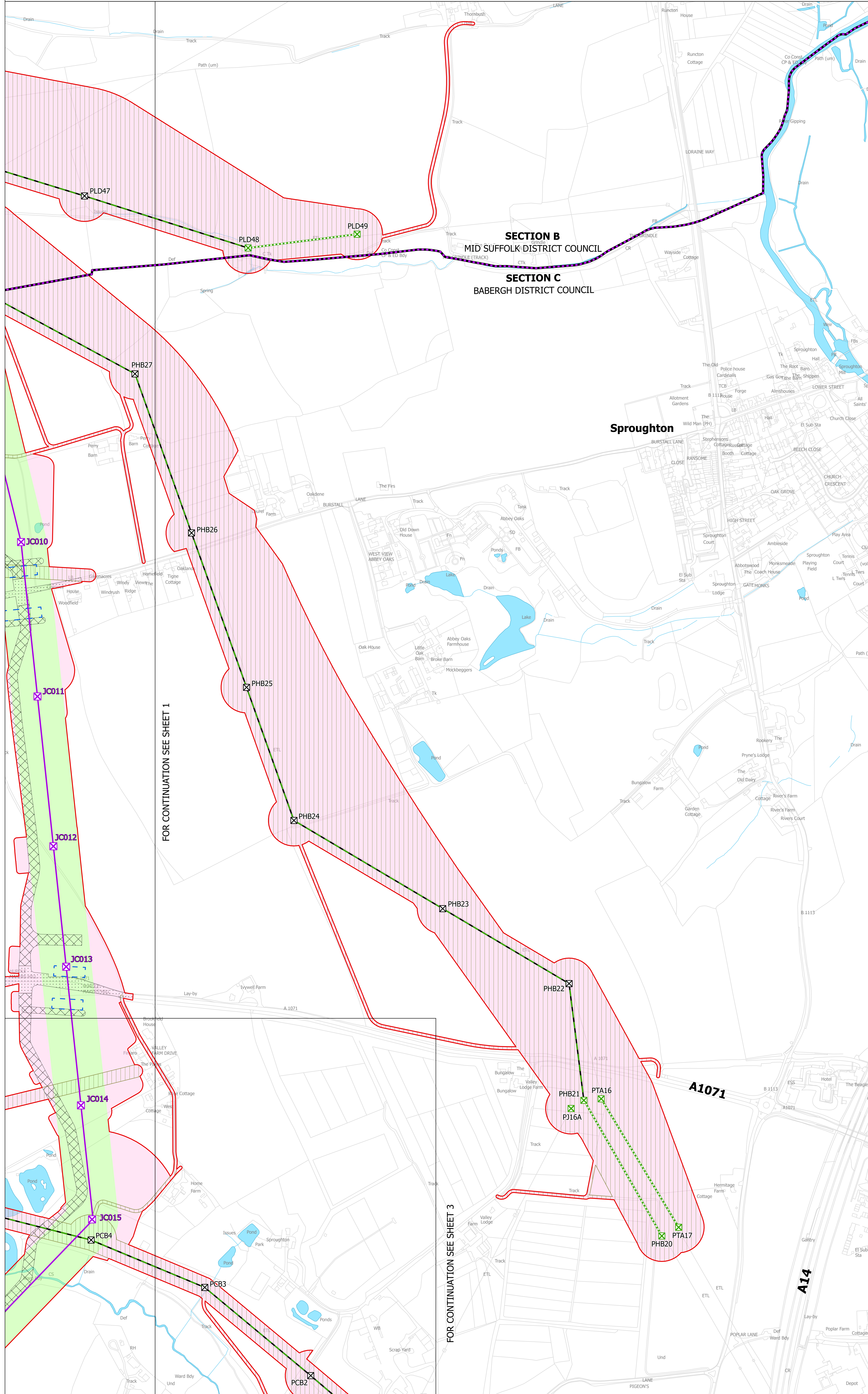
**nationalgrid**

**National Grid Drawing Reference**  
AENC-NG-ENG-PLN-0004

Scale	Sheet Size	Sheet	Issue
1:2,500	A0	SHEET 1 OF 16	A



NATIONAL GRID  
(NORWICH TO TILBURY)  
S.42 CONSULTATION PLAN SERIES  
SECTION C (SHEET 2 OF 16,  
MID SUFFOLK DISTRICT COUNCIL AND BABERGH DISTRICT COUNCIL)



- Legend**
- - Local authority boundary
  - - Section boundary and local authority boundary
  - - Section boundary
  - - Sheet index outlines
- Proposed land use**
- Draft order limits
  - Zone for permanent assets (NGET)
  - Zone for construction, operation and maintenance (NGET and statutory undertaker)
  - Statutory undertaker works
  - Environmental areas
- Proposed project details**
- ⊗ New lattice pylon
  - ⊗ New gantry
  - ⊗ New full line tension gantry
  - ⊗ New overhead line
  - ⊗ New underground cable swathe centreline
  - ⊗ New underground cable construction swathe
  - ⊗ New underground cable trenchless crossing
  - ⊗ Proposed EACN substation boundary
  - ⊗ Cable sealing end compound boundary
  - ⊗ Permanent access route including visibility splays (substations and cable sealing end compound)
  - ⊗ Existing DNO lattice pylon - to be dismantled
  - ⊗ Existing DNO lattice pylon - to be modified
  - ⊗ Existing DNO overhead line - to be dismantled
  - ⊗ Existing DNO overhead line - to be modified
- Temporary works**
- ⊗ Site access, crossover points and visibility splays
  - ⊗ Haul roads
  - ⊗ Haul roads for underground cable, cable sealing end compounds and substation works
  - ⊗ Crossing protection work area
  - ⊗ Construction compound
  - ⊗ Construction laydown area

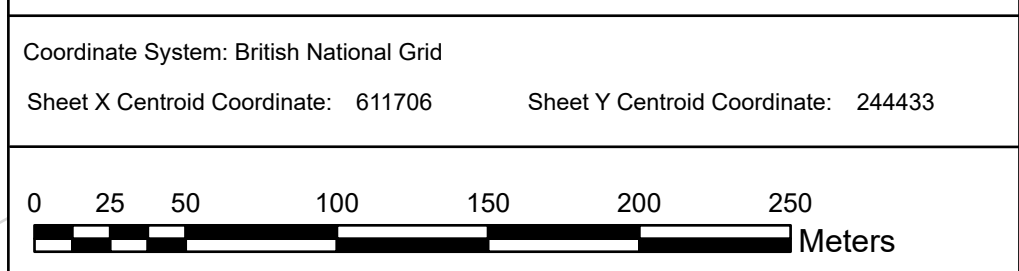
**Notes**

This drawing is scaled at paper size A0, therefore any prints taken at smaller sizes will affect accuracy of the measurement units and should not be scaled against.

The proposed overhead line alignment and proposed underground cable alignment together comprise the 2024 preferred draft alignment.

These plans show the draft Order Limits. Due to the need for future flexibility, National Grid will be applying for Order Limits and Limits of Deviation within its Development Consent Order, within which any potential permanent infrastructure would lie. Further information is provided in our 'Guide to interacting with our consultation plans' document.

For information regarding the Primary Access Routes and the Highways Mitigation Draft Order Limits please refer to the 'Construction Access Plans'.



BACKGROUND MAPPING INFORMATION HAS BEEN REPRODUCED FROM THE ORDNANCE SURVEY BY PERMISSION OF ORDNANCE SURVEY OF THE CONTROLLER OF HIS MAJESTY'S STATIONERY OFFICE. © CROWN COPYRIGHT AND DATABASE RIGHTS (2024) LICENCE OS100024241 AND AC000807948.

Issue	Date	Remarks	Drawn	Checked	Approved
A	APRIL 2024	FOR STATUTORY CONSULTATION	MG	TH	JPC

**Title**


NATIONAL GRID  
(NORWICH TO TILBURY)  
S.42 CONSULTATION PLAN SERIES  
SECTION C (SHEET 2 OF 16,  
MID SUFFOLK DISTRICT COUNCIL  
AND BABERGH DISTRICT COUNCIL)

**nationalgrid**

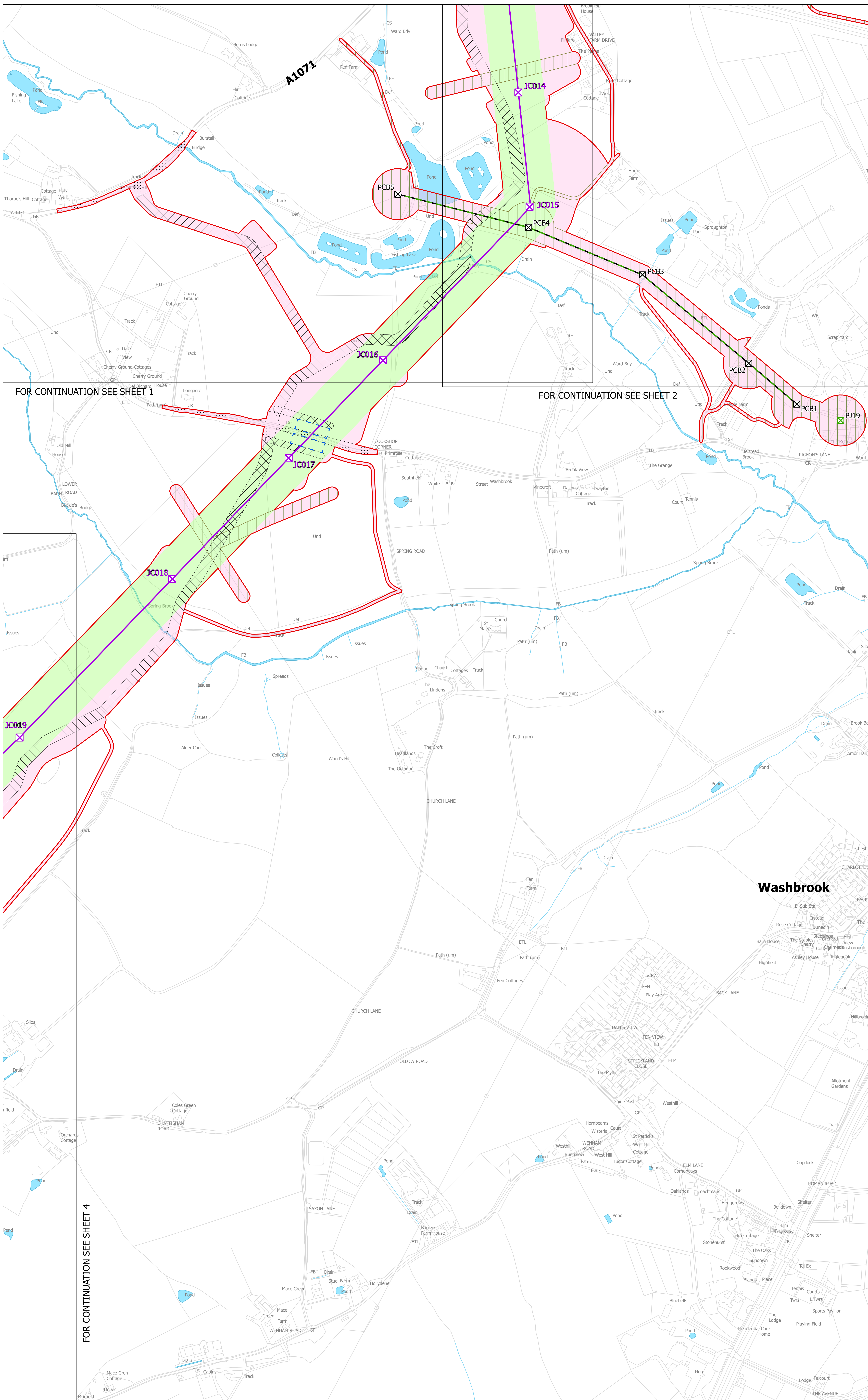
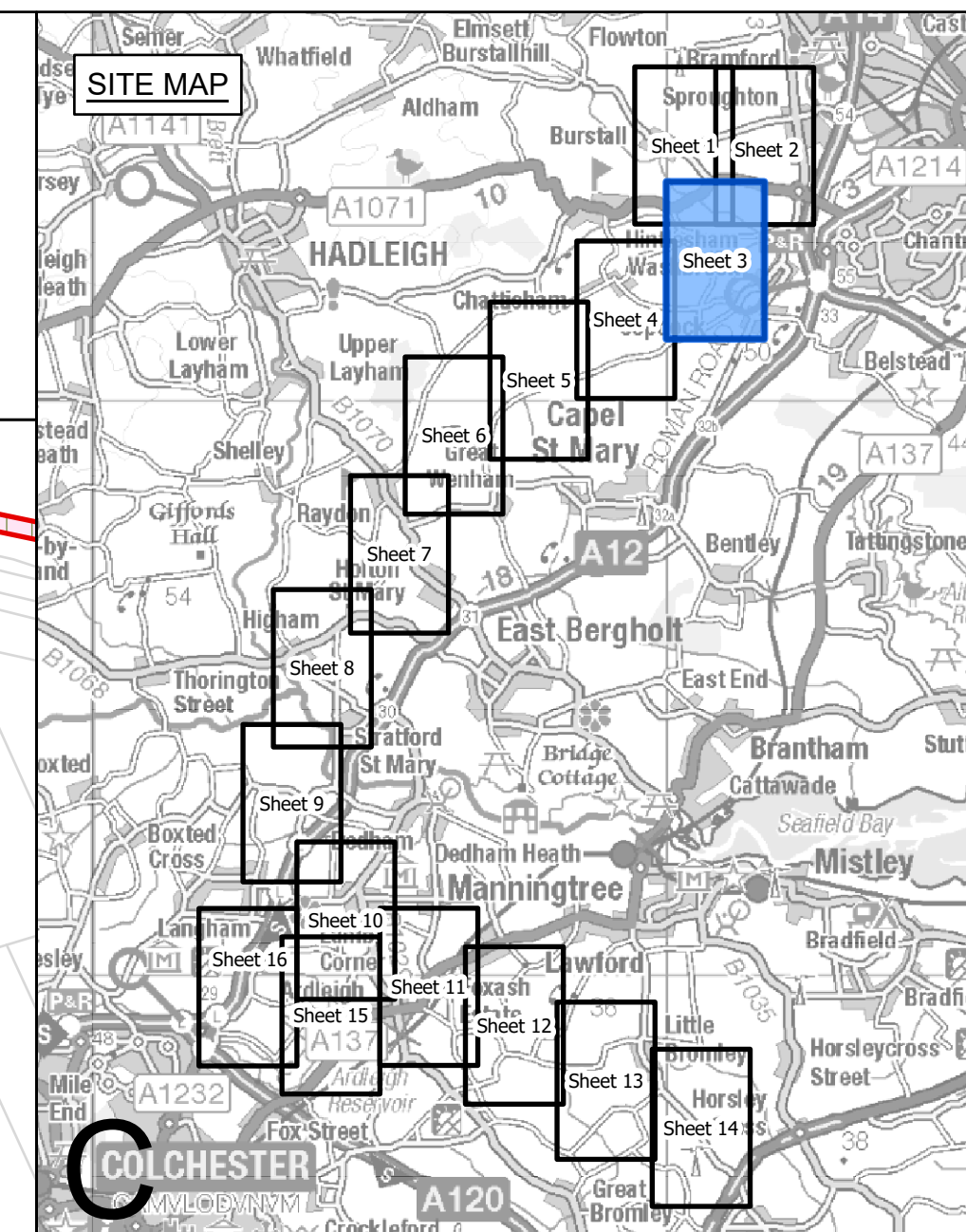
**National Grid Drawing Reference**

AENC-NG-ENG-PLN-0004

Scale	Sheet Size	Sheet	Issue
1:2,500	A0	SHEET 2 OF 16	A



NATIONAL GRID  
(NORWICH TO TILBURY)  
S.42 CONSULTATION PLAN SERIES  
SECTION C (SHEET 3 OF 16,  
BABERGH DISTRICT COUNCIL)



- Legend**
- - Local authority boundary
  - Section boundary and local authority boundary
  - Section boundary
  - Sheet index outlines
- Proposed land use**
- Draft order limits
  - Zone for permanent assets (NGET)
  - Zone for construction, operation and maintenance (NGET and statutory undertaker)
  - Statutory undertaker works
  - Environmental areas
- Proposed project design details**
- New lattice pylon
  - New gantry
  - New full line tension gantry
  - New overhead line
  - New underground cable swathe centreline
  - New underground cable construction swathe
  - New underground cable trenchless crossing
- Proposed EACN substation boundary**
- Cable sealing end compound boundary
  - Permanent access route including visibility splays (substations and cable sealing end compound)
- Existing DNO infrastructure**
- Existing DNO lattice pylon - to be dismantled
  - Existing DNO lattice pylon - to be modified
  - Existing DNO overhead line - to be dismantled
  - Existing DNO overhead line - to be modified
- Temporary works**
- Site access, crossover points and visibility splays
  - Haul roads
  - Haul roads for underground cable, cable sealing end compounds and substation works
  - Crossing protection work area
  - Construction compound
  - Construction laydown area

FOR CONTINUATION SEE SHEET 1

FOR CONTINUATION SEE SHEET 2

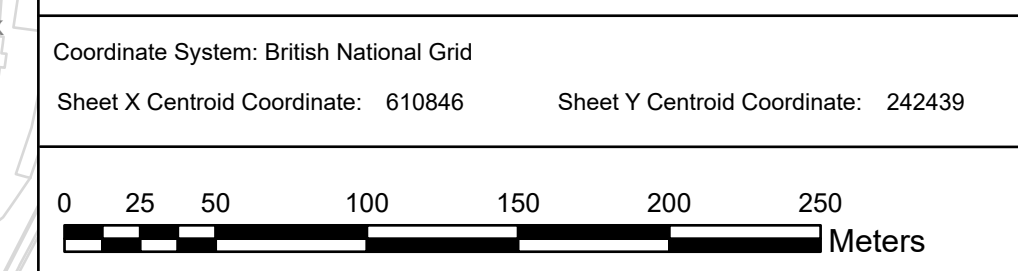
**Notes**

This drawing is scaled at paper size A0, therefore any prints taken at smaller sizes will affect accuracy of the measurement units and should not be scaled against.

The proposed overhead line alignment and proposed underground cable alignment together comprise the 2024 preferred draft alignment.

These plans show the draft Order Limits. Due to the need for future flexibility, National Grid will be applying for Order Limits and Limits of Deviation within its Development Consent Order, within which any potential permanent infrastructure would lie. Further information is provided in our 'Guide to interacting with our consultation plans' document.

For information regarding the Primary Access Routes and the Highways Mitigation Draft Order Limits please refer to the 'Construction Access Plans'.



BACKGROUND MAPPING INFORMATION HAS BEEN REPRODUCED FROM THE ORDNANCE SURVEY BY PERMISSION OF ORDNANCE SURVEY OF THE CONTROLLER OF HIS MAJESTY'S STATIONERY OFFICE. © CROWN COPYRIGHT AND DATABASE RIGHTS (2024) LICENCE OS100024241 AND AC0000807948.

Issue	Date	Remarks	Drawn	Checked	Approved
A	APRIL 2024	FOR STATUTORY CONSULTATION	MG	TH	JPC

**Title**

NATIONAL GRID  
(NORWICH TO TILBURY)  
S.42 CONSULTATION PLAN SERIES  
SECTION C (SHEET 3 OF 16,  
BABERGH DISTRICT COUNCIL)




**National Grid Drawing Reference**

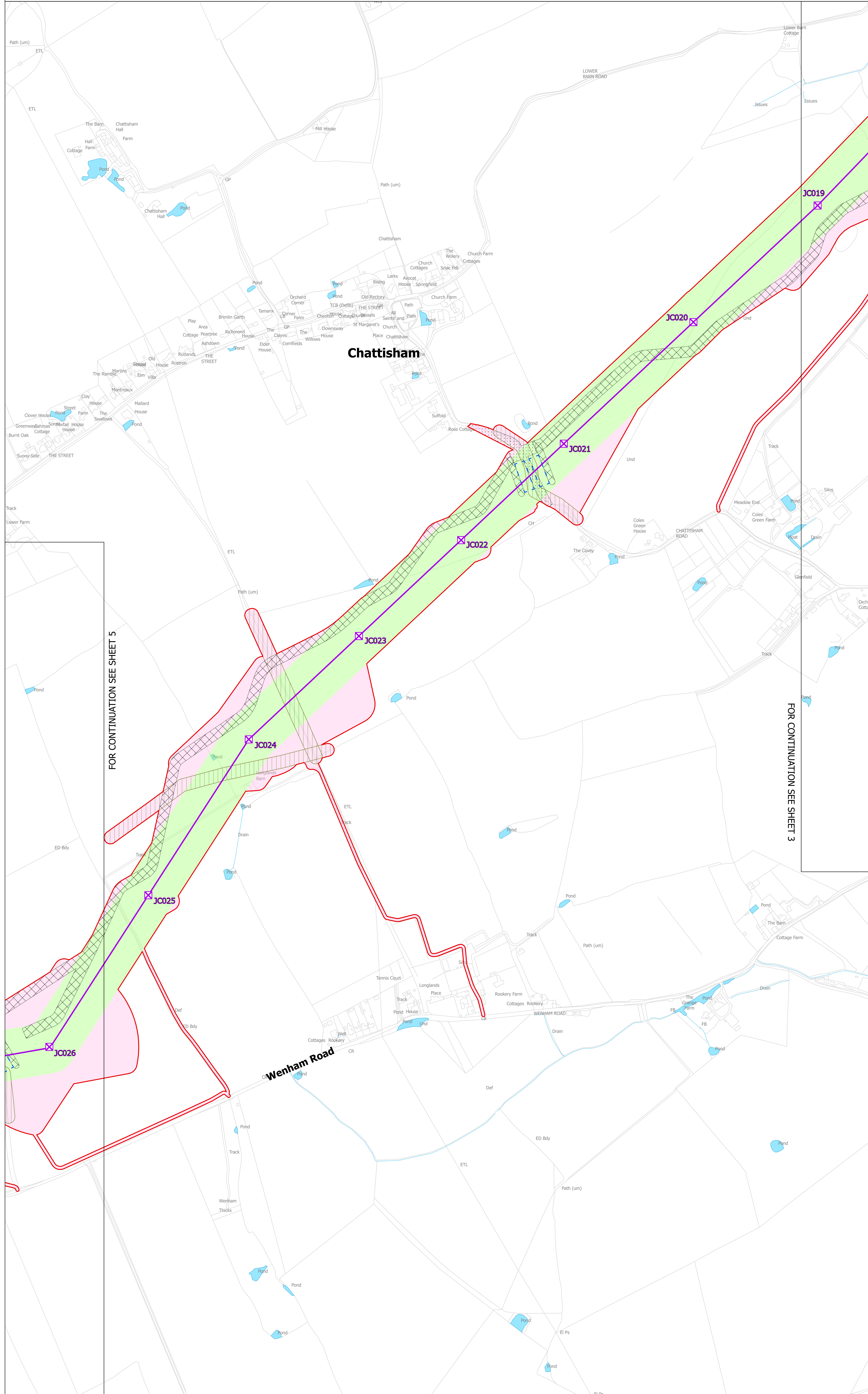
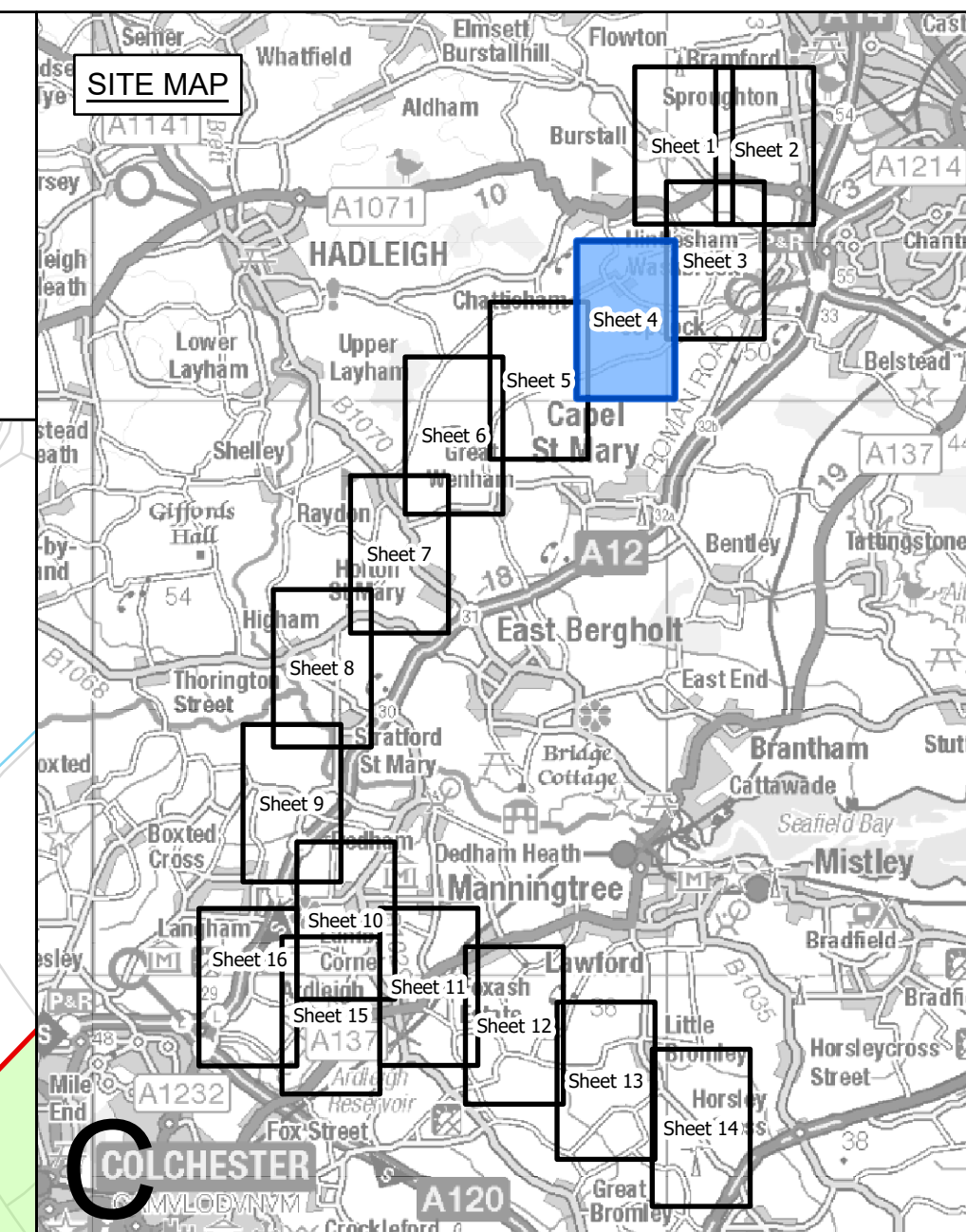
AENC-NG-ENG-PLN-0004

Scale	Sheet Size	Sheet	Issue
1:2,500	A0	SHEET 3 OF 16	A

FOR CONTINUATION SEE SHEET 4



NATIONAL GRID  
(NORWICH TO TILBURY)  
S.42 CONSULTATION PLAN SERIES  
SECTION C (SHEET 4 OF 16,  
BABERGH DISTRICT COUNCIL)



FOR CONTINUATION SEE SHEET 5

FOR CONTINUATION SEE SHEET 3

- Legend**
- - Local authority boundary
  - Section boundary and local authority boundary
  - ▣ Section boundary
  - Sheet index cutlines
- Proposed land use**
- ▭ Draft order limits
  - ▭ Zone for permanent assets (NGET)
  - ▭ Zone for construction, operation and maintenance (NGET and statutory undertaker)
  - ▭ Statutory undertaker works
  - ▭ Environmental areas
- Proposed project details**
- ⊠ New lattice pylon
  - ⊠ New gantry
  - ⊠ New full line tension gantry
  - New overhead line
  - New underground cable swathe centreline
  - ▭ New underground cable construction swathe
  - ▭ New underground cable trenchless crossing
  - ▭ Proposed EACN substation boundary
  - ▭ Cable sealing end compound boundary
  - ▭ Permanent access route including visibility splays (substations and cable sealing end compound)
  - ⊠ Existing DNO lattice pylon - to be dismantled
  - ⊠ Existing DNO lattice pylon - to be modified
  - ⊠ Existing DNO overhead line - to be dismantled
  - ⊠ Existing DNO overhead line - to be modified
- Temporary works**
- ▭ Site access, crossover points and visibility splays
  - ▭ Haul roads
  - ▭ Haul roads for underground cable, cable sealing end compounds and substation works
  - ▭ Crossing protection work area
  - ▭ Construction compound
  - ▭ Construction laydown area

**Notes**

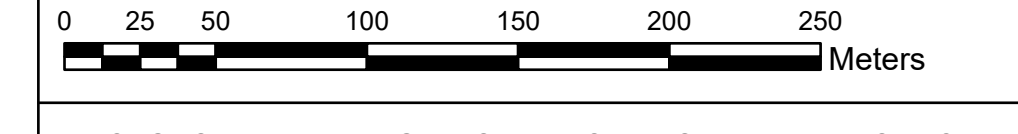
This drawing is scaled at paper size A0, therefore any prints taken at smaller sizes will affect accuracy of the measurement units and should not be scaled against.

The proposed overhead line alignment and proposed underground cable alignment together comprise the 2024 preferred draft alignment.

These plans show the draft Order Limits. Due to the need for future flexibility, National Grid will be applying for Order Limits and Limits of Deviation within its Development Consent Order, within which any potential permanent infrastructure would lie. Further information is provided in our 'Guide to interacting with our consultation plans' document.

For information regarding the Primary Access Routes and the Highways Mitigation Draft Order Limits please refer to the 'Construction Access Plans'.

Coordinate System: British National Grid  
Sheet X Centroid Coordinate: 495284 Sheet Y Centroid Coordinate: 241405



BACKGROUND MAPPING INFORMATION HAS BEEN REPRODUCED FROM THE ORDNANCE SURVEY BY PERMISSION OF ORDNANCE SURVEY OF THE CONTROLLER OF HIS MAJESTY'S STATIONERY OFFICE. © CROWN COPYRIGHT AND DATABASE RIGHTS (2024) LICENCE OS100024241 AND AC000807948.

Issue	Date	Remarks	Drawn	Checked	Approved
A	APRIL 2024	FOR STATUTORY CONSULTATION	MG	TH	JPC


**Title**

NATIONAL GRID  
(NORWICH TO TILBURY)  
S.42 CONSULTATION PLAN SERIES  
SECTION C (SHEET 4 OF 16,  
BABERGH DISTRICT COUNCIL)

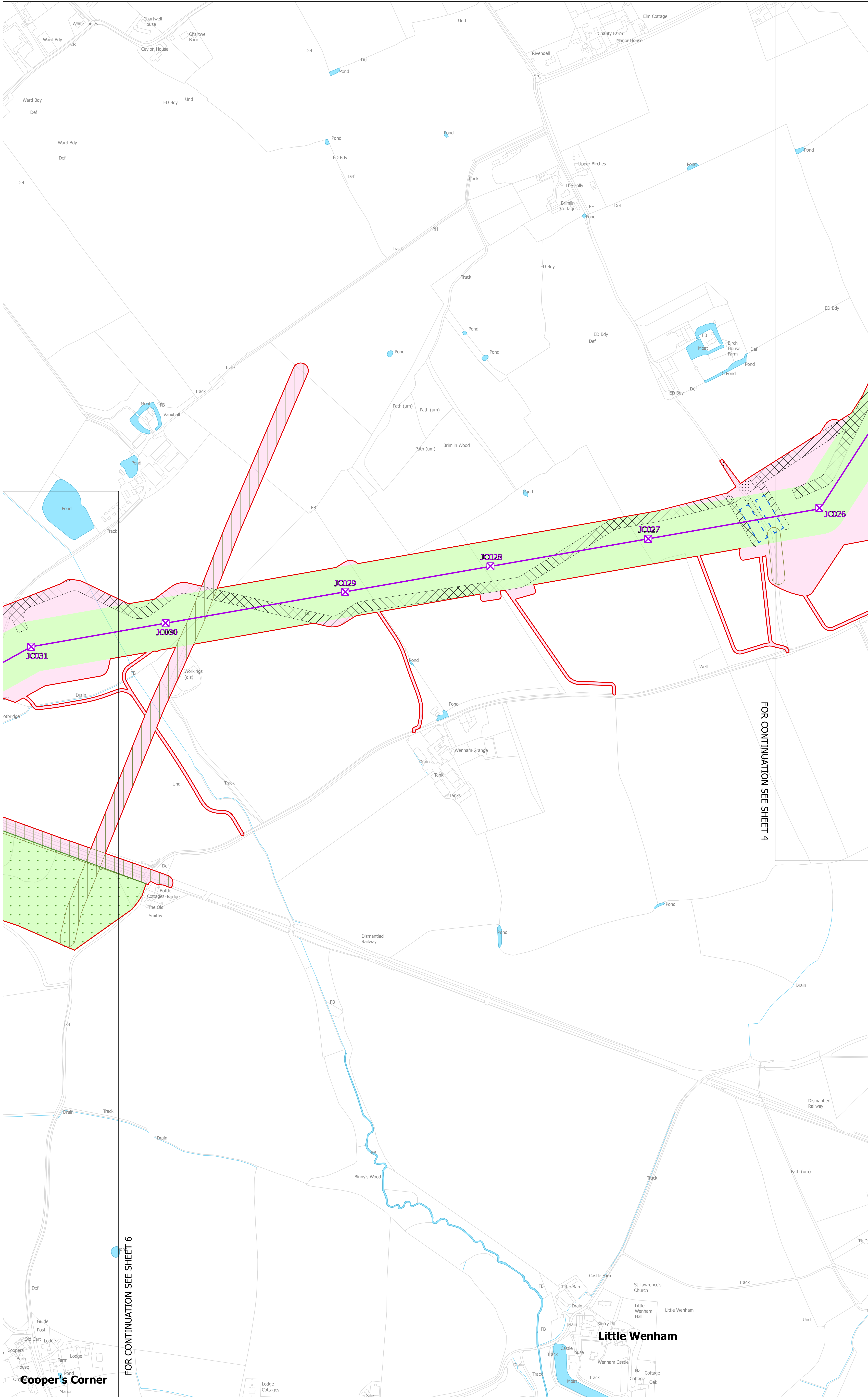
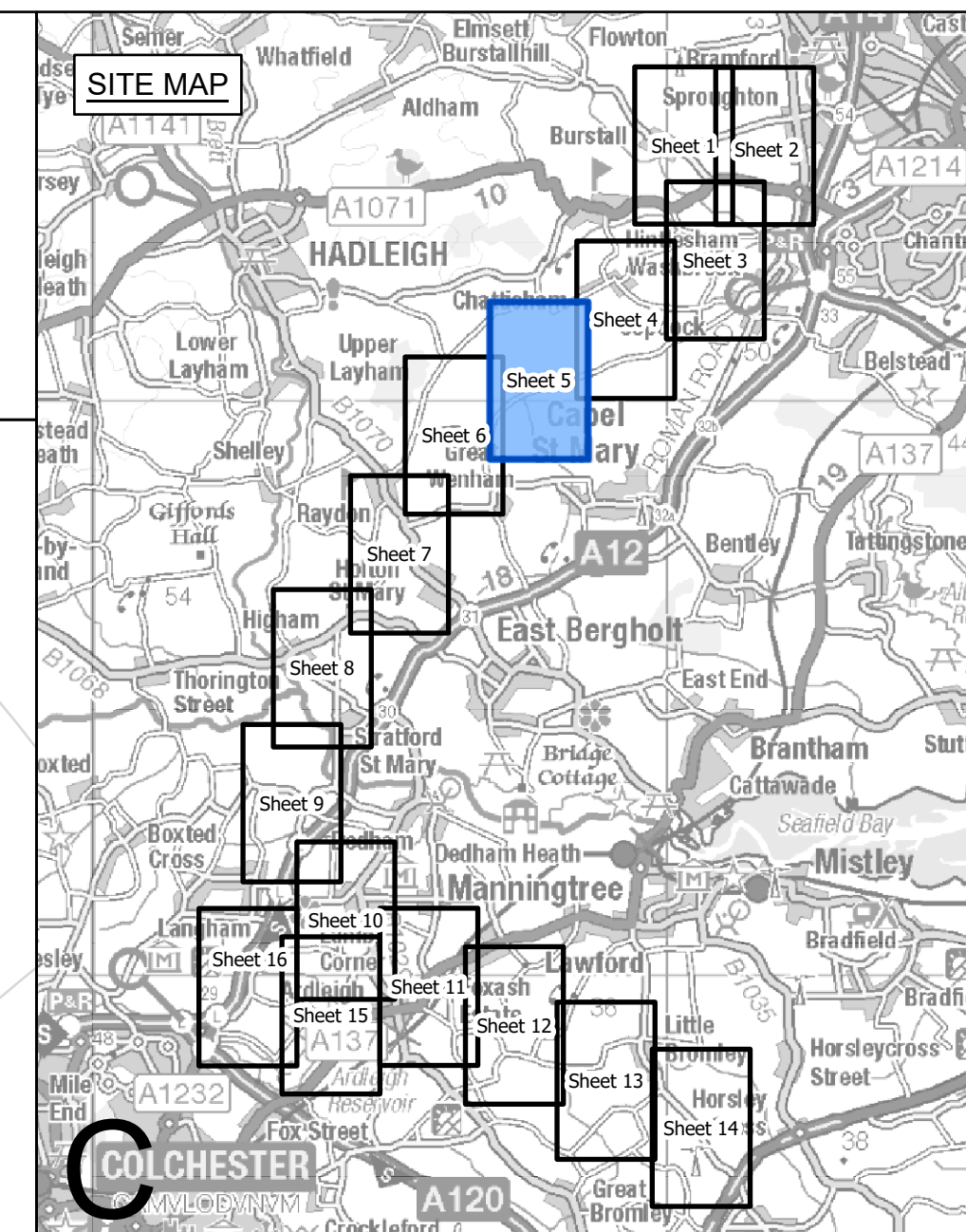


**National Grid Drawing Reference**  
AENC-NG-ENG-PLN-0004

Scale	Sheet Size	Sheet	Issue
1:2,500	A0	SHEET 4 OF 16	A



NATIONAL GRID  
(NORWICH TO TILBURY)  
S.42 CONSULTATION PLAN SERIES  
SECTION C (SHEET 5 OF 16,  
BABERGH DISTRICT COUNCIL)



- Legend**
- - Local authority boundary
  - Section boundary and local authority boundary
  - Section boundary
  - Sheet index cutlines
- Proposed land use**
- Draft order limits
  - Zone for permanent assets (NGET)
  - Zone for construction, operation and maintenance (NGET and statutory undertaker)
  - Statutory undertaker works
  - Environmental areas
- Proposed project details**
- New lattice pylon
  - New gantry
  - New full line tension gantry
  - New overhead line
  - New underground cable swathe centreline
  - New underground cable construction swathe
  - New underground cable trenchless crossing
  - Proposed EACN substation boundary
  - Cable sealing end compound boundary
  - Permanent access route including visibility splays (substations and cable sealing end compound)
  - Existing DNO lattice pylon - to be dismantled
  - Existing DNO lattice pylon - to be modified
  - Existing DNO overhead line - to be dismantled
  - Existing DNO overhead line - to be modified
- Temporary works**
- Site access, crossover points and visibility splays
  - Haul roads
  - Haul roads for underground cable, cable sealing end compounds and substation works
  - Crossing protection work area
  - Construction compound
  - Construction laydown area

**Notes**

This drawing is scaled at paper size A0, therefore any prints taken at smaller sizes will affect accuracy of the measurement units and should not be scaled against.

The proposed overhead line alignment and proposed underground cable alignment together comprise the 2024 preferred draft alignment.

These plans show the draft Order Limits. Due to the need for future flexibility, National Grid will be applying for Order Limits and Limits of Deviation within its Development Consent Order, within which any potential permanent infrastructure would lie. Further information is provided in our 'Guide to interacting with our consultation plans' document.

For information regarding the Primary Access Routes and the Highways Mitigation Draft Order Limits please refer to the 'Construction Access Plans'.

Coordinate System: British National Grid  
Sheet X Centroid Coordinate: 607772 Sheet Y Centroid Coordinate: 240345

BACKGROUND MAPPING INFORMATION HAS BEEN REPRODUCED FROM THE ORDNANCE SURVEY BY PERMISSION OF ORDNANCE SURVEY OF THE CONTROLLER OF HIS MAJESTY'S STATIONERY OFFICE. © CROWN COPYRIGHT AND DATABASE RIGHTS (2024) LICENCE OS100024241 AND AC0000807948.

Issue	Date	Remarks	Drawn	Checked	Approved
A	APRIL 2024	FOR STATUTORY CONSULTATION	MG	TH	JPC

**Title**


NATIONAL GRID  
(NORWICH TO TILBURY)  
S.42 CONSULTATION PLAN SERIES  
SECTION C (SHEET 5 OF 16,  
BABERGH DISTRICT COUNCIL)



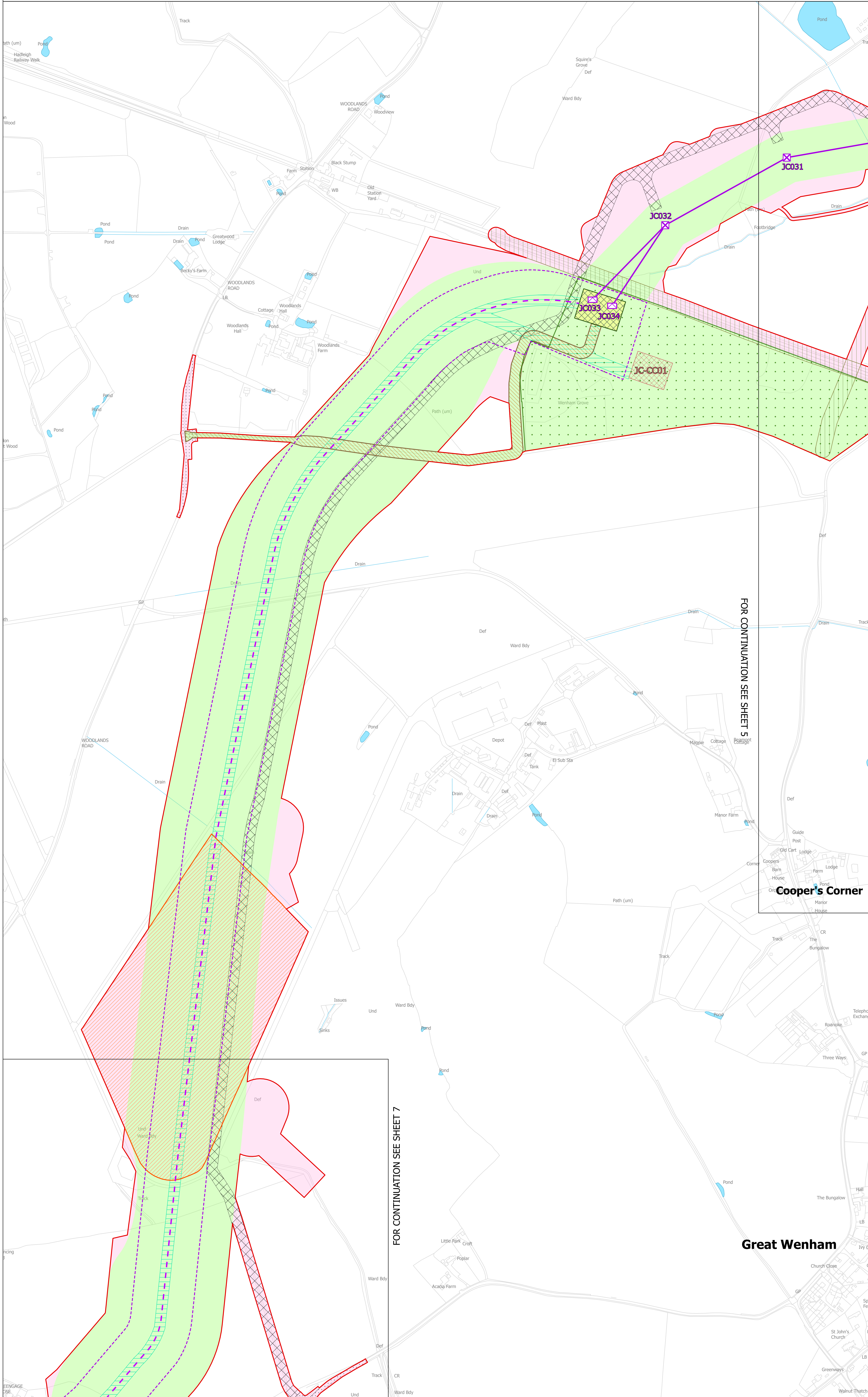
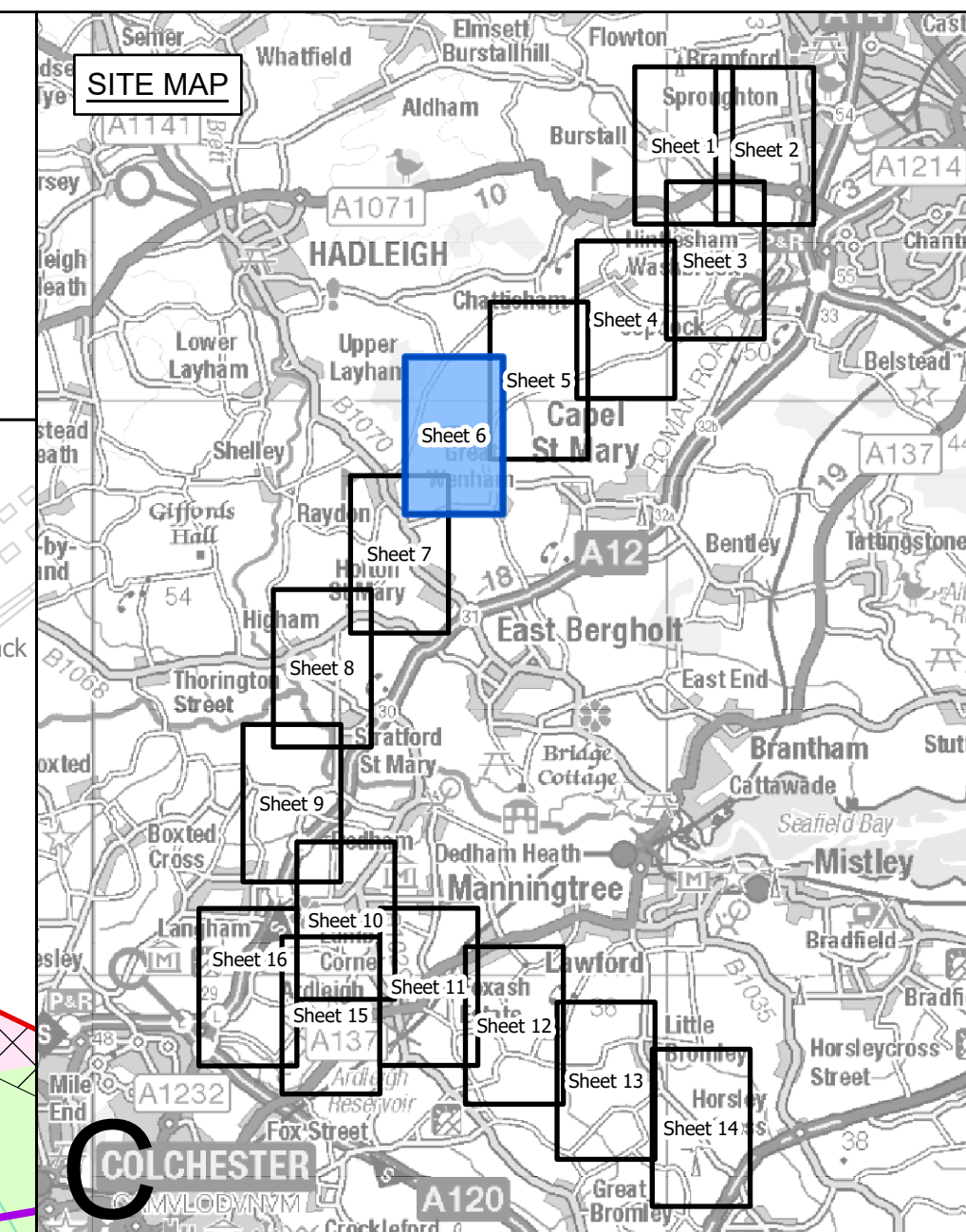
**National Grid Drawing Reference**

AENC-NG-ENG-PLN-0004

Scale	Sheet Size	Sheet	Issue
1:2,500	A0	SHEET 5 OF 16	A



NATIONAL GRID  
(NORWICH TO TILBURY)  
S.42 CONSULTATION PLAN SERIES  
SECTION C (SHEET 6 OF 16,  
BABERGH DISTRICT COUNCIL)



- Legend**
- - - Local authority boundary
  - ▬ Section boundary and local authority boundary
  - ▬ Section boundary
  - ▬ Sheet index cutlines
  - Proposed land use**
  - ▭ Draft order limits
  - ▭ Zone for permanent assets (NGET)
  - ▭ Zone for construction, operation and maintenance (NGET and statutory undertaker)
  - ▭ Statutory undertaker works
  - ▭ Environmental areas
  - Proposed project design details**
  - ⊗ New lattice pylon
  - ⊗ New gantry
  - ⊗ New full line tension gantry
  - ⊗ New overhead line
  - ⊗ New underground cable swathe centreline
  - ⊗ New underground cable construction swathe
  - ⊗ New underground cable trenchless crossing
  - ▭ Proposed EACN substation boundary
  - ▭ Cable sealing end compound boundary
  - ▭ Permanent access route including visibility splays (substations and cable sealing end compound)
  - ⊗ Existing DNO lattice pylon - to be dismantled
  - ⊗ Existing DNO lattice pylon - to be modified
  - ⊗ Existing DNO overhead line - to be dismantled
  - ⊗ Existing DNO overhead line - to be modified
  - Temporary works**
  - ▭ Site access, crossover points and visibility splays
  - ▭ Haul roads
  - ▭ Haul roads for underground cable, cable sealing end compounds and substation works
  - ▭ Crossing protection work area
  - ▭ Construction compound
  - ▭ Construction laydown area

FOR CONTINUATION SEE SHEET 5

FOR CONTINUATION SEE SHEET 7

**Cooper's Corner**

**Great Wenham**

**Notes**

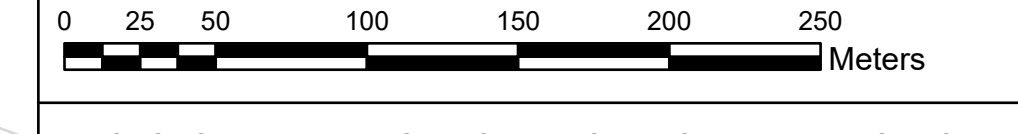
This drawing is scaled at paper size A0, therefore any prints taken at smaller sizes will affect accuracy of the measurement units and should not be scaled against.

The proposed overhead line alignment and proposed underground cable alignment together comprise the 2024 preferred draft alignment.

These plans show the draft Order Limits. Due to the need for future flexibility, National Grid will be applying for Order Limits and Limits of Deviation within its Development Consent Order, within which any potential permanent infrastructure would lie. Further information is provided in our 'Guide to interacting with our consultation plans' document.

For information regarding the Primary Access Routes and the Highways Mitigation Draft Order Limits please refer to the 'Construction Access Plans'.

Coordinate System: British National Grid  
Sheet X Centroid Coordinate: 606293 Sheet Y Centroid Coordinate: 239398



BACKGROUND MAPPING INFORMATION HAS BEEN REPRODUCED FROM THE ORDNANCE SURVEY BY PERMISSION OF ORDNANCE SURVEY OF THE CONTROLLER OF HIS MAJESTY'S STATIONERY OFFICE. © CROWN COPYRIGHT AND DATABASE RIGHTS (2024) LICENCE OS100024241 AND AC000807948.

Issue	Date	Remarks	Drawn	Checked	Approved
A	APRIL 2024	FOR STATUTORY CONSULTATION	MG	TH	JPC


**Title**

NATIONAL GRID  
(NORWICH TO TILBURY)  
S.42 CONSULTATION PLAN SERIES  
SECTION C (SHEET 6 OF 16,  
BABERGH DISTRICT COUNCIL)

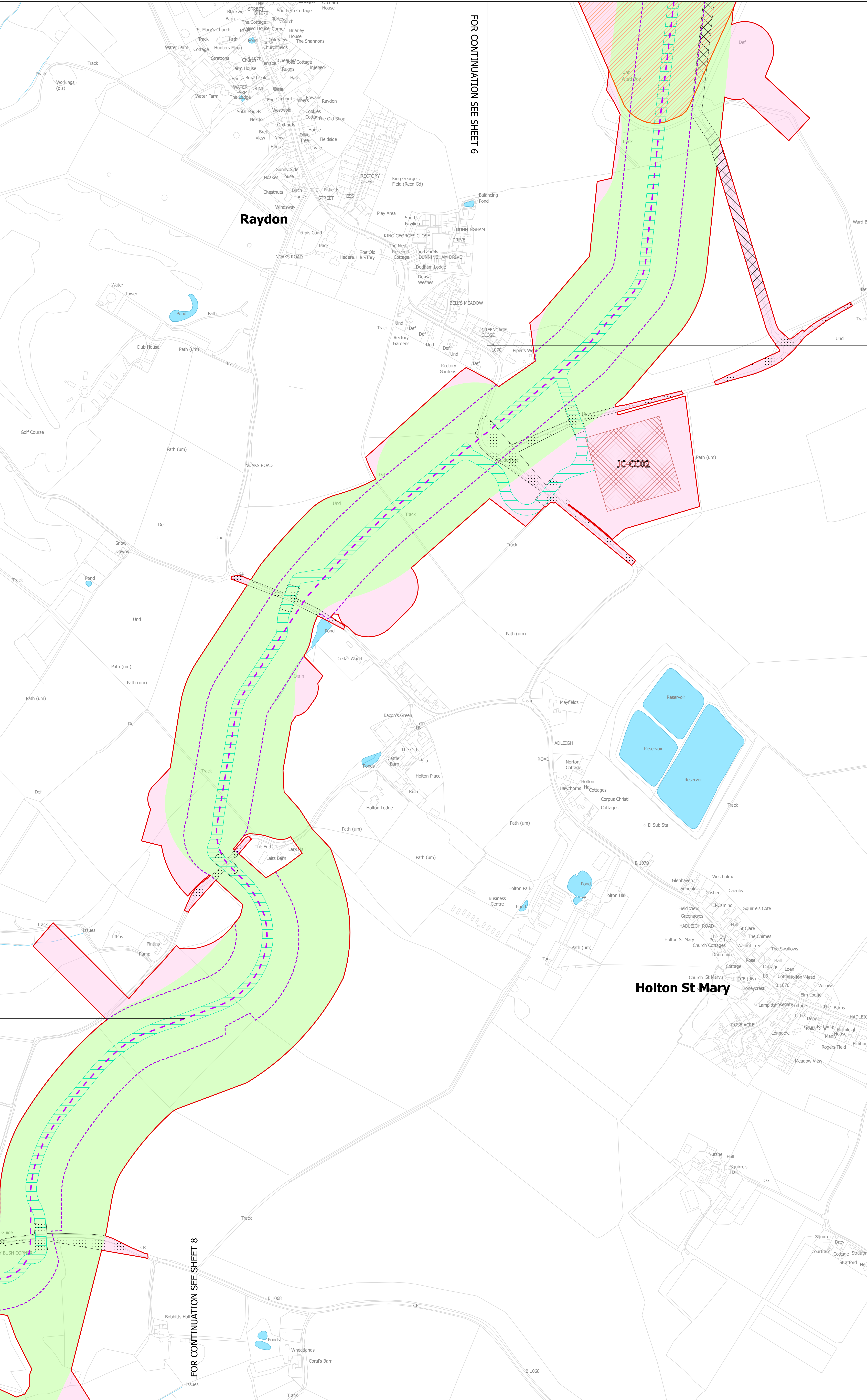


**National Grid Drawing Reference**  
AENC-NG-ENG-PLN-0004

Scale	Sheet Size	Sheet	Issue
1:2,500	A0	SHEET 6 OF 16	A

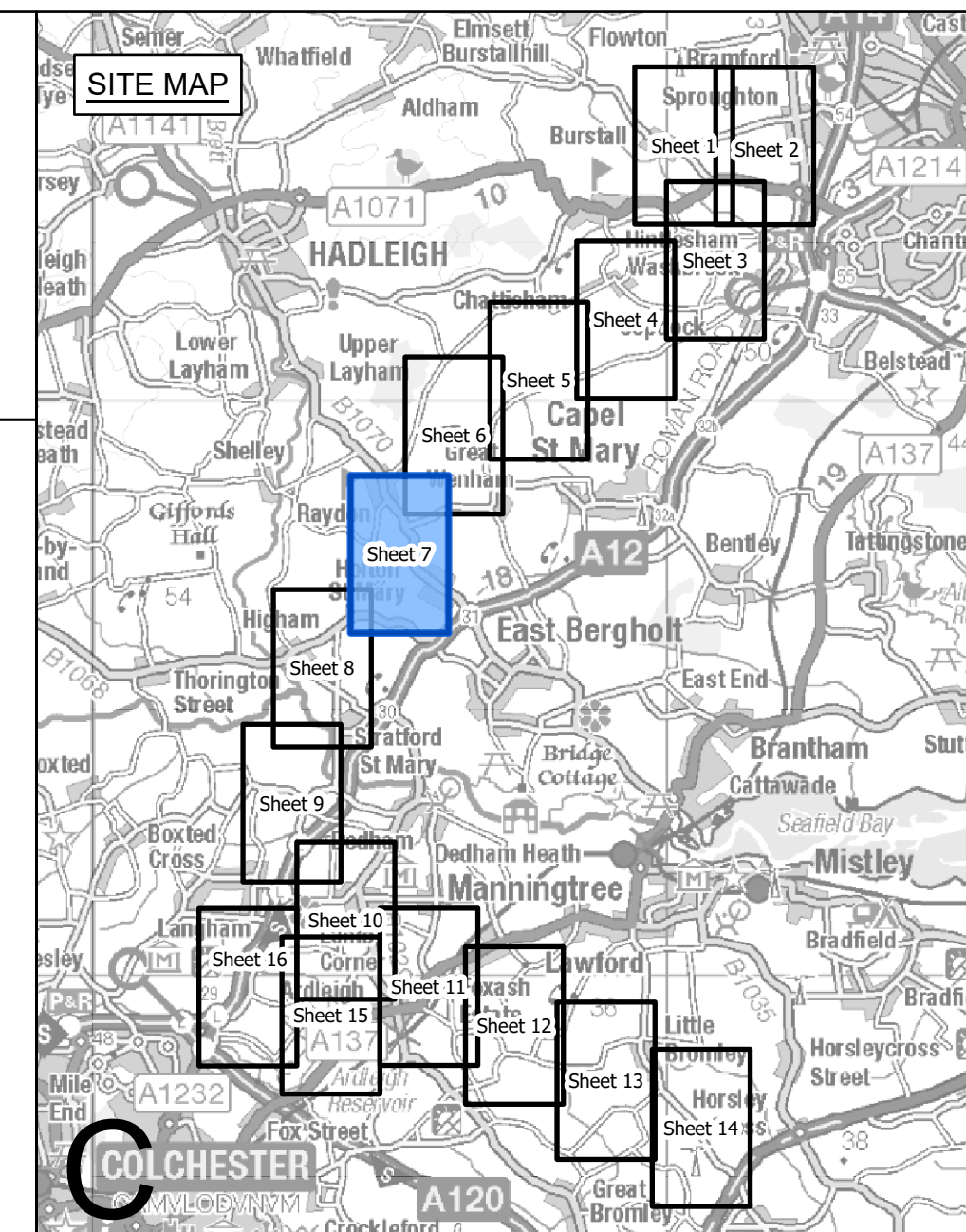


NATIONAL GRID  
(NORWICH TO TILBURY)  
S.42 CONSULTATION PLAN SERIES  
SECTION C (SHEET 7 OF 16,  
BABERGH DISTRICT COUNCIL)



FOR CONTINUATION SEE SHEET 6

FOR CONTINUATION SEE SHEET 8



- Legend**
- - Local authority boundary
  - Section boundary and local authority boundary
  - Section boundary
  - Sheet index outlines
- Proposed land use**
- Draft order limits
  - Zone for permanent assets (NGET)
  - Zone for construction, operation and maintenance (NGET and statutory undertaker)
  - Statutory undertaker works
  - Environmental areas
- Proposed project details**
- New lattice pylon
  - New gantry
  - New full line tension gantry
  - New overhead line
  - New underground cable swathe centreline
  - New underground cable construction swathe
  - New underground cable trenchless crossing
  - Proposed EACN substation boundary
  - Cable sealing end compound boundary
  - Permanent access route including visibility splays (substations and cable sealing end compound)
  - Existing DNO lattice pylon - to be dismantled
  - Existing DNO lattice pylon - to be modified
  - Existing DNO overhead line - to be dismantled
  - Existing DNO overhead line - to be modified
- Temporary works**
- Site access, crossover points and visibility splays
  - Haul roads
  - Haul roads for underground cable, cable sealing end compounds and substation works
  - Crossing protection work area
  - Construction compound
  - Construction laydown area

**Notes**

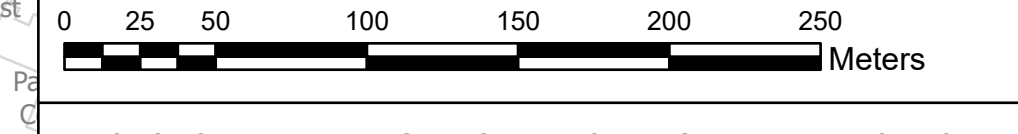
This drawing is scaled at paper size A0, therefore any prints taken at smaller sizes will affect accuracy of the measurement units and should not be scaled against.

The proposed overhead line alignment and proposed underground cable alignment together comprise the 2024 preferred draft alignment.

These plans show the draft Order Limits. Due to the need for future flexibility, National Grid will be applying for Order Limits and Limits of Deviation within its Development Consent Order, within which any potential permanent infrastructure would lie. Further information is provided in our 'Guide to interacting with our consultation plans' document.

For information regarding the Primary Access Routes and the Highways Mitigation Draft Order Limits please refer to the 'Construction Access Plans'.

Coordinate System: British National Grid  
Sheet X Central Coordinate: 605342 Sheet Y Central Coordinate: 237318



BACKGROUND MAPPING INFORMATION HAS BEEN REPRODUCED FROM THE ORDNANCE SURVEY BY PERMISSION OF ORDNANCE SURVEY OF THE CONTROLLER OF HIS MAJESTY'S STATIONERY OFFICE. © CROWN COPYRIGHT AND DATABASE RIGHTS (2024) LICENCE OS100024241 AND AC000807948.

Issue	Date	Remarks	Drawn	Checked	Approved
A	APRIL 2024	FOR STATUTORY CONSULTATION	MG	TH	JPC

**Title**

NATIONAL GRID  
(NORWICH TO TILBURY)  
S.42 CONSULTATION PLAN SERIES  
SECTION C (SHEET 7 OF 16,  
BABERGH DISTRICT COUNCIL)




**National Grid Drawing Reference**

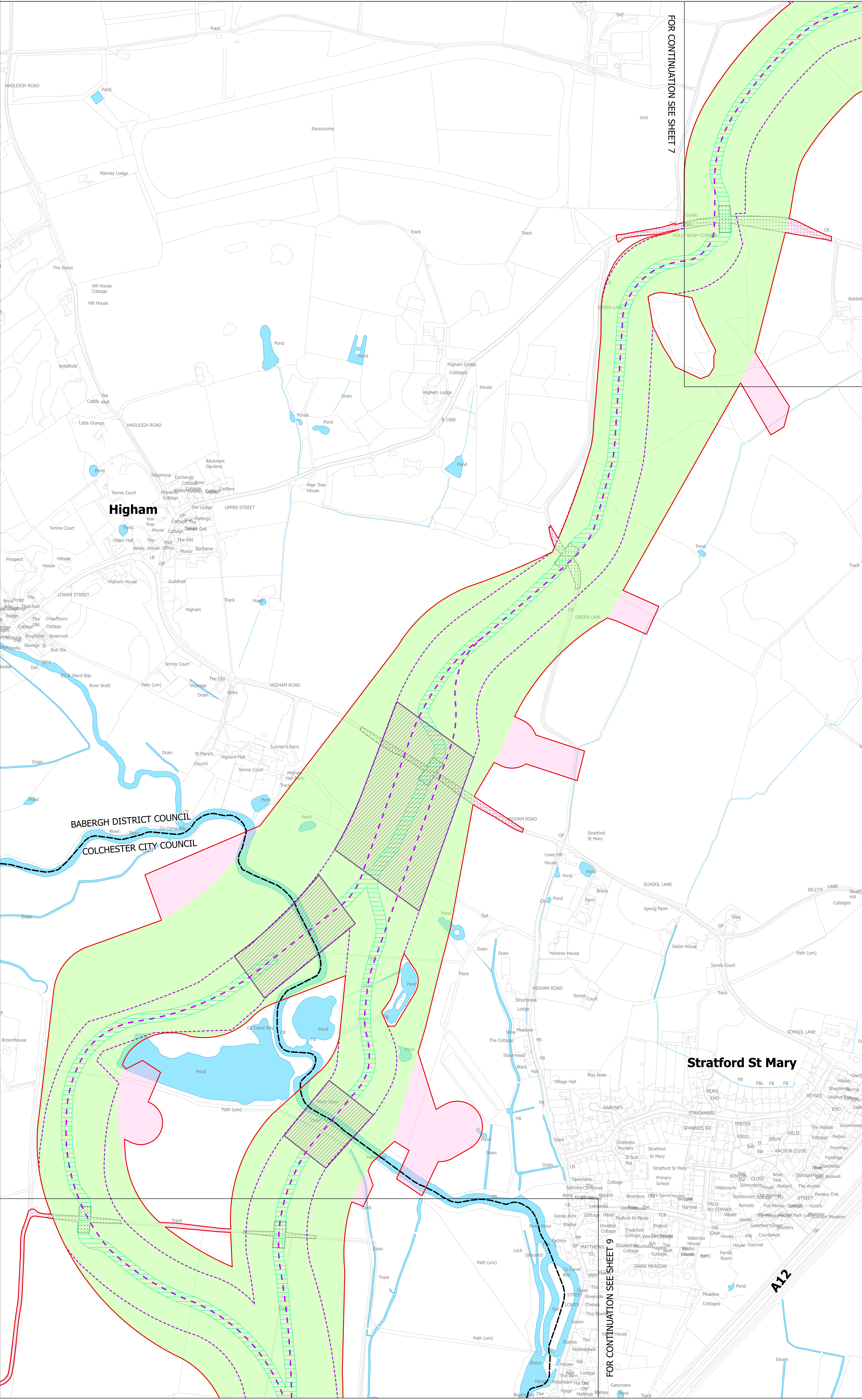
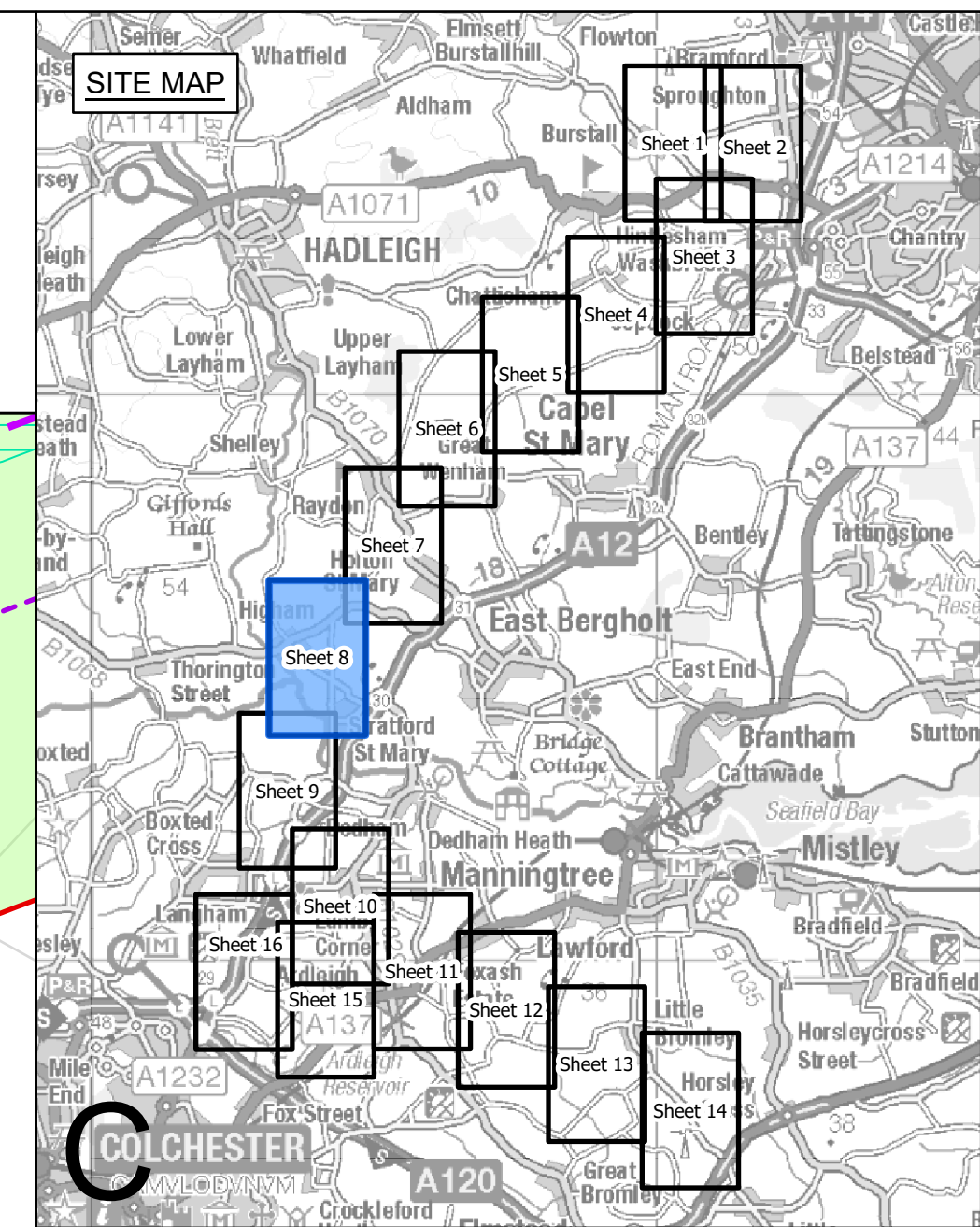
AENC-NG-ENG-PLN-0004

Scale	Sheet Size	Sheet	Issue
1:2,500	A0	SHEET 7 OF 16	A





NATIONAL GRID  
(NORWICH TO TILBURY)  
S.42 CONSULTATION PLAN SERIES  
SECTION C (SHEET 8 OF 16,  
BABERGH DISTRICT COUNCIL AND COLCHESTER CITY COUNCIL)



FOR CONTINUATION SEE SHEET 7

FOR CONTINUATION SEE SHEET 9

- Legend**
- - Local authority boundary
  - Section boundary and local authority boundary
  - Section boundary
  - Sheet index outlines
- Proposed land use**
- Red outline: Draft order limits
  - Green fill: Zone for permanent assets (NGET)
  - Pink fill: Zone for construction, operation and maintenance (NGET and statutory undertaker)
  - Yellow fill: Statutory undertaker works
  - Light green fill: Environmental areas
- Proposed project design details**
- Purple dashed line: New lattice pylon
  - Blue dashed line: New gantry
  - Blue dashed line: New full line tension gantry
  - Blue dashed line: New overhead line
  - Blue dashed line: New underground cable swathe centreline
  - Blue dashed line: New underground cable construction swathe
  - Blue dashed line: New underground cable trenchless crossing
  - Orange outline: Proposed EACN substation boundary
  - Orange outline: Cable sealing end compound boundary
  - Orange outline: Permanent access route including visibility splays (substations and cable sealing end compound)
  - Green outline: Existing DNO lattice pylon - to be dismantled
  - Green outline: Existing DNO lattice pylon - to be modified
  - Green outline: Existing DNO overhead line - to be dismantled
  - Green outline: Existing DNO overhead line - to be modified
- Temporary works**
- Grey outline: Site access, crossover points and visibility splays
  - Blue outline: Haul roads
  - Blue outline: Haul roads for underground cable, cable sealing end compounds and substation works
  - Blue outline: Crossing protection work area
  - Red outline: Construction compound
  - Red outline: Construction laydown area

**Notes**

This drawing is scaled at paper size A0, therefore any prints taken at smaller sizes will affect accuracy of the measurement units and should not be scaled against.

The proposed overhead line alignment and proposed underground cable alignment together comprise the 2024 preferred draft alignment.

These plans show the draft Order Limits. Due to the need for future flexibility, National Grid will be applying for Order Limits and Limits of Deviation within its Development Consent Order, within which any potential permanent infrastructure would lie. Further information is provided in our 'Guide to interacting with our consultation plans' document.

For information regarding the Primary Access Routes and the Highways Mitigation Draft Order Limits please refer to the 'Construction Access Plans'.

Coordinate System: British National Grid  
Sheet X Centroid Coordinate: 463998 Sheet Y Centroid Coordinate: 238333

0 25 50 100 150 200 250 Meters

BACKGROUND MAPPING INFORMATION HAS BEEN REPRODUCED FROM THE ORDNANCE SURVEY BY PERMISSION OF ORDNANCE SURVEY OF THE CONTROLLER OF HIS MAJESTY'S STATIONERY OFFICE. © CROWN COPYRIGHT AND DATABASE RIGHTS (2024) LICENCE OS100024241 AND AC000807948.

Issue	Date	Remarks	Drawn	Checked	Approved
A	APRIL 2024	FOR STATUTORY CONSULTATION	MG	TH	JPC


**Title**

NATIONAL GRID  
(NORWICH TO TILBURY)  
S.42 CONSULTATION PLAN SERIES  
SECTION C (SHEET 8 OF 16,  
BABERGH DISTRICT COUNCIL AND COLCHESTER CITY COUNCIL)

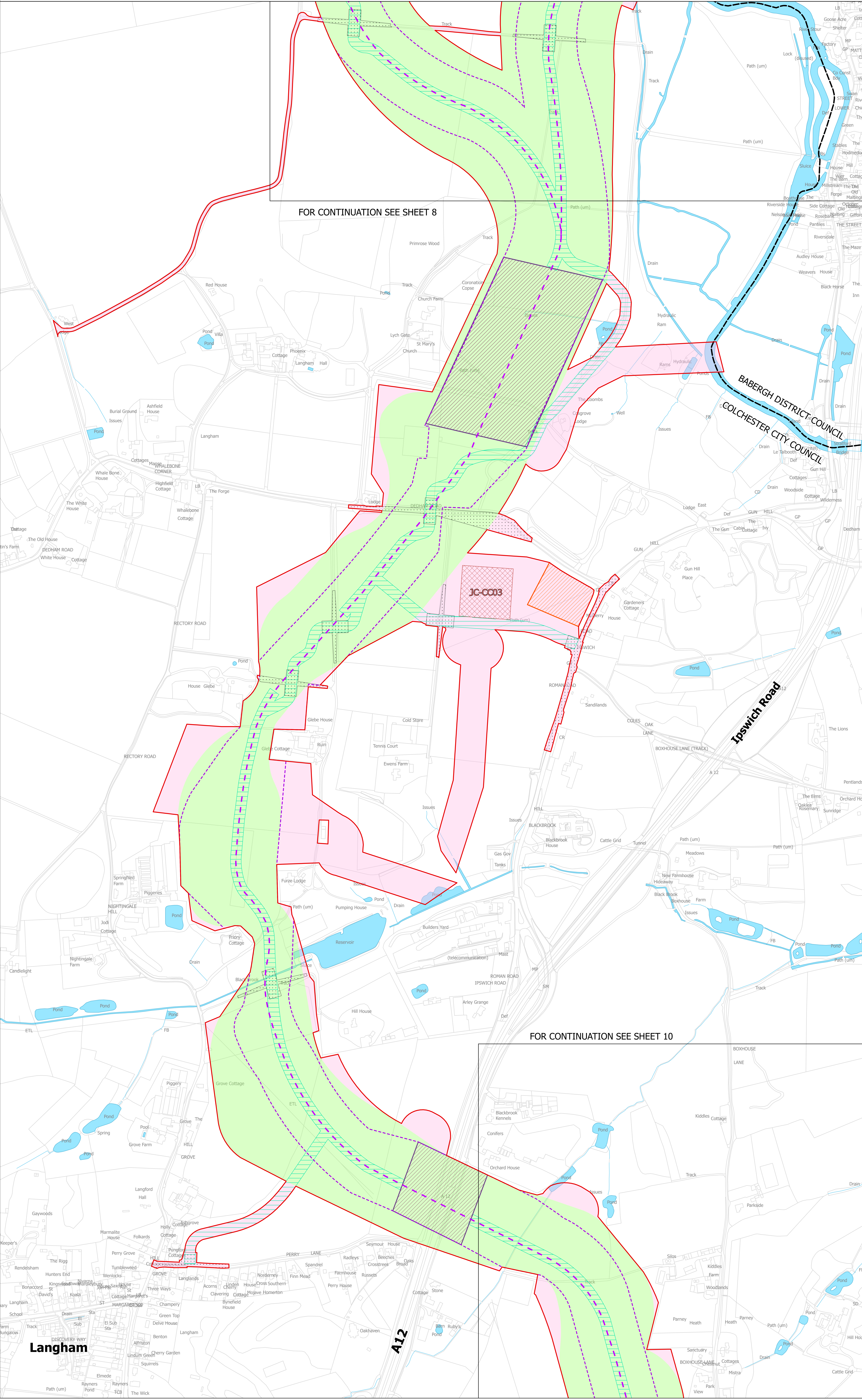
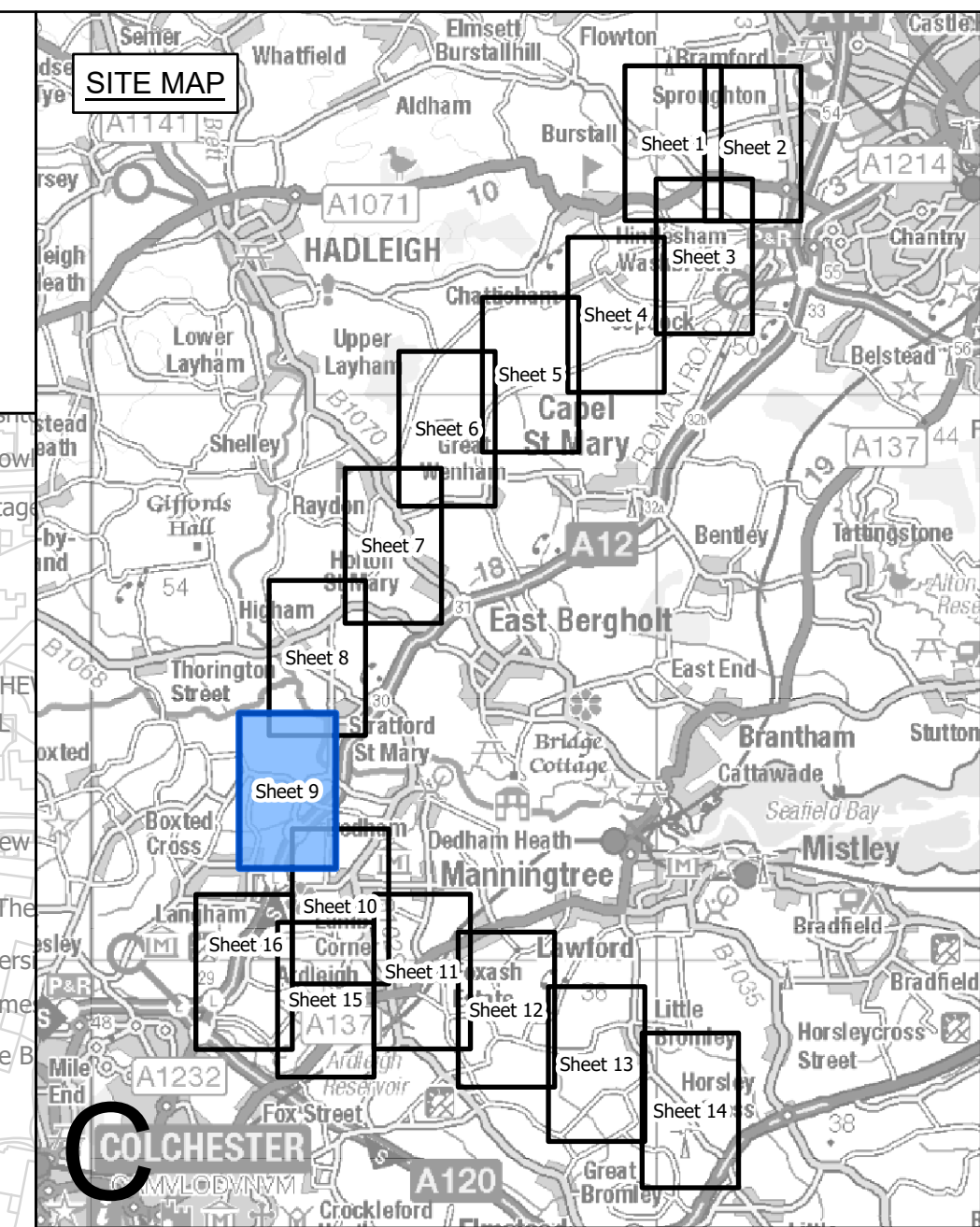
**National Grid Drawing Reference**

AENC-NG-ENG-PLN-0004

Scale	Sheet Size	Sheet	Issue
1:2,500	A0	SHEET 8 OF 16	A



NATIONAL GRID  
(NORWICH TO TILBURY)  
S.42 CONSULTATION PLAN SERIES  
SECTION C (SHEET 9 OF 16,  
BABERGH DISTRICT COUNCIL AND COLCHESTER CITY COUNCIL)



FOR CONTINUATION SEE SHEET 8

FOR CONTINUATION SEE SHEET 10

- Legend**
- - Local authority boundary
  - - Section boundary and local authority boundary
  - - Section boundary
  - - Sheet index outlines
- Proposed land use**
- Red outline: Draft order limits
  - Green: Zone for permanent assets (NGET)
  - Pink: Zone for construction, operation and maintenance (NGET and statutory undertaker)
  - Yellow: Statutory undertaker works
  - Blue: Environmental areas
- Proposed project design details**
- Purple square: New lattice pylon
  - Purple circle: New gantry
  - Purple line: New full line tension gantry
  - Purple line: New overhead line
  - Purple dashed line: New underground cable swathe centreline
  - Purple dashed line: New underground cable construction swathe
  - Purple dashed line: New underground cable trenchless crossing
  - Orange outline: Proposed EACN substation boundary
  - Yellow outline: Cable sealing end compound boundary
  - Yellow outline: Permanent access route including visibility splays (substations and cable sealing end compound)
  - Green square: Existing DNO lattice pylon - to be dismantled
  - Green square: Existing DNO lattice pylon - to be modified
  - Green dashed line: Existing DNO overhead line - to be dismantled
  - Green dashed line: Existing DNO overhead line - to be modified
- Temporary works**
- Blue outline: Site access, crossover points and visibility splays
  - Blue outline: Haul roads
  - Blue outline: Haul roads for underground cable, cable sealing end compounds and substation works
  - Blue outline: Crossing protection work area
  - Blue outline: Construction compound
  - Blue outline: Construction laydown area

**Notes**

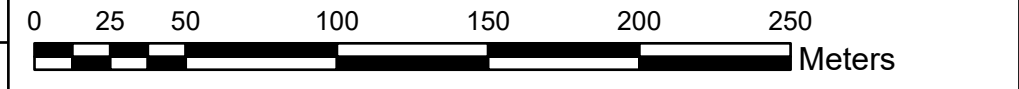
This drawing is scaled at paper size A0, therefore any prints taken at smaller sizes will affect accuracy of the measurement units and should not be scaled against.

The proposed overhead line alignment and proposed underground cable alignment together comprise the 2024 preferred draft alignment.

These plans show the draft Order Limits. Due to the need for future flexibility, National Grid will be applying Order Limits and Limits of Deviation within its Development Consent Order, within which any potential permanent infrastructure would lie. Further information is provided in our 'Guide to interacting with our consultation plans' document.

For information regarding the Primary Access Routes and the Highways Mitigation Draft Order Limits please refer to the 'Construction Access Plans'.

Coordinate System: British National Grid  
Sheet X Centroid Coordinate: 463468 Sheet Y Centroid Coordinate: 232983



BACKGROUND MAPPING INFORMATION HAS BEEN REPRODUCED FROM THE ORDNANCE SURVEY BY PERMISSION OF ORDNANCE SURVEY OF THE CONTROLLER OF HIS MAJESTY'S STATIONERY OFFICE. © CROWN COPYRIGHT AND DATABASE RIGHTS (2024) LICENCE OS100024241 AND AC000807948.

Issue	Date	Remarks	MG	TH	JPC
A	APRIL 2024	FOR STATUTORY CONSULTATION			


**Title**

NATIONAL GRID  
(NORWICH TO TILBURY)  
S.42 CONSULTATION PLAN SERIES  
SECTION C (SHEET 9 OF 16,  
BABERGH DISTRICT COUNCIL  
AND COLCHESTER CITY COUNCIL)

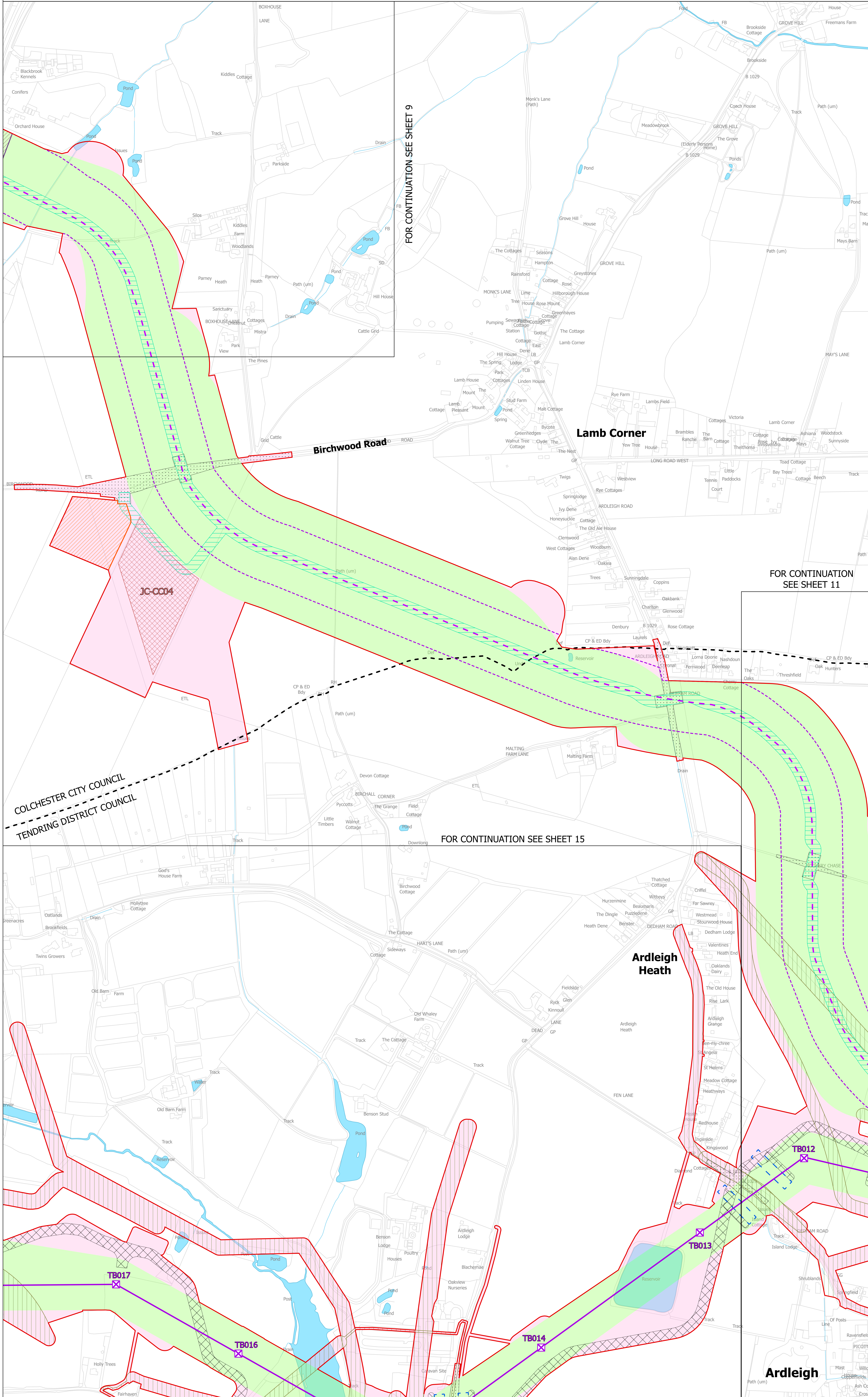
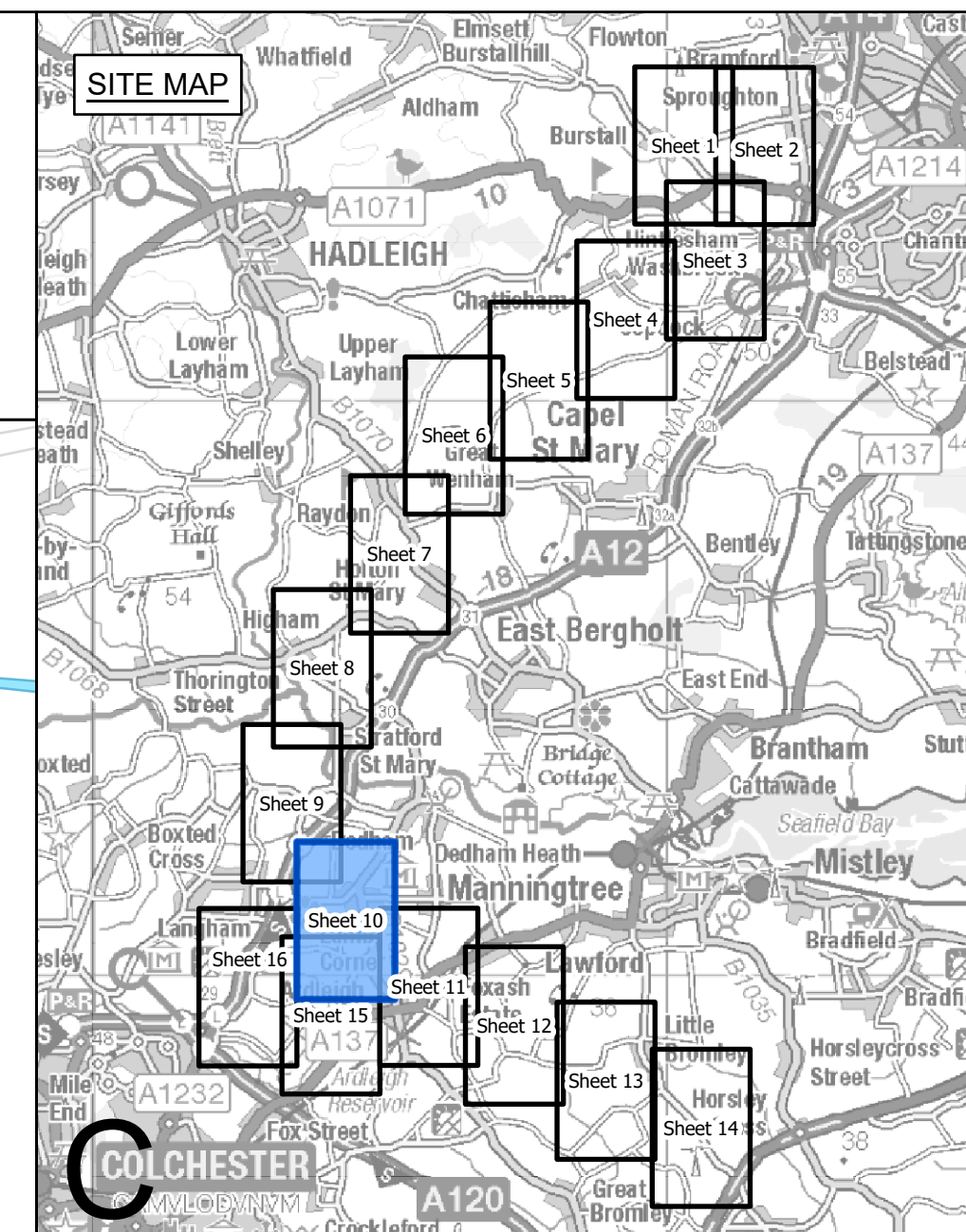
**nationalgrid**

**National Grid Drawing Reference**  
AENC-NG-ENG-PLN-0004

Scale	Sheet Size	Sheet	Issue
1:2,500	A0	SHEET 9 OF 16	A



NATIONAL GRID  
(NORWICH TO TILBURY)  
S.42 CONSULTATION PLAN SERIES  
SECTION C (SHEET 10 OF 16,  
COLCHESTER CITY COUNCIL AND TENDRING DISTRICT COUNCIL)



- Legend**
- - Local authority boundary
  - - Section boundary and local authority boundary
  - - Section boundary
  - - Sheet index outlines
- Proposed land use**
- Red outline: Draft order limits
  - Green: Zone for permanent assets (NGET)
  - Pink: Zone for construction, operation and maintenance (NGET and statutory undertaker)
  - Yellow: Statutory undertaker works
  - Blue: Environmental areas
- Proposed project design details**
- Purple square: New lattice pylon
  - Purple circle: New gantry
  - Purple line: New full line tension gantry
  - Purple line: New overhead line
  - Purple dashed line: New underground cable swathe centreline
  - Purple dashed line: New underground cable construction swathe
  - Purple dashed line: New underground cable trenchless crossing
  - Orange outline: Proposed EACN substation boundary
  - Yellow outline: Cable sealing end compound boundary
  - Yellow outline: Permanent access route including visibility splays (substations and cable sealing end compound)
  - Green square: Existing DNO lattice pylon - to be dismantled
  - Green square: Existing DNO lattice pylon - to be modified
  - Green square: Existing DNO overhead line - to be dismantled
  - Green square: Existing DNO overhead line - to be modified
- Temporary works**
- Blue outline: Site access, crossover points and visibility splays
  - Blue outline: Haul roads
  - Blue outline: Haul roads for underground cable, cable sealing end compounds and substation works
  - Blue outline: Crossing protection work area
  - Blue outline: Construction compound
  - Blue outline: Construction laydown area

**Notes**

This drawing is scaled at paper size A0, therefore any prints taken at smaller sizes will affect accuracy of the measurement units and should not be scaled against.

The proposed overhead line alignment and proposed underground cable alignment together comprise the 2024 preferred draft alignment.

These plans show the draft Order Limits. Due to the need for future flexibility, National Grid will be applying for Order Limits and Limits of Deviation within its Development Consent Order, within which any potential permanent infrastructure would lie. Further information is provided in our 'Guide to interacting with our consultation plans' document.

For information regarding the Primary Access Routes and the Highways Mitigation Draft Order Limits please refer to the 'Construction Access Plans'.

Coordinate System: British National Grid  
Sheet X Centroid Coordinate: 604407 Sheet Y Centroid Coordinate: 230938

0 25 50 100 150 200 250 Meters

BACKGROUND MAPPING INFORMATION HAS BEEN REPRODUCED FROM THE ORDNANCE SURVEY BY PERMISSION OF ORDNANCE SURVEY OF THE CONTROLLER OF HIS MAJESTY'S STATIONERY OFFICE. © CROWN COPYRIGHT AND DATABASE RIGHTS (2024) LICENCE OS100024241 AND AC000807848.

Issue	Date	Remarks	Drawn	Checked	Approved
A	APRIL 2024	FOR STATUTORY CONSULTATION	MG	TH	JPC


**Title**

NATIONAL GRID  
(NORWICH TO TILBURY)  
S.42 CONSULTATION PLAN SERIES  
SECTION C (SHEET 10 OF 16,  
COLCHESTER CITY COUNCIL  
AND TENDRING DISTRICT COUNCIL)

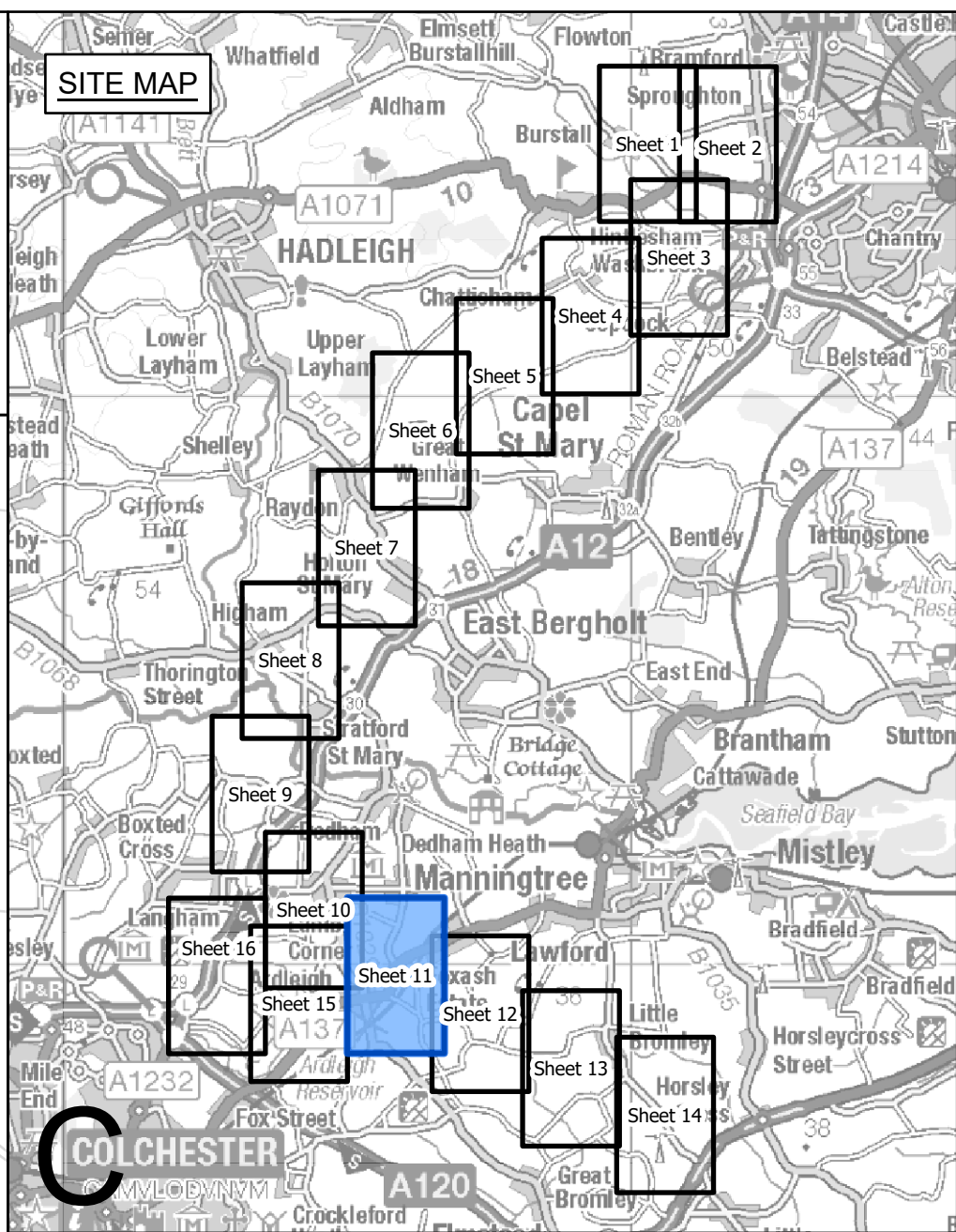
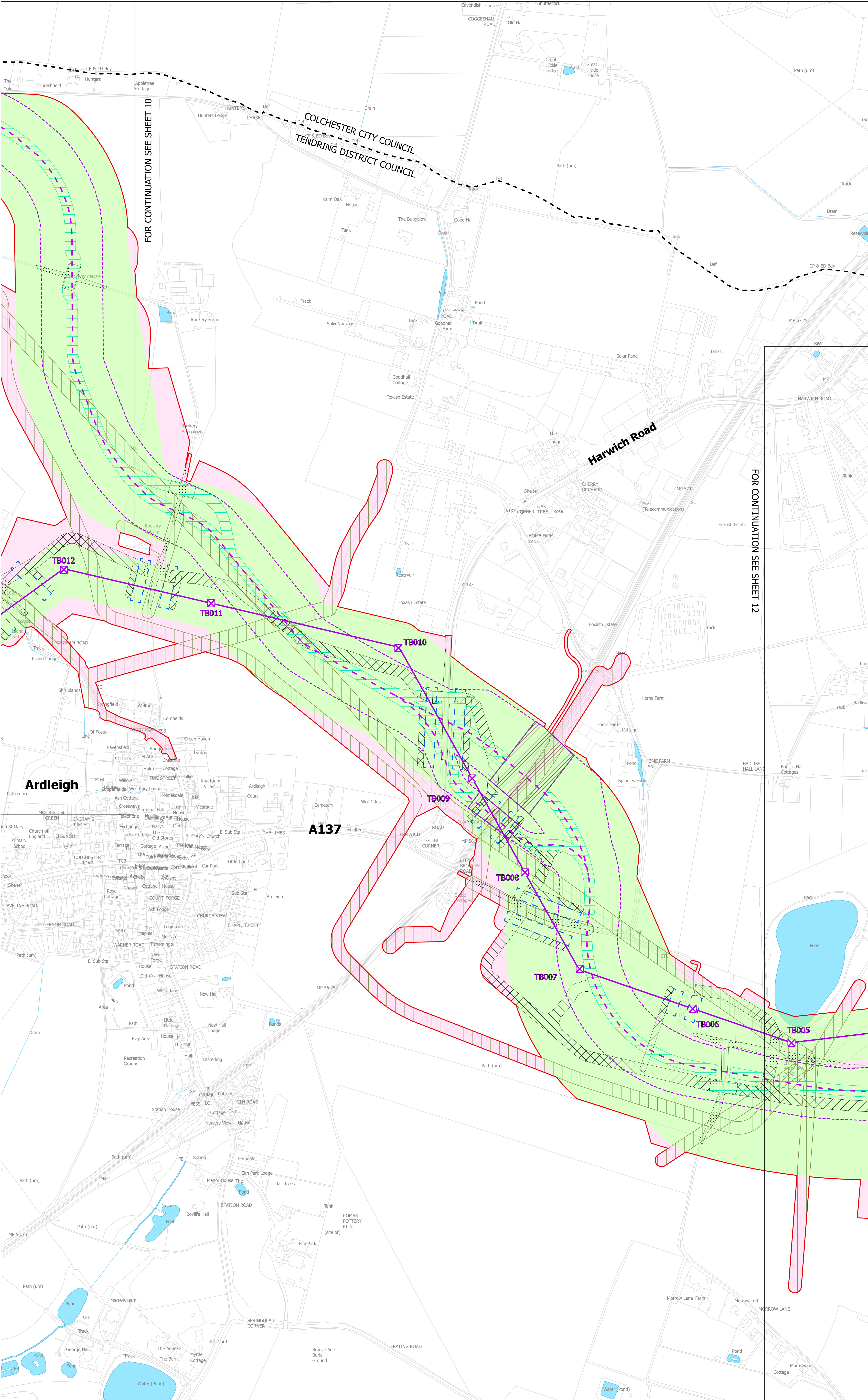
**nationalgrid**

National Grid Drawing Reference  
AENC-NG-EN-PLN-0004

Scale	Sheet Size	Sheet	Issue
1:2,500	A0	SHEET 10 OF 16	A



NATIONAL GRID  
(NORWICH TO TILBURY)  
S.42 CONSULTATION PLAN SERIES  
SECTION C (SHEET 11 OF 16,  
COLCHESTER CITY COUNCIL AND TENDRING DISTRICT COUNCIL)



- Legend**
- - - Local authority boundary
  - Section boundary and local authority boundary
  - Section boundary
  - Sheet index cutlines
- Proposed land use**
- Draft order limits
  - Zone for permanent assets (NGET)
  - Zone for construction, operation and maintenance (NGET and statutory undertaker)
  - Statutory undertaker works
  - Environmental areas
- Proposed project details**
- New lattice pylon
  - New gantry
  - New full line tension gantry
  - New overhead line
  - New underground cable swathe centreline
  - New underground cable construction swathe
  - New underground cable trenchless crossing
  - Proposed EACN substation boundary
  - Cable sealing end compound boundary
  - Permanent access route including visibility splays (substations and cable sealing end compound)
  - Existing DNO lattice pylon - to be dismantled
  - Existing DNO lattice pylon - to be modified
  - Existing DNO overhead line - to be dismantled
  - Existing DNO overhead line - to be modified
- Temporary works**
- Site access, crossover points and visibility splays
  - Haul roads
  - Haul roads for underground cable, cable sealing end compounds and substation works
  - Crossing protection work area
  - Construction compound
  - Construction laydown area

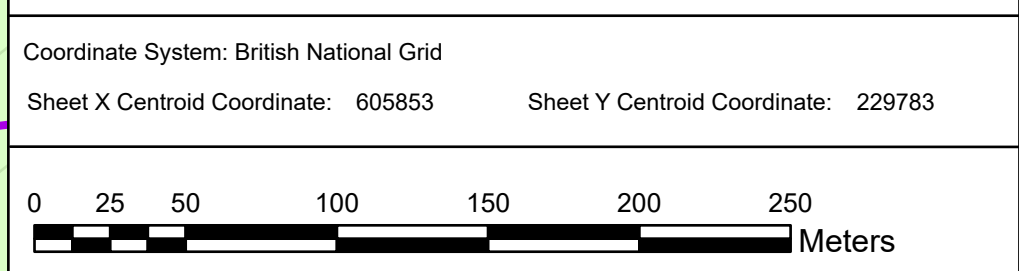
**Notes**

This drawing is scaled at paper size A0, therefore any prints taken at smaller sizes will affect accuracy of the measurement units and should not be scaled against.

The proposed overhead line alignment and proposed underground cable alignment together comprise the 2024 preferred draft alignment.

These plans show the draft Order Limits. Due to the need for future flexibility, National Grid will be applying for Order Limits and Limits of Deviation within its Development Consent Order, within which any potential permanent infrastructure would lie. Further information is provided in our 'Guide to interacting with our consultation plans' document.

For information regarding the Primary Access Routes and the Highways Mitigation Draft Order Limits please refer to the 'Construction Access Plans'.



BACKGROUND MAPPING INFORMATION HAS BEEN REPRODUCED FROM THE ORDNANCE SURVEY BY PERMISSION OF ORDNANCE SURVEY OF THE CONTROLLER OF HIS MAJESTY'S STATIONERY OFFICE. © CROWN COPYRIGHT AND DATABASE RIGHTS (2024) LICENCE OS100024241 AND AC000807948.

Issue	Date	Remarks	Drawn	Checked	Approved
A	APRIL 2024	FOR STATUTORY CONSULTATION	MG	TH	JPC


**Title**

NATIONAL GRID  
(NORWICH TO TILBURY)  
S.42 CONSULTATION PLAN SERIES  
SECTION C (SHEET 11 OF 16,  
COLCHESTER CITY COUNCIL  
AND TENDRING DISTRICT COUNCIL)

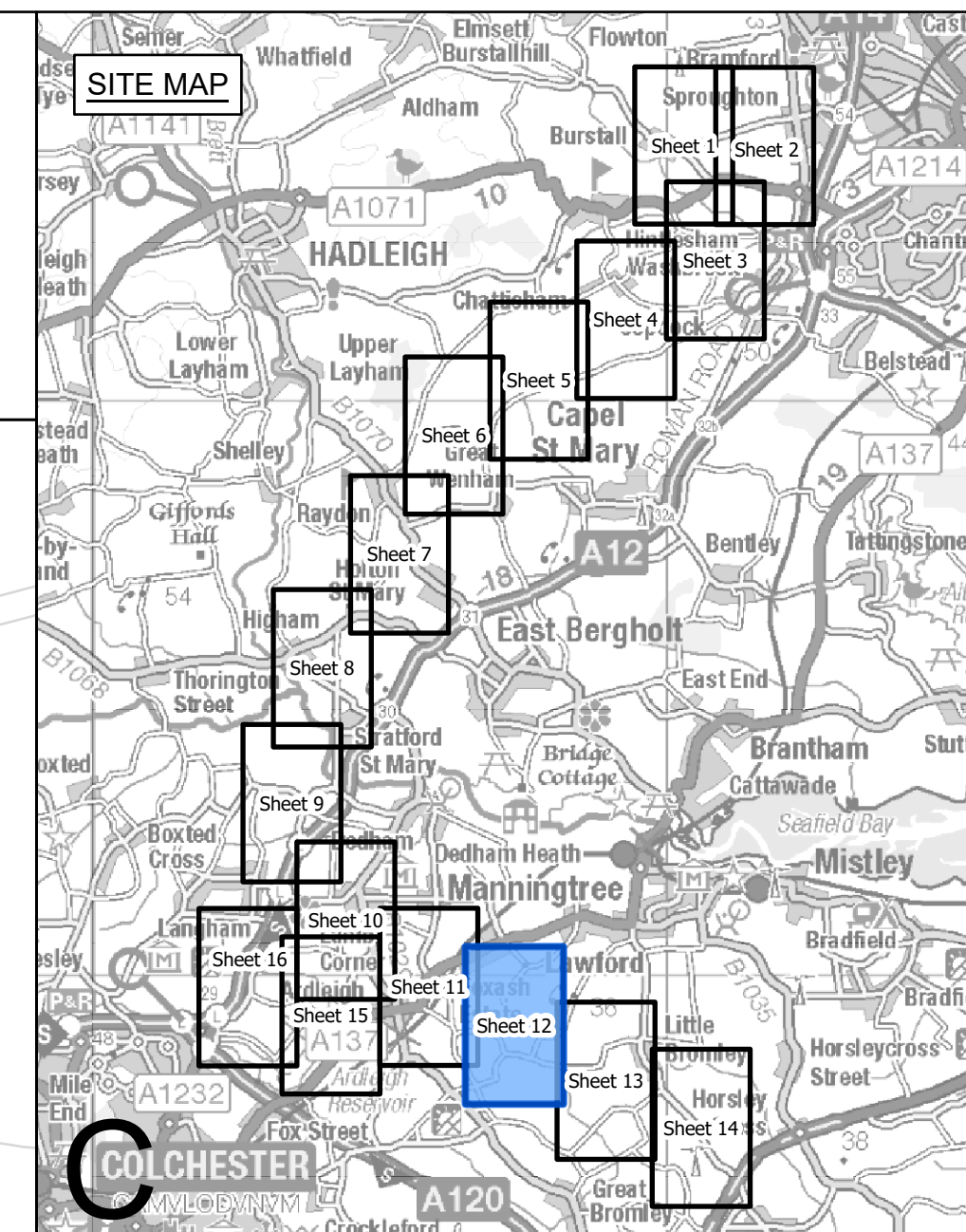
**nationalgrid**

**National Grid Drawing Reference**  
AENC-NG-ENG-PLN-0004

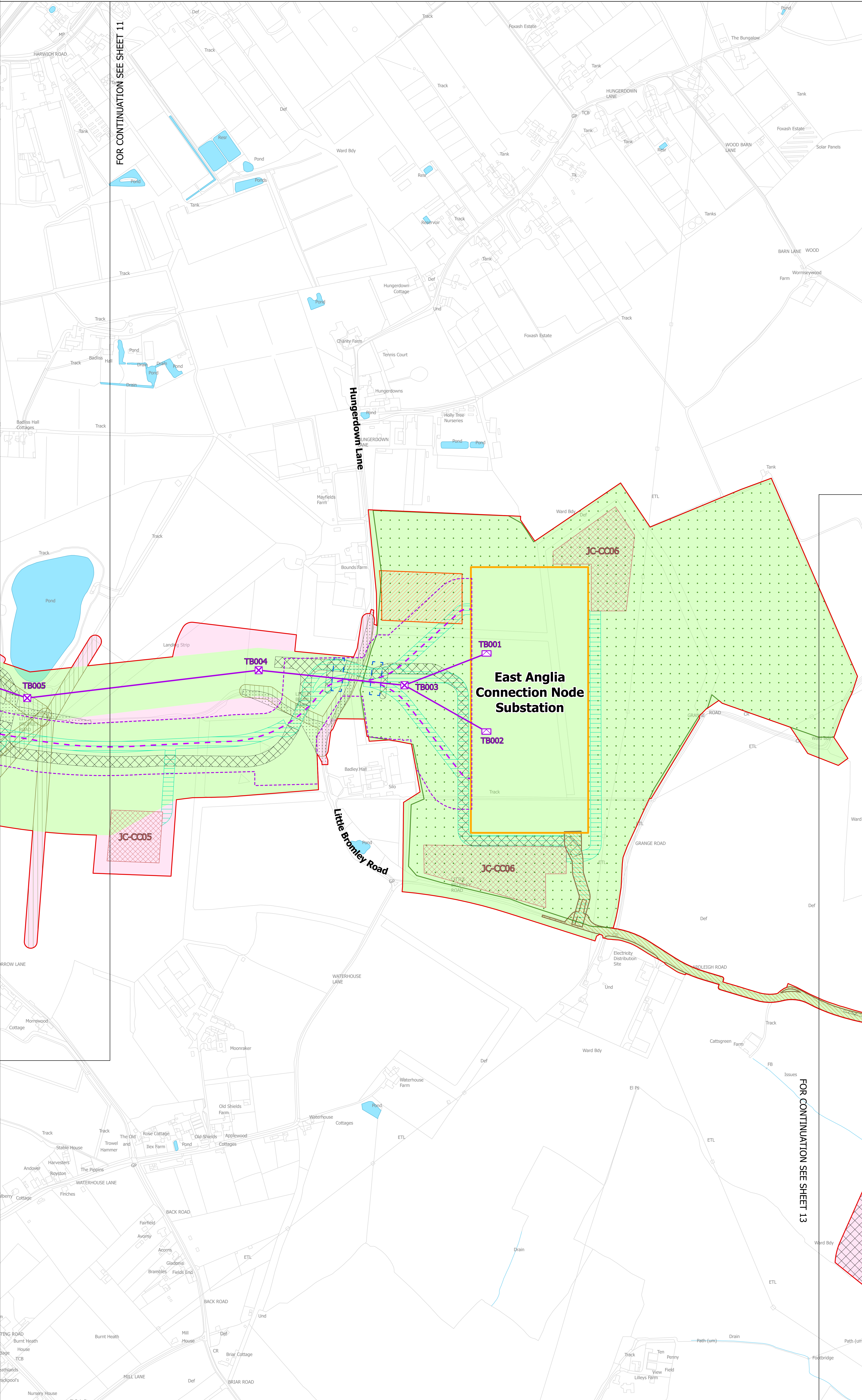
Scale	Sheet Size	Sheet	Issue
1:2,500	A0	SHEET 11 OF 16	A



NATIONAL GRID  
(NORWICH TO TILBURY)  
S.42 CONSULTATION PLAN SERIES  
SECTION C (SHEET 12 OF 16,  
TENDRING DISTRICT COUNCIL)



FOR CONTINUATION SEE SHEET 11



- Legend**
- - Local authority boundary
  - Section boundary and local authority boundary
  - Section boundary
  - Sheet index cutlines
- Proposed land use**
- Draft order limits
  - Zone for permanent assets (NGET)
  - Zone for construction, operation and maintenance (NGET and statutory undertaker)
  - Statutory undertaker works
  - Environmental areas
- Proposed project design details**
- New lattice pylon
  - New gantry
  - New full line tension gantry
  - New overhead line
  - New underground cable swathe centreline
  - New underground cable construction swathe
  - New underground cable trenchless crossing
  - Proposed EACN substation boundary
  - Cable sealing end compound boundary
  - Permanent access route including visibility splays (substations and cable sealing end compound)
  - Existing DNO lattice pylon - to be dismantled
  - Existing DNO lattice pylon - to be modified
  - Existing DNO overhead line - to be dismantled
  - Existing DNO overhead line - to be modified
- Temporary works**
- Site access, crossover points and visibility splays
  - Haul roads
  - Haul roads for underground cable, cable sealing end compounds and substation works
  - Crossing protection work area
  - Construction compound
  - Construction laydown area

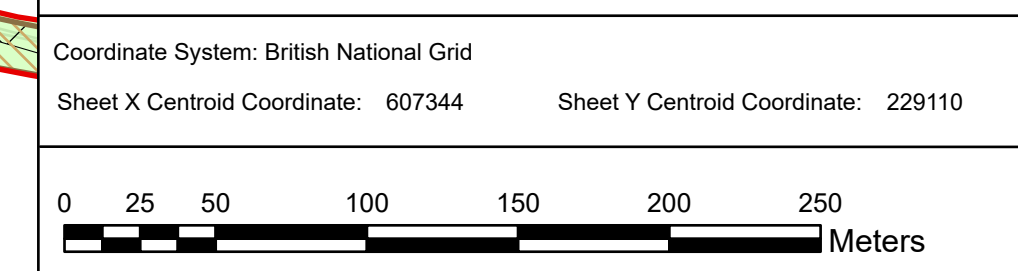
**Notes**

This drawing is scaled at paper size A0, therefore any prints taken at smaller sizes will affect accuracy of the measurement units and should not be scaled against.

The proposed overhead line alignment and proposed underground cable alignment together comprise the 2024 preferred draft alignment.

These plans show the draft Order Limits. Due to the need for future flexibility, National Grid will be applying for Order Limits and Limits of Deviation within its Development Consent Order, within which any potential permanent infrastructure would lie. Further information is provided in our 'Guide to interacting with our consultation plans' document.

For information regarding the Primary Access Routes and the Highways Mitigation Draft Order Limits please refer to the 'Construction Access Plans'.



BACKGROUND MAPPING INFORMATION HAS BEEN REPRODUCED FROM THE ORDNANCE SURVEY BY PERMISSION OF ORDNANCE SURVEY OF THE CONTROLLER OF HIS MAJESTY'S STATIONERY OFFICE. © CROWN COPYRIGHT AND DATABASE RIGHTS (2024) LICENCE OS100024241 AND AC000807948.

Issue	Date	Remarks	Drawn	Checked	Approved
A	APRIL 2024	FOR STATUTORY CONSULTATION	MG	TH	JPC

**Title**

NATIONAL GRID  
(NORWICH TO TILBURY)  
S.42 CONSULTATION PLAN SERIES  
SECTION C (SHEET 12 OF 16,  
TENDRING DISTRICT COUNCIL)




**National Grid Drawing Reference**

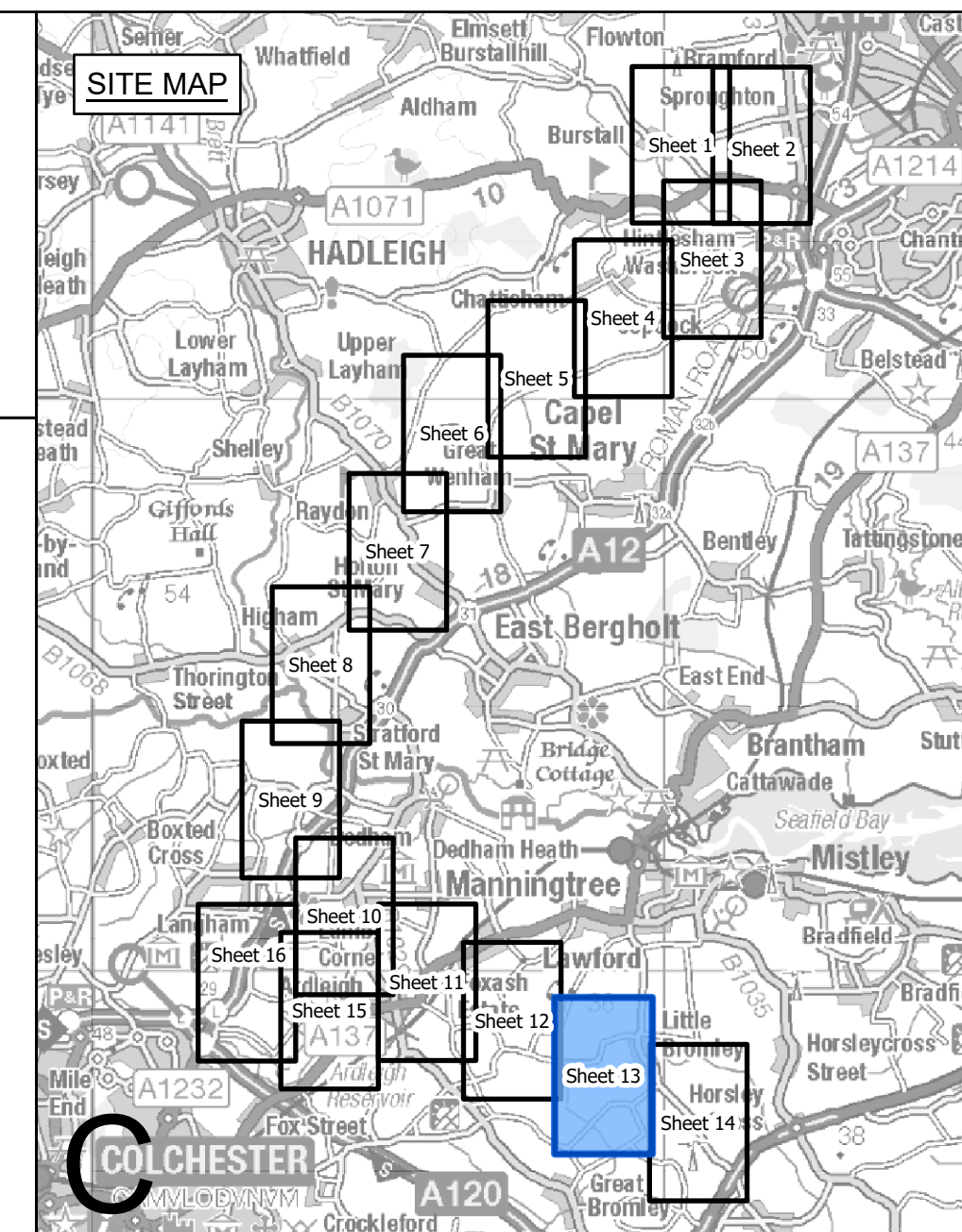
AENC-NG-ENG-PLN-0004

Scale	Sheet Size	Sheet	Issue
1:2,500	A0	SHEET 12 OF 16	A

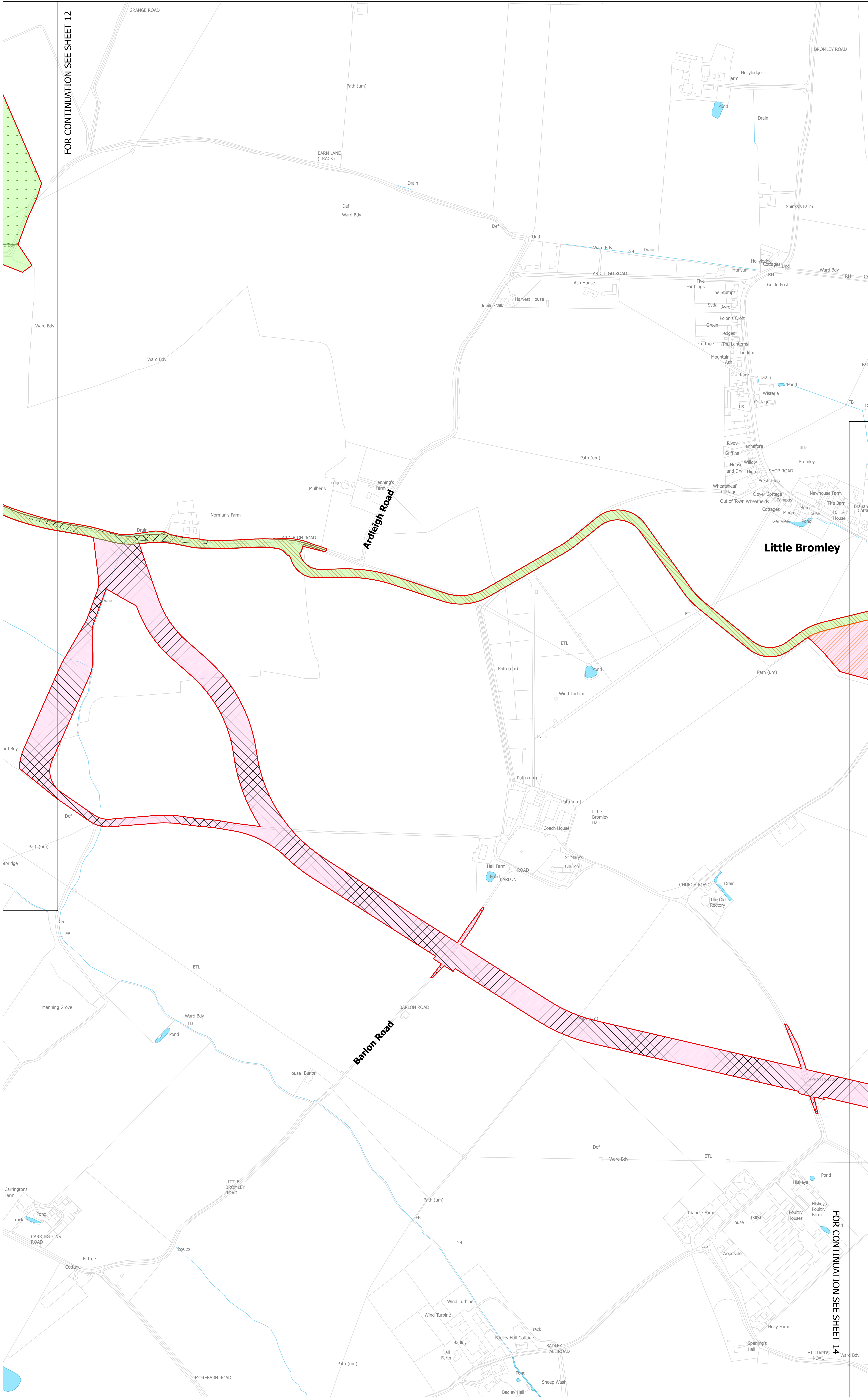
FOR CONTINUATION SEE SHEET 13



NATIONAL GRID  
(NORWICH TO TILBURY)  
S.42 CONSULTATION PLAN SERIES  
SECTION C (SHEET 13 OF 16,  
TENDRING DISTRICT COUNCIL)



FOR CONTINUATION SEE SHEET 12



- Legend**
- - Local authority boundary
  - Section boundary and local authority boundary
  - Section boundary
  - Sheet index cutlines
- Proposed land use**
- Draft order limits
  - Zone for permanent assets (NGET)
  - Zone for construction, operation and maintenance (NGET and statutory undertaker)
  - Statutory undertaker works
  - Environmental areas
- Proposed project design details**
- New lattice pylon
  - New gantry
  - New full line tension gantry
  - New overhead line
  - New underground cable swathe centreline
  - New underground cable construction swathe
  - New underground cable trenchless crossing
  - Proposed EACN substation boundary
  - Cable sealing end compound boundary
  - Permanent access route including visibility splays (substations and cable sealing end compound)
  - Existing DNO lattice pylon - to be dismantled
  - Existing DNO lattice pylon - to be modified
  - Existing DNO overhead line - to be dismantled
  - Existing DNO overhead line - to be modified
- Temporary works**
- Site access, crossover points and visibility splays
  - Haul roads
  - Haul roads for underground cable, cable sealing end compounds and substation works
  - Crossing protection work area
  - Construction compound
  - Construction laydown area

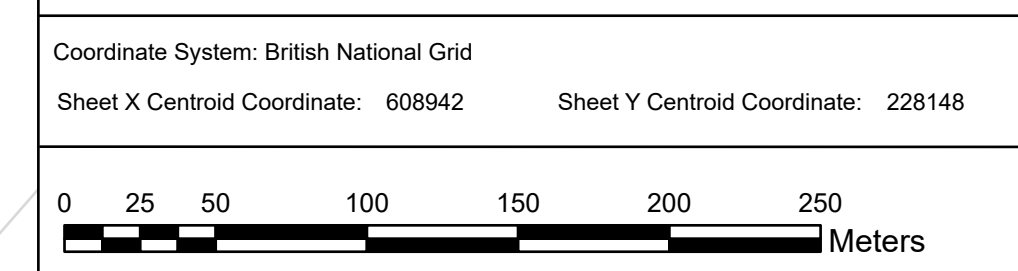
**Notes**

This drawing is scaled at paper size A0, therefore any prints taken at smaller sizes will affect accuracy of the measurement units and should not be scaled against.

The proposed overhead line alignment and proposed underground cable alignment together comprise the 2024 preferred draft alignment.

These plans show the draft Order Limits. Due to the need for future flexibility, National Grid will be applying for Order Limits and Limits of Deviation within its Development Consent Order, within which any potential permanent infrastructure would lie. Further information is provided in our 'Guide to interacting with our consultation plans' document.

For information regarding the Primary Access Routes and the Highways Mitigation Draft Order Limits please refer to the 'Construction Access Plans'.



BACKGROUND MAPPING INFORMATION HAS BEEN REPRODUCED FROM THE ORDNANCE SURVEY BY PERMISSION OF ORDNANCE SURVEY OF THE CONTROLLER OF HIS MAJESTY'S STATIONERY OFFICE. © CROWN COPYRIGHT AND DATABASE RIGHTS (2024) LICENCE OS100024241 AND AC000807948.

Issue	Date	Remarks	Drawn	Checked	Approved
A	APRIL 2024	FOR STATUTORY CONSULTATION	MG	TH	JPC

**Title**


NATIONAL GRID  
(NORWICH TO TILBURY)  
S.42 CONSULTATION PLAN SERIES  
SECTION C (SHEET 13 OF 16,  
TENDRING DISTRICT COUNCIL)



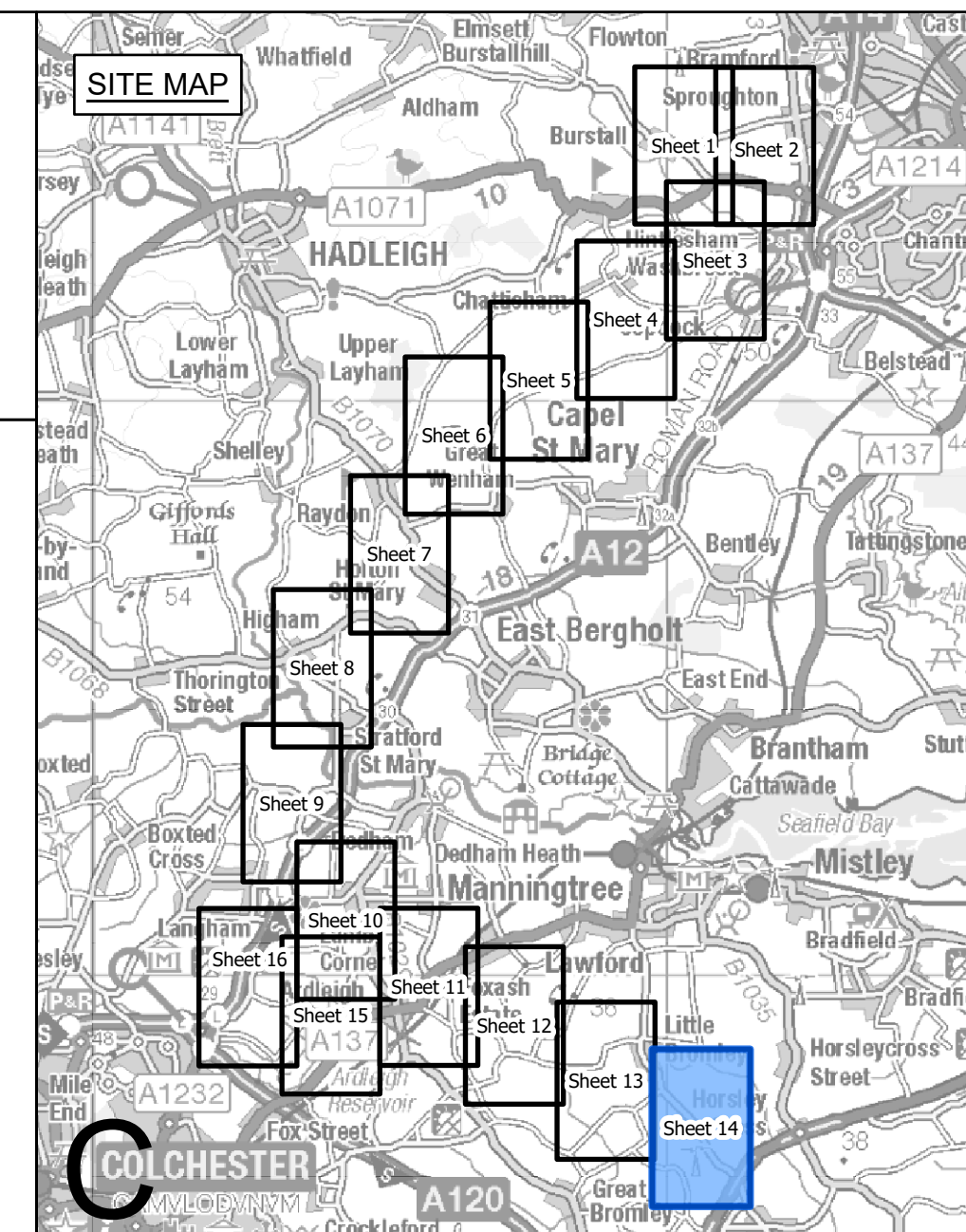
**National Grid Drawing Reference**  
AENC-NG-ENG-PLN-0004

Scale	Sheet Size	Sheet	Issue
1:2,500	A0	SHEET 13 OF 16	A

FOR CONTINUATION SEE SHEET 14



NATIONAL GRID  
(NORWICH TO TILBURY)  
S.42 CONSULTATION PLAN SERIES  
SECTION C (SHEET 14 OF 16,  
TENDRING DISTRICT COUNCIL)



- Legend**
- - Local authority boundary
  - Section boundary and local authority boundary
  - Section boundary
  - Sheet index outlines
  - Proposed land use**
  - Draft order limits
  - Zone for permanent assets (NGET)
  - Zone for construction, operation and maintenance (NGET and statutory undertaker)
  - Statutory undertaker works
  - Environmental areas
  - Proposed project design details**
  - New lattice pylon
  - New gantry
  - New full line tension gantry
  - New overhead line
  - New underground cable swathe centreline
  - New underground cable construction swathe
  - New underground cable trenchless crossing
  - Proposed EACN substation boundary
  - Cable sealing end compound boundary
  - Permanent access route including visibility splays (substations and cable sealing end compound)
  - Existing DNO lattice pylon - to be dismantled
  - Existing DNO lattice pylon - to be modified
  - Existing DNO overhead line - to be dismantled
  - Existing DNO overhead line - to be modified
  - Temporary works**
  - Site access, crossover points and visibility splays
  - Haul roads
  - Haul roads for underground cable, cable sealing end compounds and substation works
  - Crossing protection work area
  - Construction compound
  - Construction laydown area

FOR CONTINUATION SEE SHEET 13

**Notes**

This drawing is scaled at paper size A0, therefore any prints taken at smaller sizes will affect accuracy of the measurement units and should not be scaled against.

The proposed overhead line alignment and proposed underground cable alignment together comprise the 2024 preferred draft alignment.

These plans show the draft Order Limits. Due to the need for future flexibility, National Grid will be applying for Order Limits and Limits of Deviation within its Development Consent Order, within which any potential permanent infrastructure would lie. Further information is provided in our 'Guide to interacting with our consultation plans' document.

For information regarding the Primary Access Routes and the Highways Mitigation Draft Order Limits please refer to the 'Construction Access Plans'.

Coordinate System: British National Grid  
Sheet X Centroid Coordinate: 610569 Sheet Y Centroid Coordinate: 227327

0 25 50 100 150 200 250 Meters

BACKGROUND MAPPING INFORMATION HAS BEEN REPRODUCED FROM THE ORDNANCE SURVEY BY PERMISSION OF ORDNANCE SURVEY OF THE CONTROLLER OF HIS MAJESTY'S STATIONERY OFFICE. © CROWN COPYRIGHT AND DATABASE RIGHTS (2024) LICENCE OS100024241 AND AC000807948.

Issue	Date	Remarks	MG	TH	JPC
A	APRIL 2024	FOR STATUTORY CONSULTATION			


**Title**

NATIONAL GRID  
(NORWICH TO TILBURY)  
S.42 CONSULTATION PLAN SERIES  
SECTION C (SHEET 14 OF 16,  
TENDRING DISTRICT COUNCIL)

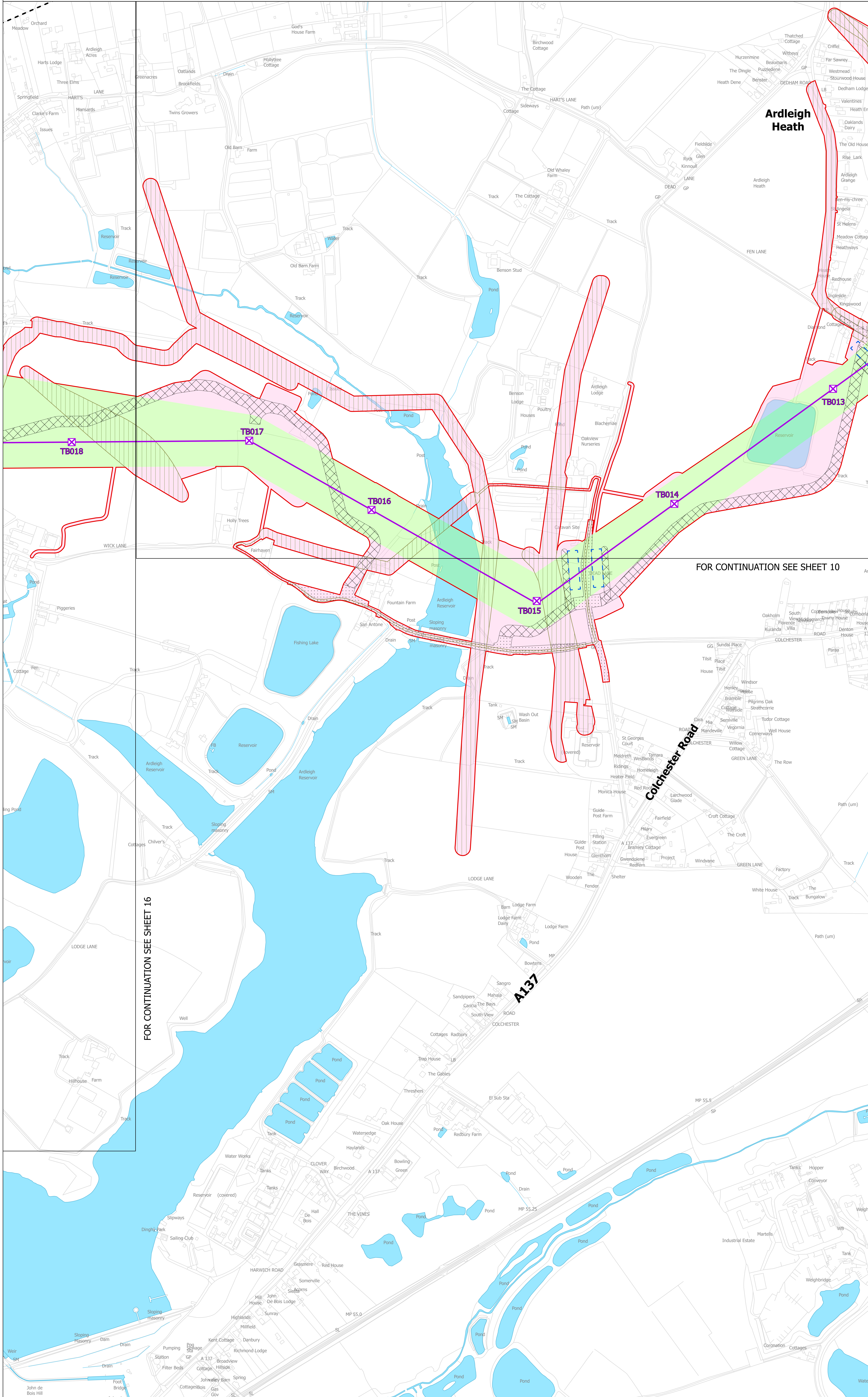
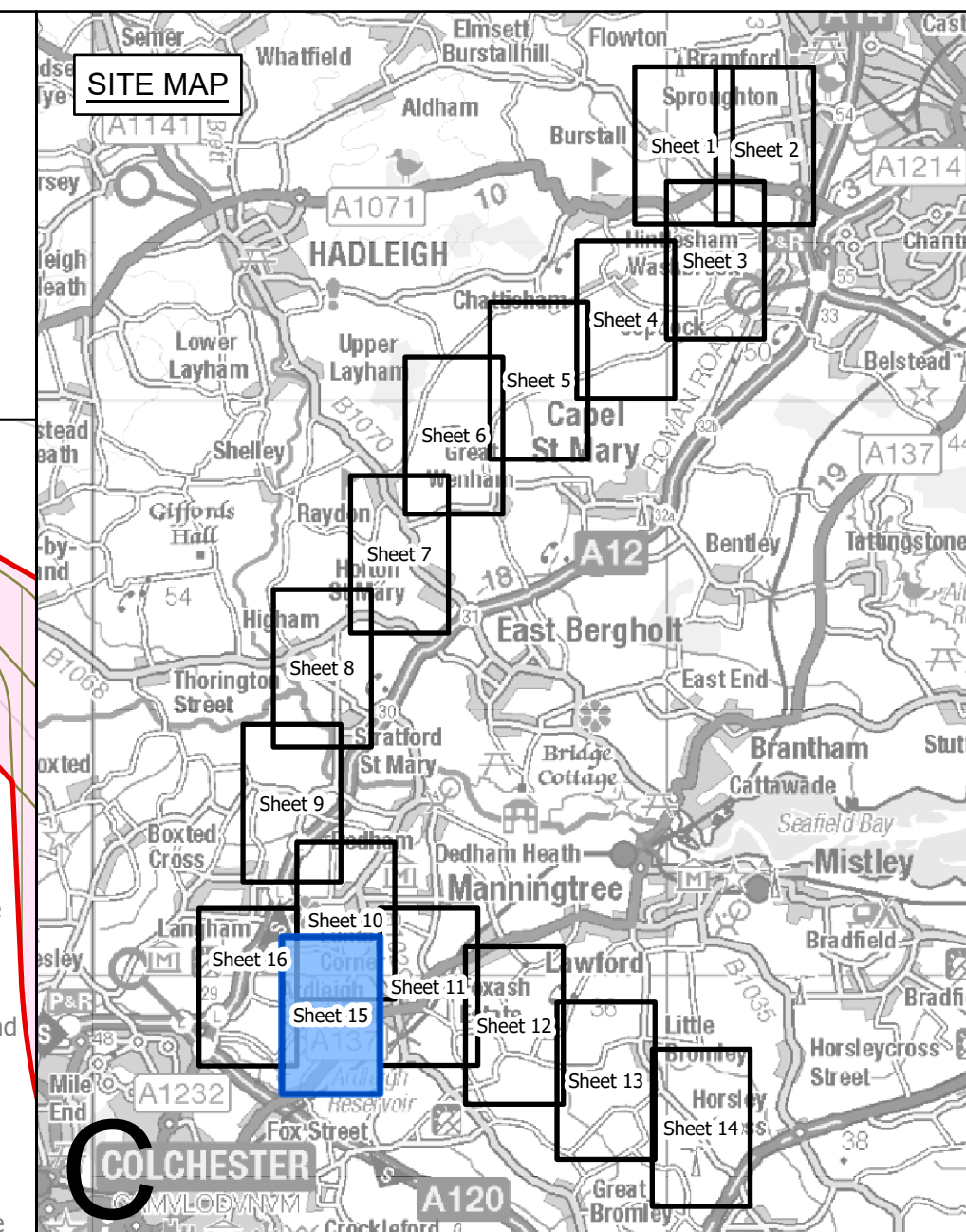


National Grid Drawing Reference  
AENC-NG-ENG-PLN-0004

Scale	Sheet Size	Sheet	Issue
1:2,500	A0	SHEET 14 OF 16	A



NATIONAL GRID  
(NORWICH TO TILBURY)  
S.42 CONSULTATION PLAN SERIES  
SECTION C (SHEET 15 OF 16,  
TENDRING DISTRICT COUNCIL)



**Ardleigh Heath**

FOR CONTINUATION SEE SHEET 10

FOR CONTINUATION SEE SHEET 16

**A137**

**Colchester Road**

- Legend**
- - Local authority boundary
  - Section boundary and local authority boundary
  - Section boundary
  - Sheet index outlines
- Proposed land use**
- Draft order limits
  - Zone for permanent assets (NGET)
  - Zone for construction, operation and maintenance (NGET and statutory undertaker)
  - Statutory undertaker works
  - Environmental areas
- Proposed project design details**
- New lattice pylon
  - New gantry
  - New full line tension gantry
  - New overhead line
  - New underground cable swathe centreline
  - New underground cable construction swathe
  - New underground cable trenchless crossing
  - Proposed EACN substation boundary
  - Cable sealing end compound boundary
  - Permanent access route including visibility splays (substations and cable sealing end compound)
  - Existing DNO lattice pylon - to be dismantled
  - Existing DNO lattice pylon - to be modified
  - Existing DNO overhead line - to be dismantled
  - Existing DNO overhead line - to be modified
- Temporary works**
- Site access, crossover points and visibility splays
  - Haul roads
  - Haul roads for underground cable, cable sealing end compounds and substation works
  - Crossing protection work area
  - Construction compound
  - Construction laydown area

**Notes**

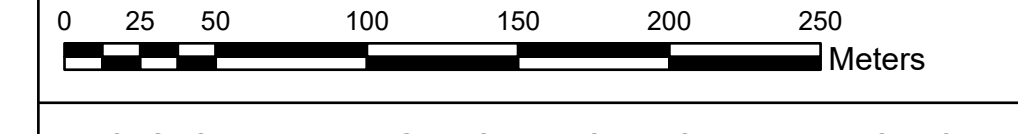
This drawing is scaled at paper size A0, therefore any prints taken at smaller sizes will affect accuracy of the measurement units and should not be scaled against.

The proposed overhead line alignment and proposed underground cable alignment together comprise the 2024 preferred draft alignment.

These plans show the draft Order Limits. Due to the need for future flexibility, National Grid will be applying for Order Limits and Limits of Deviation within its Development Consent Order, within which any potential permanent infrastructure would lie. Further information is provided in our 'Guide to interacting with our consultation plans' document.

For information regarding the Primary Access Routes and the Highways Mitigation Draft Order Limits please refer to the 'Construction Access Plans'.

Coordinate System: British National Grid  
Sheet X Centroid Coordinate: 604147 Sheet Y Centroid Coordinate: 229296



BACKGROUND MAPPING INFORMATION HAS BEEN REPRODUCED FROM THE ORDNANCE SURVEY BY PERMISSION OF ORDNANCE SURVEY OF THE CONTROLLER OF HIS MAJESTY'S STATIONERY OFFICE. © CROWN COPYRIGHT AND DATABASE RIGHTS (2024) LICENCE OS100024241 AND AC000807948.

A	Issue	Date	Remarks	MG	TH	JPC

**Title**


NATIONAL GRID  
(NORWICH TO TILBURY)  
S.42 CONSULTATION PLAN SERIES  
SECTION C (SHEET 15 OF 16,  
TENDRING DISTRICT COUNCIL)

**nationalgrid**

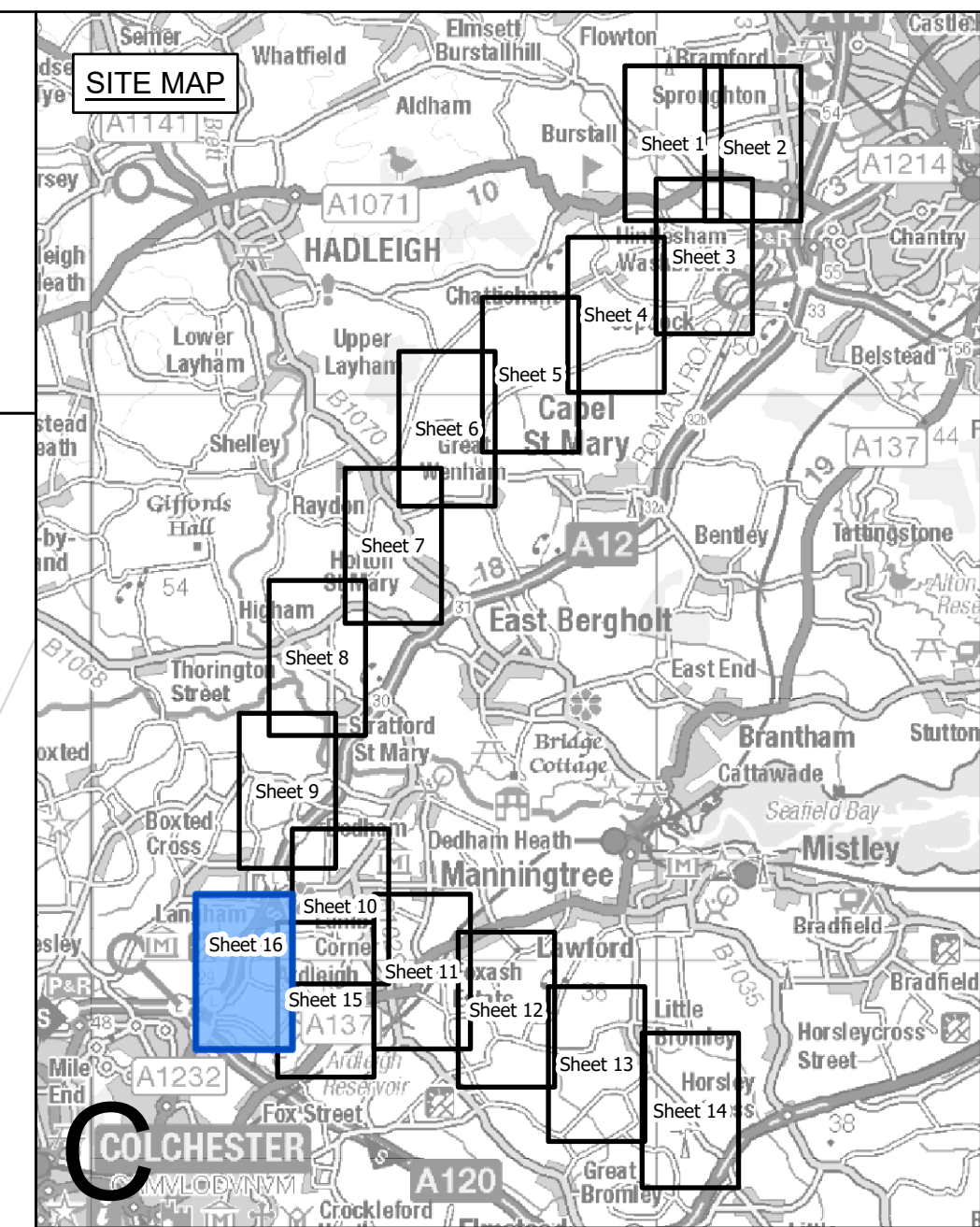
**National Grid Drawing Reference**  
AENC-NG-ENG-PLN-0004

Scale	Sheet Size	Sheet	Issue
1:2,500	A0	SHEET 15 OF 16	A





NATIONAL GRID  
(NORWICH TO TILBURY)  
S.42 CONSULTATION PLAN SERIES  
SECTION C (SHEET 16 OF 16,  
COLCHESTER CITY COUNCIL AND TENDRING DISTRICT COUNCIL)



- Legend**
- - - Local authority boundary
  - Section boundary and local authority boundary
  - Section boundary
  - Sheet index cutlines
- Proposed land use**
- Draft order limits
  - Zone for permanent assets (NGET)
  - Zone for construction, operation and maintenance (NGET and statutory undertaker)
  - Statutory undertaker works
  - Environmental areas
- Proposed project design details**
- New lattice pylon
  - New gantry
  - New full line tension gantry
  - New overhead line
  - New underground cable swathe centreline
  - New underground cable construction swathe
  - New underground cable trenchless crossing
  - Proposed EACN substation boundary
  - Cable sealing end compound boundary
  - Permanent access route including visibility splays (substations and cable sealing end compound)
  - Existing DNO lattice pylon - to be dismantled
  - Existing DNO lattice pylon - to be modified
  - Existing DNO overhead line - to be dismantled
  - Existing DNO overhead line - to be modified
- Temporary works**
- Site access, crossover points and visibility splays
  - Haul roads
  - Haul roads for underground cable, cable sealing end compounds and substation works
  - Crossing protection work area
  - Construction compound
  - Construction laydown area

**Notes**

This drawing is scaled at paper size A0, therefore any prints taken at smaller sizes will affect accuracy of the measurement units and should not be scaled against.

The proposed overhead line alignment and proposed underground cable alignment together comprise the 2024 preferred draft alignment.

These plans show the draft Order Limits. Due to the need for future flexibility, National Grid will be applying for Order Limits and Limits of Deviation within its Development Consent Order, within which any potential permanent infrastructure would lie. Further information is provided in our 'Guide to interacting with our consultation plans' document.

For information regarding the Primary Access Routes and the Highways Mitigation Draft Order Limits please refer to the 'Construction Access Plans'.

Coordinate System: British National Grid  
Sheet X Centroid Coordinate: 602701 Sheet Y Centroid Coordinate: 229778



BACKGROUND MAPPING INFORMATION HAS BEEN REPRODUCED FROM THE ORDNANCE SURVEY BY PERMISSION OF ORDNANCE SURVEY OF THE CONTROLLER OF HIS MAJESTY'S STATIONERY OFFICE. © CROWN COPYRIGHT AND DATABASE RIGHTS (2024) LICENCE OS100024241 AND AC000807948.

A	APRIL 2024	FOR STATUTORY CONSULTATION	MG	TH	JPC
Issue	Date	Remarks	Drawn	Checked	Approved

**Title**

NATIONAL GRID  
(NORWICH TO TILBURY)  
S.42 CONSULTATION PLAN SERIES  
SECTION C (SHEET 16 OF 16,  
COLCHESTER CITY COUNCIL  
AND TENDRING DISTRICT COUNCIL)

**National Grid Drawing Reference**

AENC-NG-ENG-PLN-0004

Scale	Sheet Size	Sheet	Issue
1:2,500	A0	SHEET 16 OF 16	A

