



KINGSTON UPON HULL to Rotterdam (Europort) 12 hrs

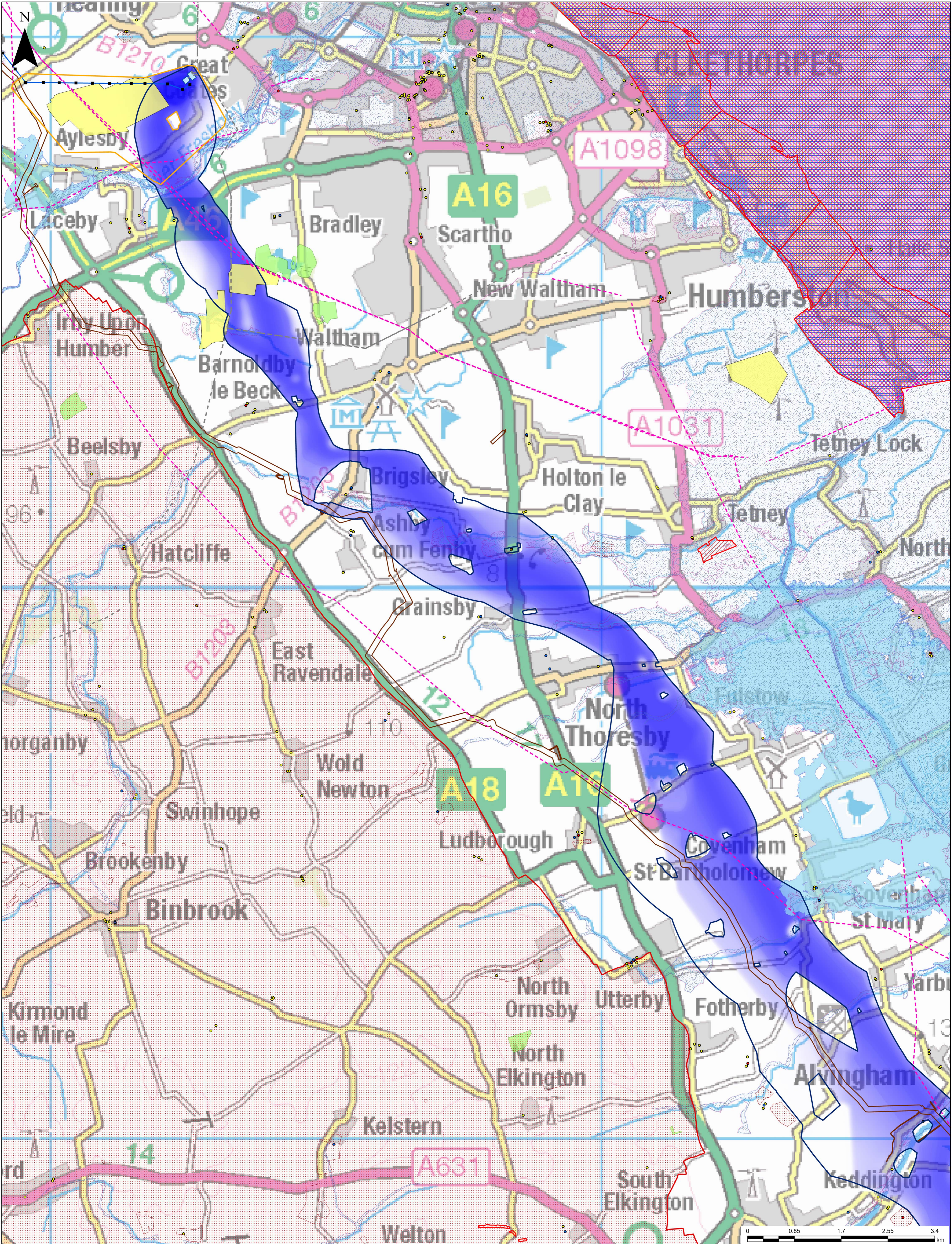
LEGEND
 Sheet Extents

nationalgrid

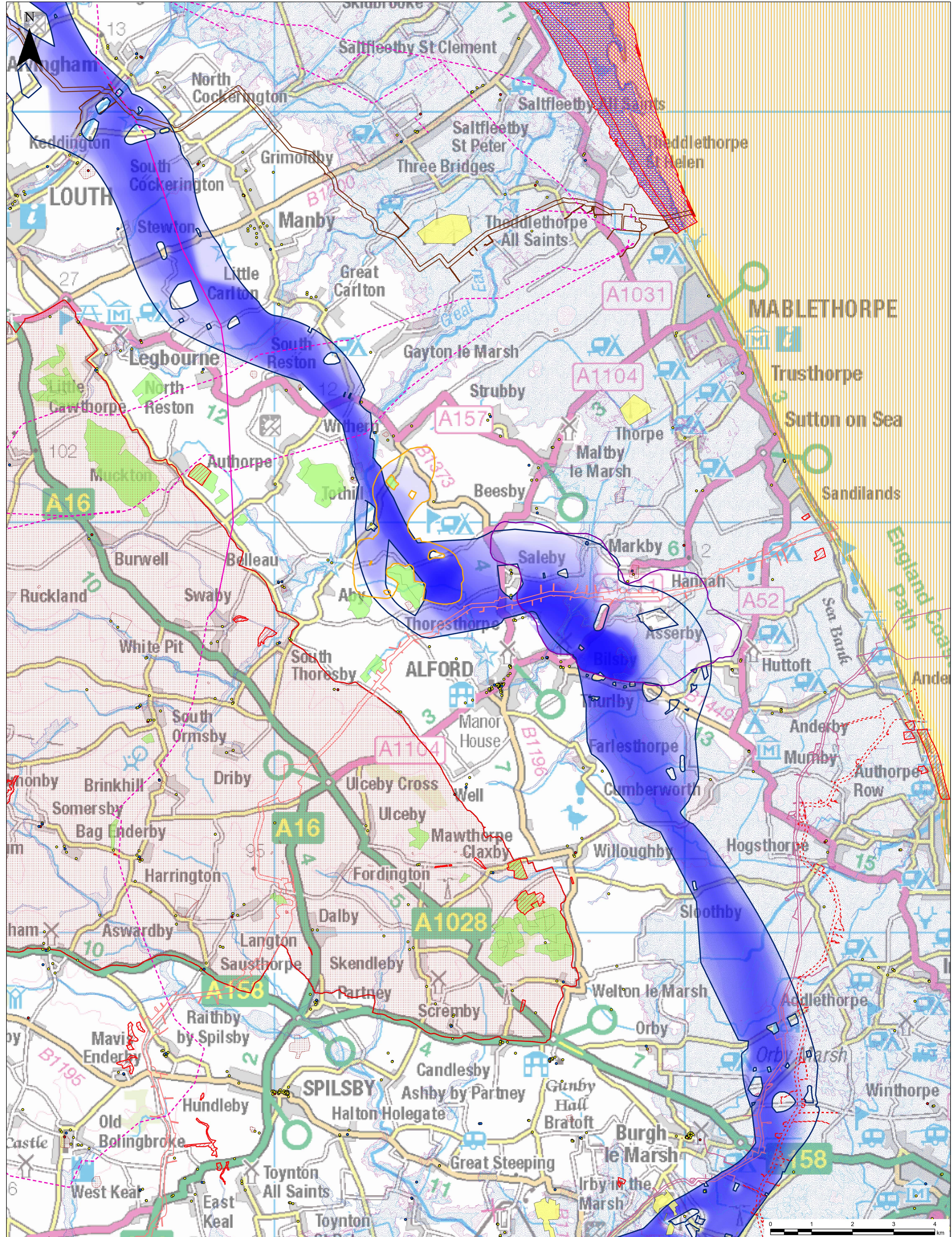
GRIMSBY WEST TO WALPOLE
 EMERGING PREFERRED CORRIDOR
 KEYPLAN FOR GROUPED SECTIONS

© Crown copyright and database rights 2023. Ordnance Survey 0100059731
 © National Grid 2023. © Historic England 2023
 © National England material is reproduced with the permission of Natural England 2023

SCALE: 1:140,000	DRAWN: JC	APPROVED: JB
PROJECT NO: 7038423	DRAWN: BS	DATE: 01/11/2023



LEGEND Emerging Preferred Corridor Grimsby Substation Search Area 400kV Towers 400kV Overhead Line 132kV Overhead Line Existing Pipelines		Scheduled Monument Listed Building Grade I Grade II Grade II* Viking CCUS NSIP		Site of Special Scientific Interest Area of Outstanding Natural Beauty Ancient Woodland Existing and Proposed Solar Farms Ramsar Site Special Areas of Conservation		Special Protection Areas Existing Substation Flood Zone 3 Flood Zone 2 Artificial Sources of Flooding	
0 0.85 1.7 2.55 3.4 km <small>© Crown copyright and database rights 2023. Ordnance Survey 0100959731 © National Grid 2023. © Historic England 2023 © Natural England material is reproduced with the permission of Natural England 2023</small>				 PROJECT: GRIMSBY WEST TO WALPOLE TITLE: EMERGING PREFERRED CORRIDOR SHEET 11 SECTIONS 1-3 OVERVIEW SCALE: 1:30,000 PROJECT NO: 70080423 CHECKED: JC DRAWN: BS APPROVED: JB DATE: 01/12/2023			



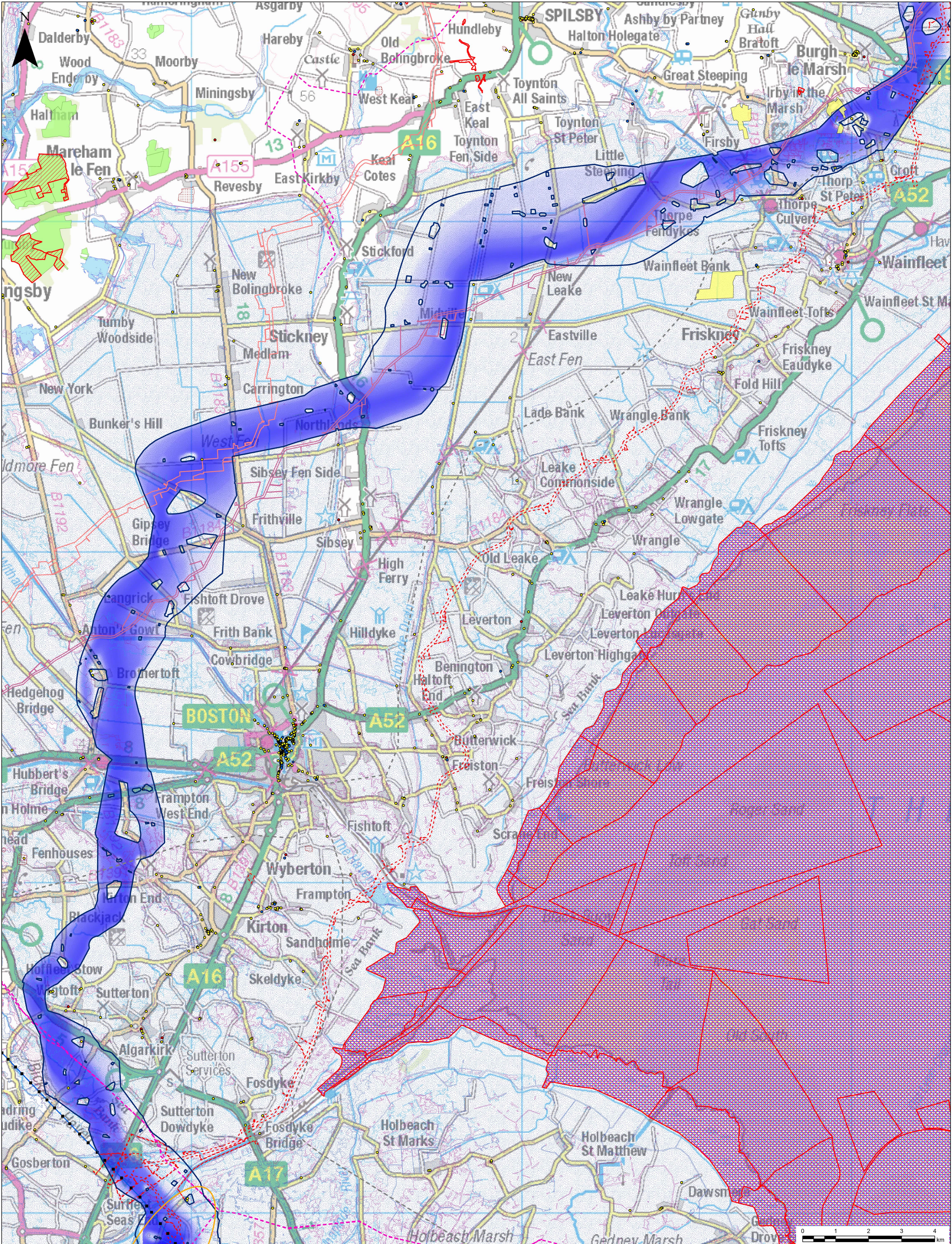
LEGEND

- Emerging Preferred Corridor
- LCS 5 Substation Search Area
- LCS 6/8 Substation Search Area
- 132kV Overhead Line
- Existing Pipelines
- Scheduled Monument
- Listed Building
 - Grade I
 - Grade II
 - Grade II*
- Viking Link Interconnector
- Outer Dowsing Offshore Wind
- Triton Knoll
- Viking CCUS NSIP
- Site of Special Scientific Interest
- Area of Outstanding Natural Beauty
- Ancient Woodland
- Existing and Proposed Solar Farms
- Ramsar Site
- Special Areas of Conservation
- Special Protection Areas
- Flood Zone 3
- Flood Zone 2
- Artificial Sources of Flooding

© Crown copyright and database rights 2023. Ordnance Survey 0100059731
 © National Grid 2023. © Historic England 2023
 © Natural England material is reproduced with the permission of Natural England 2023

nationalgrid
wsp

PROJECT: GRIMSBY WEST TO WALPOLE
 TITLE: EMERGING PREFERRED CORRIDOR SHEET 17 SECTIONS 4-6 OVERVIEW
 SCALE: 1:40,000
 CHECKED: JC
 APPROVED: JB
 PROJECT NO.: 70080423
 DRAWN: BS
 DATE: 01/12/2023



LEGEND		nationalgrid	
Emerging Preferred Corridor	Scheduled Monument	Outer Dowsing Offshore Wind	Special Areas of Conservation
Weston Marsh Substation Search Area	Listed Building	Triton Knoll	Special Protection Areas
400kV Towers	Grade I	Site of Special Scientific Interest	Flood Zone 3
400kV Overhead Line	Grade II	Ancient Woodland	Flood Zone 2
132kV Overhead Line	Grade II*	Existing and Proposed Solar Farms	Artificial Sources of Flooding
Existing Pipelines	Viking Link Interconnector	Ramsar Site	

© Crown copyright and database rights 2023. Ordnance Survey 0100059731
 © National Grid 2023. © Historic England 2023
 © Natural England material is reproduced with the permission of Natural England 2023

nationalgrid
wsp

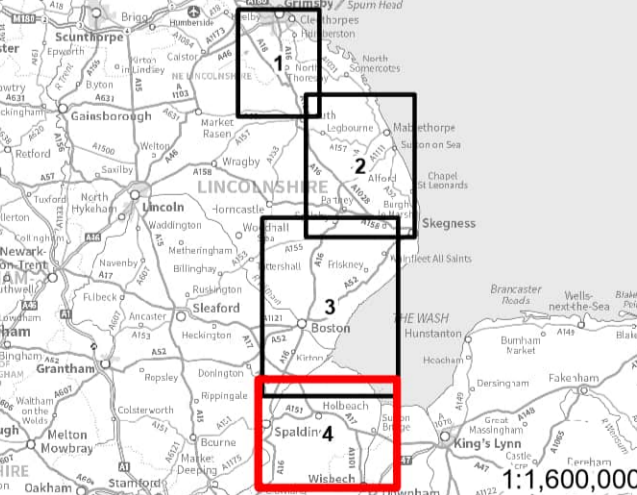
PROJECT: GRIMSBY WEST TO WALPOLE
 TITLE: EMERGING PREFERRED CORRIDOR SHEET 3
 SECTIONS 7-9 OVERVIEW

SCALE 1:50,000	CHECKED: JC	APPROVED: JB
PROJECT NO: 70080423	DRAWN: BS	DATE: 01/12/2023



- LEGEND**
- Emerging Preferred Corridor
 - Weston Marsh Substation Search Area
 - Walpole Substation Search Area
 - 400kV Towers
 - 400kV Overhead Line
 - 132kV Overhead Line
 - Existing Pipelines
 - Scheduled Monument
 - Listed Building
 - Grade I
 - Grade II
 - Grade II*
 - Outer Dowsing Offshore Wind
 - Site of Special Scientific Interest
 - Ramsar Site
 - Special Areas of Conservation
 - Special Protection Areas
 - Existing Substation
 - Flood Zone 3
 - Flood Zone 2

© Crown copyright and database rights 2023. Ordnance Survey 0100050731
 © National Grid 2023. © Historic England 2023
 © Natural England material is reproduced with the permission of Natural England 2023



nationalgrid
wsp

PROJECT: GRIMSBY WEST TO WALPOLE		
TITLE: EMERGING PREFERRED CORRIDOR SHEET 4 SECTIONS 10-11 OVERVIEW		
SCALE: 1:40,000	CHECKED: JC	APPROVED: JB
PROJECT NO: 70080423	DRAWN: BS	DATE: 01/12/2023

