

- Legend**
- Draft Order Limits
 - Study Area (250m)
- Superficial Geology (BGS 50k)**
- ALLUVIUM - CLAY, SILT, SAND AND GRAVEL
 - TIDAL FLAT DEPOSITS - CLAY AND SILT
 - BLOWN SAND - SAND
 - BEACH AND TIDAL FLAT DEPOSITS (UNDIFFERENTIATED) - SAND AND GRAVEL
 - BEACH AND TIDAL FLAT DEPOSITS (UNDIFFERENTIATED) - SAND, SILT AND CLAY
 - HEAD - CLAY, SILT, SAND AND GRAVEL
 - HEAD - GRAVEL, SAND, SILT AND CLAY
 - HEAD, 1 - CLAY AND SILT
 - HEAD, 2 - CLAY AND SILT
 - STORM BEACH DEPOSITS - SAND AND GRAVEL

0	24/07/2023	PEIR	JH	LC	CC
Rev	Date	Description	GIS	Chk	App

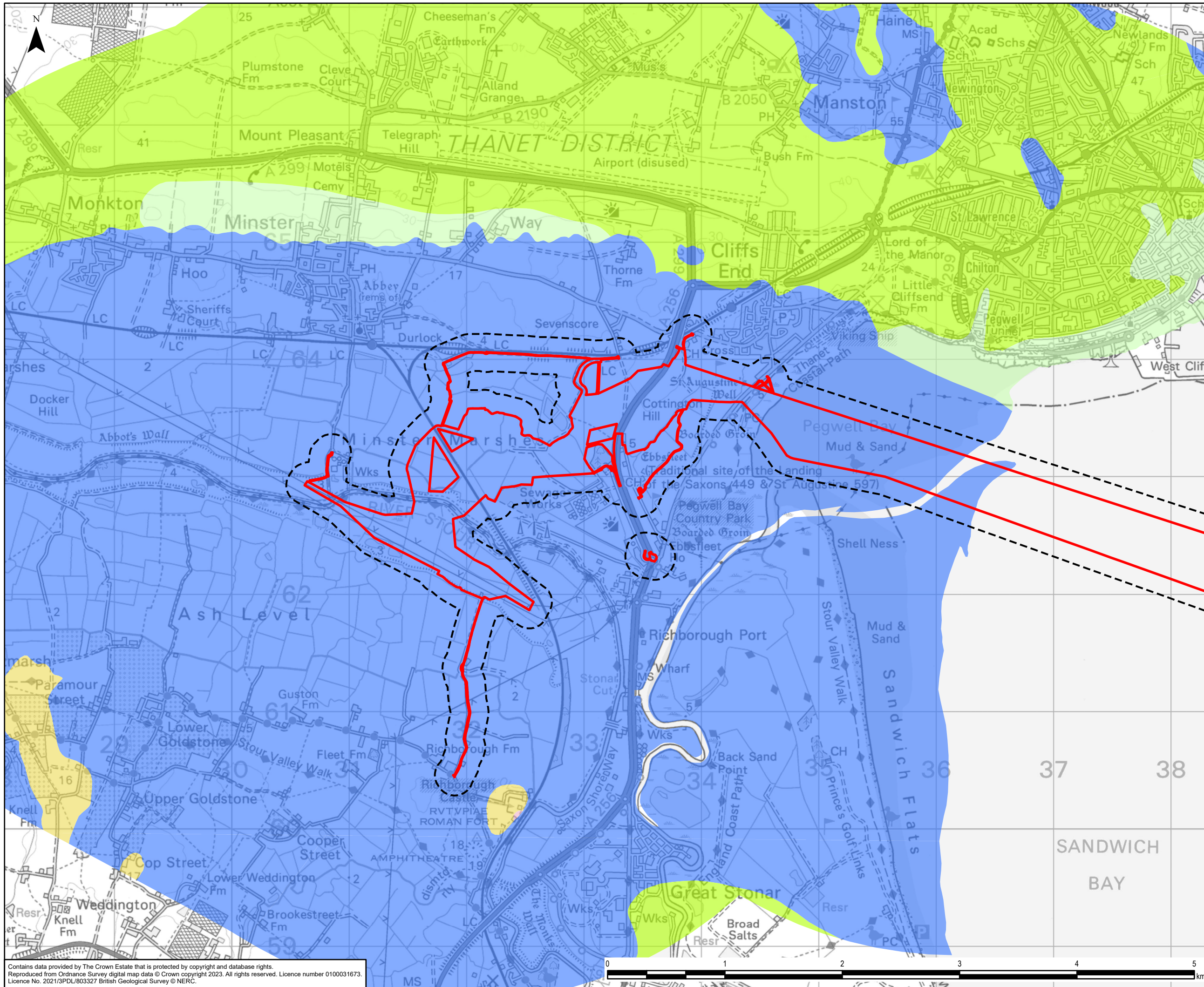
nationalgrid

Scheme: SEA LINK

Document Title: SUPERFICIAL GEOLOGY

Creator: JH	Date: 24/07/2023	Checker: LC	Date: 24/07/2023	Approver: CC	Date: 24/07/2023
Document Ref: FIGURE 3.6.1	Scale: 1:30,000	Format: A3	Sheets: 1	Rev: 0	

Contains data provided by The Crown Estate that is protected by copyright and database rights. Reproduced from Ordnance Survey digital map data © Crown copyright 2023. All rights reserved. Licence number 0100031673. Licence No. 2021/3PDL/803327 British Geological Survey © NERC.



- Legend**
- Draft Order Limits
 - Study Area (250m)
- Bedrock Geology (BGS 50k)**
- HARWICH FORMATION - SAND AND GRAVEL
 - LAMBETH GROUP - SAND
 - THANET FORMATION - SAND, SILT AND CLAY
 - MARGATE CHALK MEMBER - CHALK
 - SEAFORD CHALK FORMATION - CHALK

Contains data provided by The Crown Estate that is protected by copyright and database rights. Reproduced from Ordnance Survey digital map data © Crown copyright 2023. All rights reserved. Licence number 0100031673. Licence No. 2021/3PDL/803327 British Geological Survey © NERC.



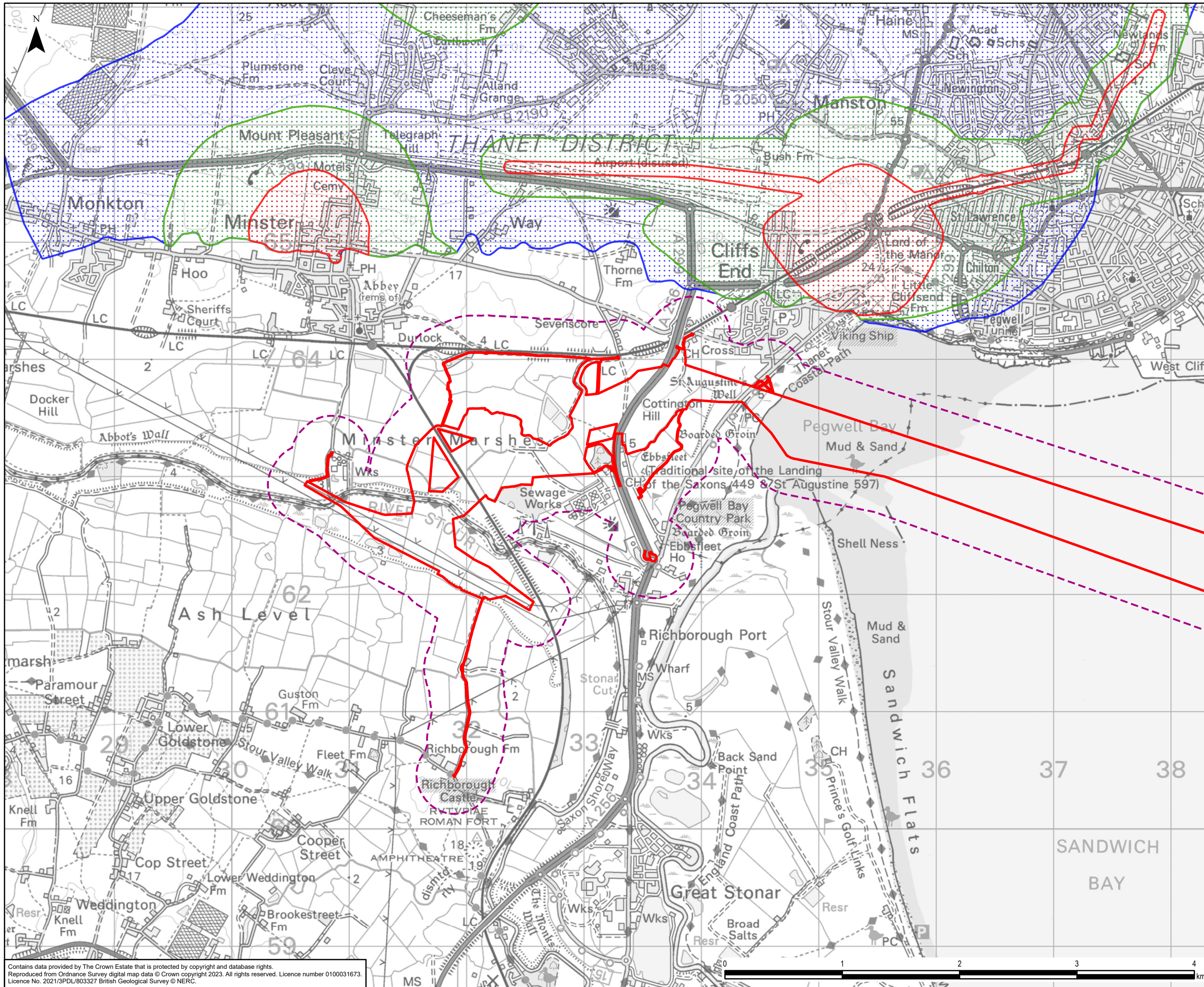
0	24/07/2023	PEIR	JH	LC	CC
Rev	Date	Description	GIS	Chk	App

nationalgrid

Scheme: SEA LINK

Document Title: BEDROCK GEOLOGY

Creator: JH	Date: 24/07/2023	Checker: LC	Date: 24/07/2023	Approver: CC	Date: 24/07/2023
Document Ref: FIGURE 3.6.2	Scale: 1:30,000	Format: A3	Sheets: 1	Rev: 0	



Legend

- Draft Order Limits
- Study Area (500m)
- Source Protection Zone**
- Zone I - Inner Protection Zone
- Zone II - Outer Protection Zone
- Zone III - Total Catchment

0	17/10/2023	PEIR	JH	DF	CC
Rev	Date	Description	GIS	Chk	App

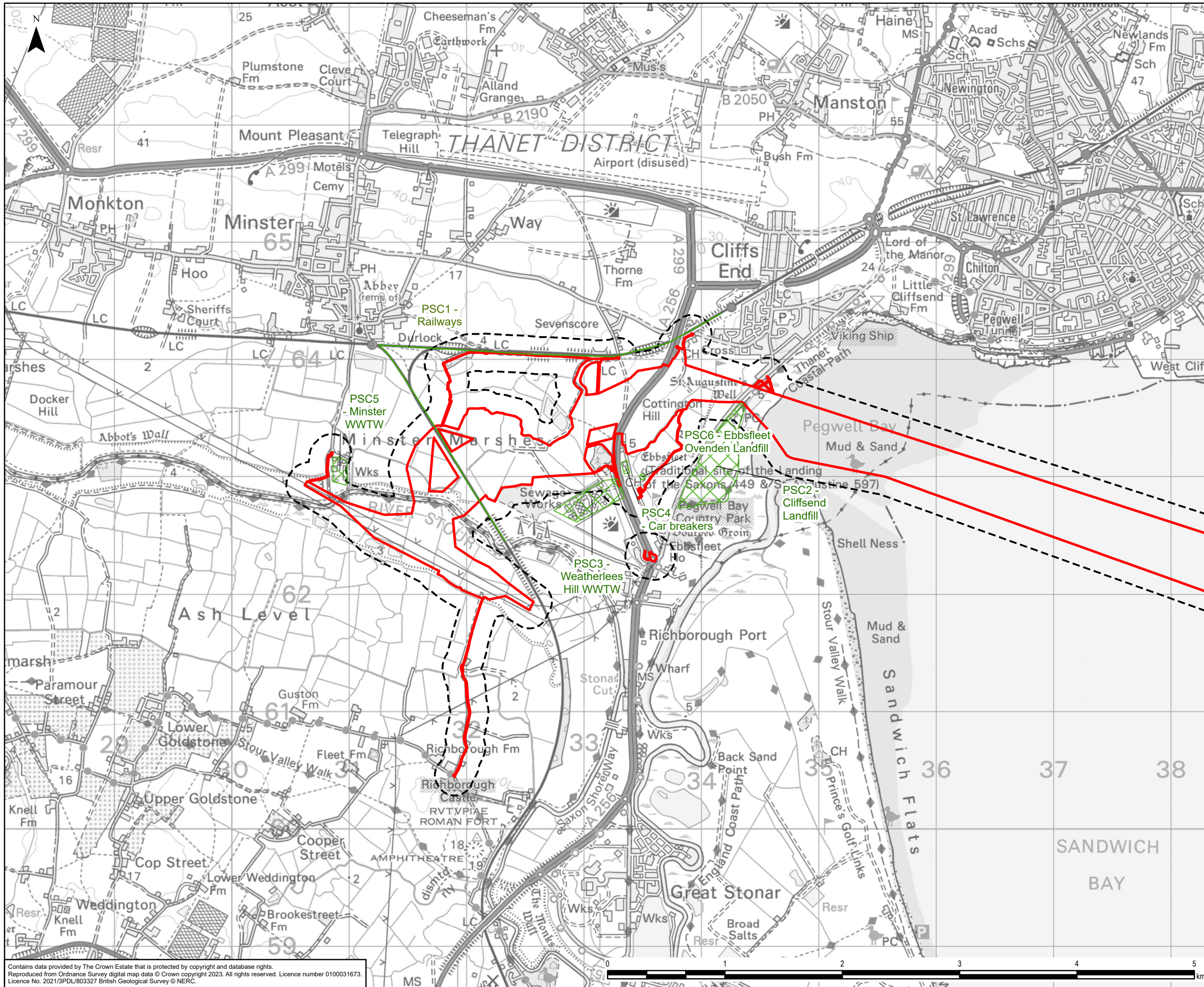


Scheme: SEA LINK

Document Title: SOURCE PROTECTION ZONES

Creator: JH	Date: 17/10/2023	Checker: DF	Date: 17/10/2023	Approver: CC	Date: 17/10/2023
Document Ref: FIGURE 3.6.3	Scale: 1:30,000	Format: A3	Sheets: 1	Rev: 0	

Contains data provided by The Crown Estate that is protected by copyright and database rights. Reproduced from Ordnance Survey digital map data © Crown copyright 2023. All rights reserved. Licence number 0100031673. Licence No. 2021/3PDL/803327 British Geological Survey © NERC.



- Legend**
- Draft Order Limits
 - Study Area (250m)
 - Kent Potential Source of Contamination
 - Kent Potential Source of Contamination

Contains data provided by The Crown Estate that is protected by copyright and database rights.
 Reproduced from Ordnance Survey digital map data © Crown copyright 2023. All rights reserved. Licence number 0100031673.
 Licence No. 2021/3PDL/803327 British Geological Survey © NERC.

0	24/07/2023	PEIR	JH	DF	CC
Rev	Date	Description	GIS	Chk	App

nationalgrid

Scheme: SEA LINK

Document Title: POTENTIAL SOURCES OF CONTAMINATION

Creator: JH	Date: 24/07/2023	Checker: DF	Date: 24/07/2023	Approver: CC	Date: 24/07/2023
Document Ref: FIGURE 3.6.4	Scale: 1:30,000	Format: A3	Sheets: 1	Rev: 0	