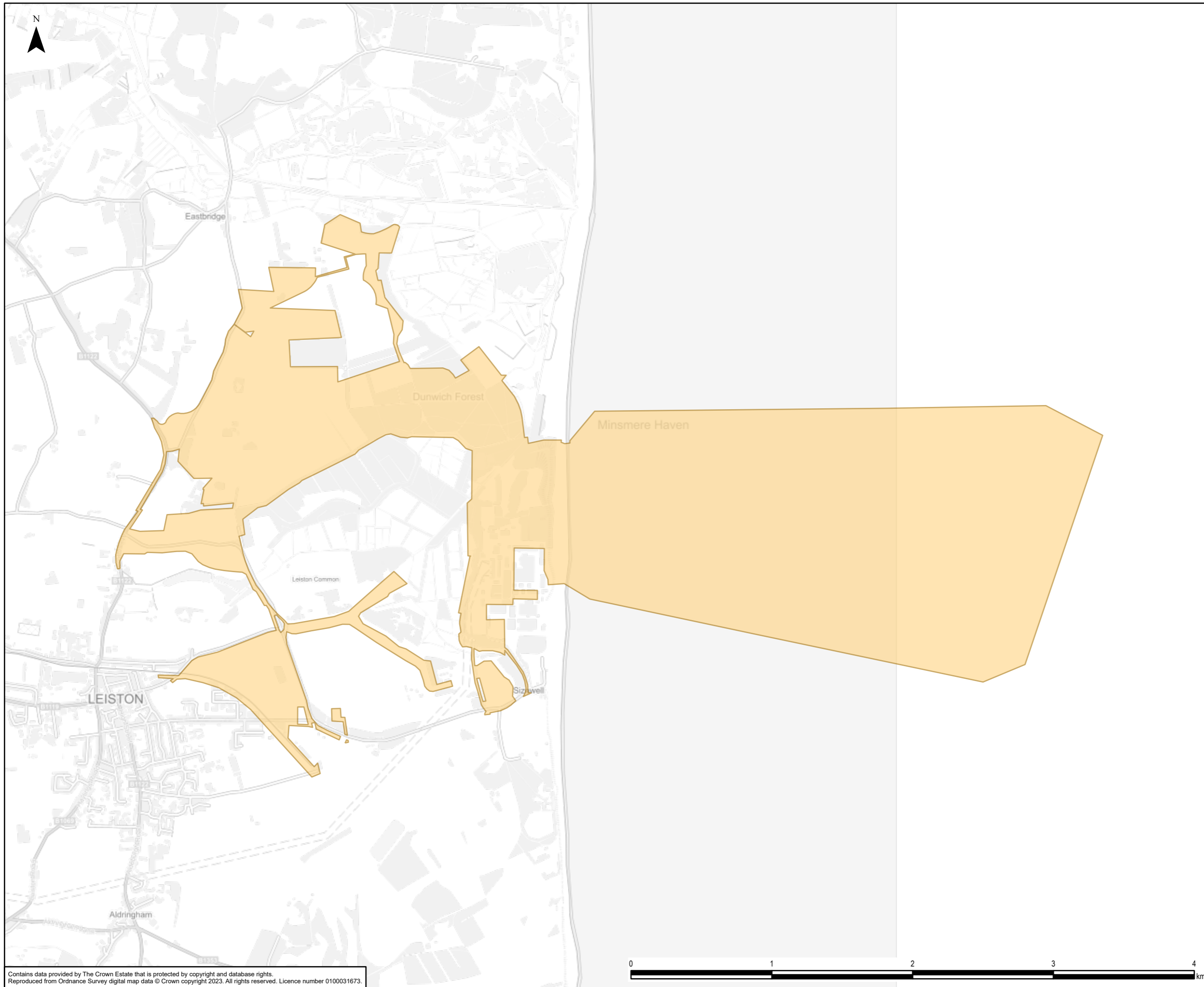


Contains data provided by The Crown Estate that is protected by copyright and database rights. OceanWise, Esri, DeLorme, NaturalVue, Esri UK, Esri, HERE, Garmin, Foursquare, FAO, METI/NASA, USGS.



0	18/10/2023	PEIR	JH	EB	BS
Rev	Date	Description	GIS	Chk	App
nationalgrid					
Scheme: SEA LINK					
Document Title: SUFFOLK ONSHORE SCHEME LONG LIST OF OTHER DEVELOPMENTS					
Creator: JH	Date: 18/10/2023	Checker: EB	Date: 18/10/2023	Approver: CC	Date: 18/10/2023
Document Ref: FIGURE 2.14.1	Scale: 1:500,000	Format: A3	Sheets: 1	Rev: 0	



- Legend**
- Draft Order Limits
 - The Sizewell C Nuclear Power Station



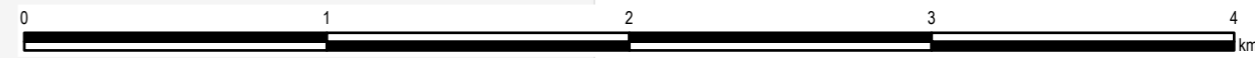
0	27/09/2023	PEIR	JH	DF	CC
Rev	Date	Description	GIS	Chk	App

nationalgrid

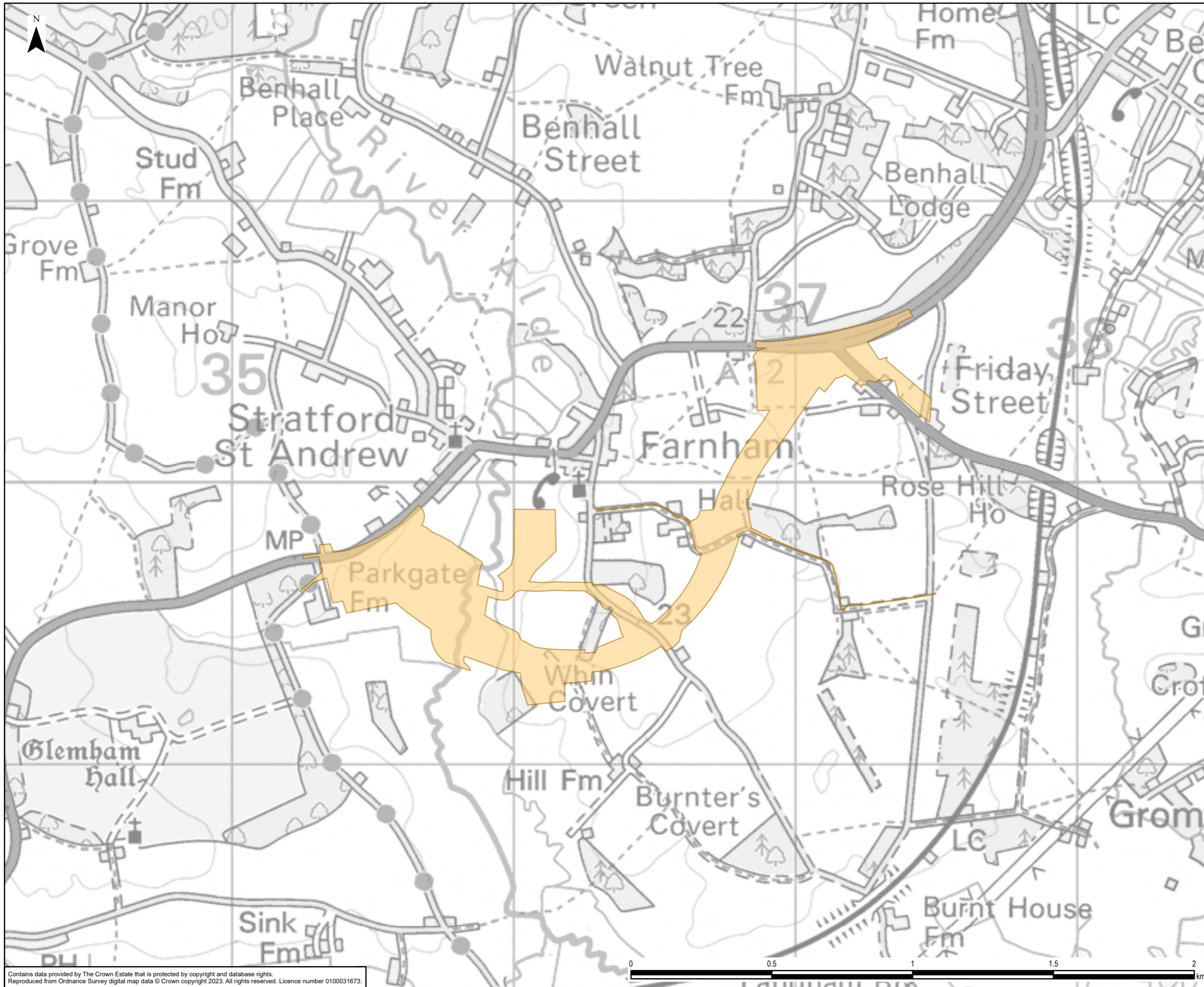
Scheme: SEA LINK

Document Title: THE SIZEWELL C MAIN DEVELOPMENT SITE

Creator: JH	Date: 27/09/2023	Checker: DF	Date: 27/09/2023	Approver: CC	Date: 27/09/2023
Document Ref: FIGURE 2.14.2	Scale: 1:25,000	Format: A3	Sheets: 1	Rev: 0	

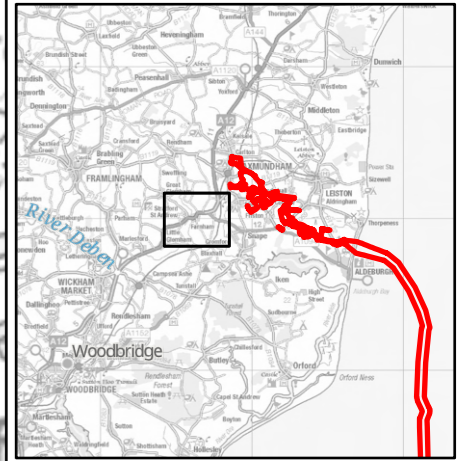


Contains data provided by The Crown Estate that is protected by copyright and database rights. Reproduced from Ordnance Survey digital map data © Crown copyright 2023. All rights reserved. Licence number 0100031673.



Legend

- Draft Order Limits
- A12 Bypass



0	02/10/2023	PEIR	JH	DF	CC
Rev	Date	Description	GIS	Chk	App

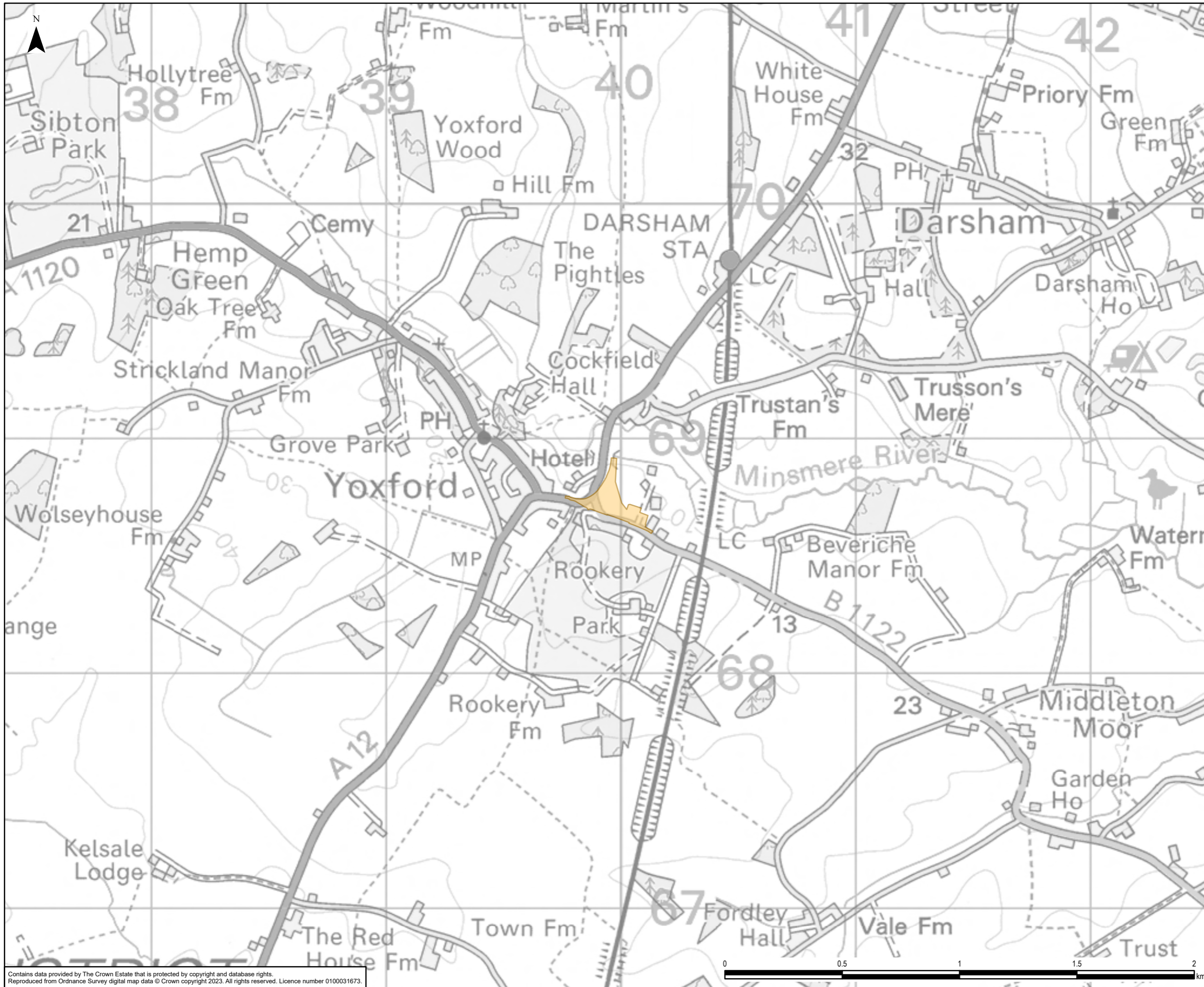
nationalgrid

Scheme: SEA LINK

Document Title: A12 BYPASS (THE 'TWO VILLAGE' BYPASS)

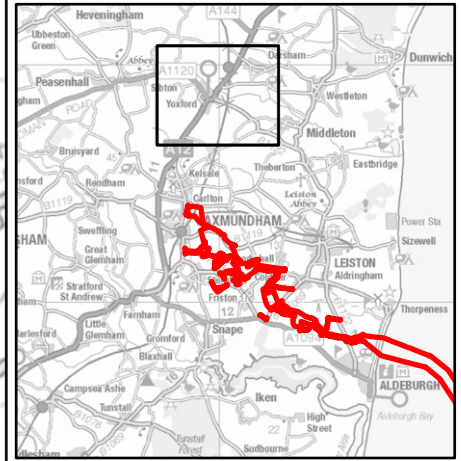
Creator: JH	Date: 02/10/2023	Checker: DF	Date: 02/10/2023	Approver: CC	Date: 02/10/2023
Document Ref: FIGURE 2.14.3	Scale: 1:12,500	Format: A3	Sheets: 1	Rev: 0	

Contains data provided by The Crown Estate that is protected by copyright and database rights. Reproduced from Ordnance Survey digital map data © Crown copyright 2023. All rights reserved. Licence number 0100031673.



Legend

- Draft Order Limits
- Yoxford Roundabout



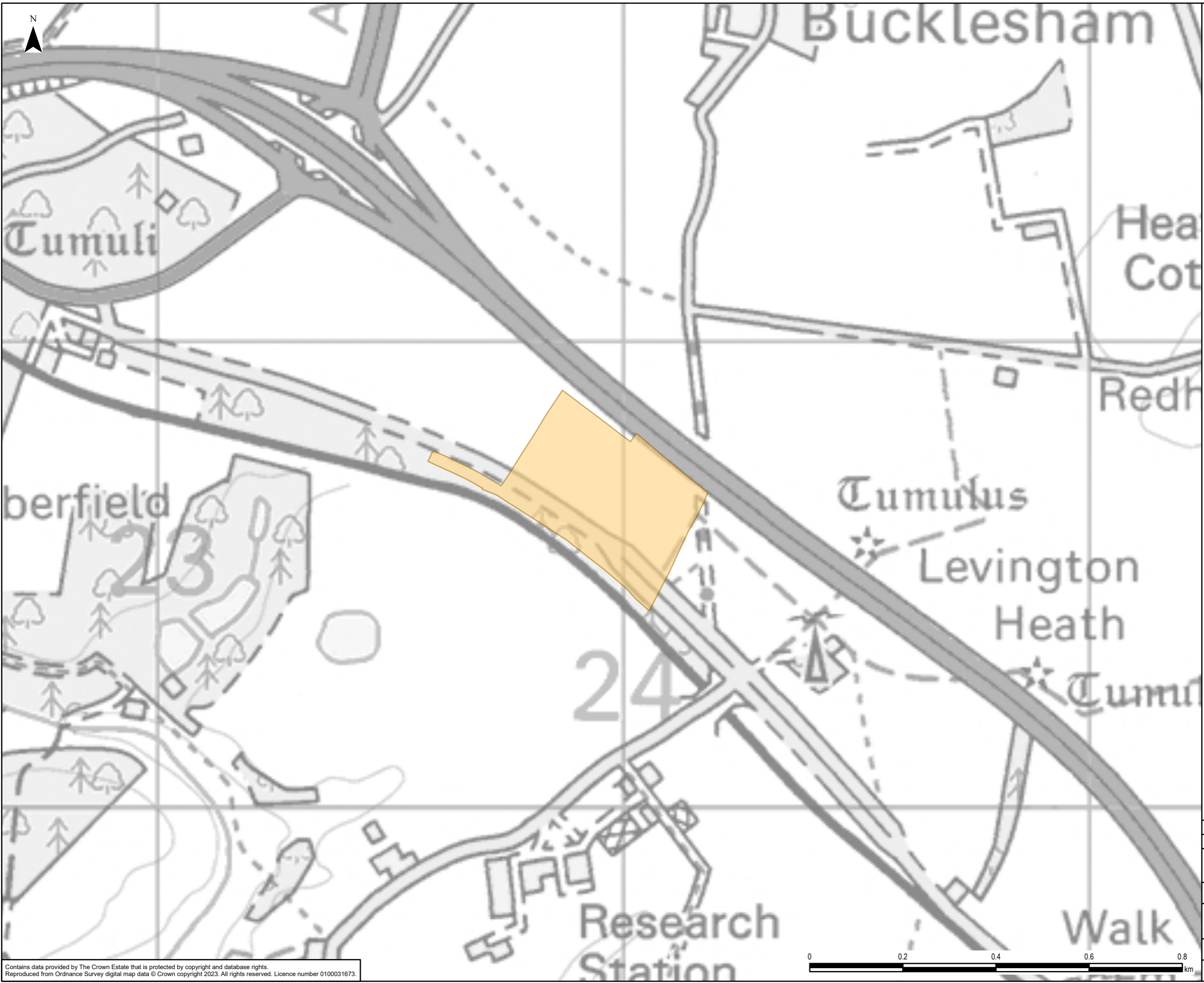
0	02/10/2023	PEIR	JH	DF	CC
Rev	Date	Description	GIS	Chk	App

nationalgrid

Scheme: SEA LINK
Document Title: YOXFORD ROUNDABOUT

Creator: JH	Date: 02/10/2023	Checker: DF	Date: 02/10/2023	Approver: CC	Date: 02/10/2023
Document Ref: FIGURE 2.14.4	Scale: 1:15,000	Format: A3	Sheets: 1	Rev: 0	

Contains data provided by The Crown Estate that is protected by copyright and database rights. Reproduced from Ordnance Survey digital map data © Crown copyright 2023. All rights reserved. Licence number 0100031673.



- Legend
- Draft Order Limits
 - Seven Hill Freight Management Facility



0	02/10/2023	PEIR	JH	DF	CC
Rev	Date	Description	GIS	Chk	App


nationalgrid

Scheme: SEA LINK

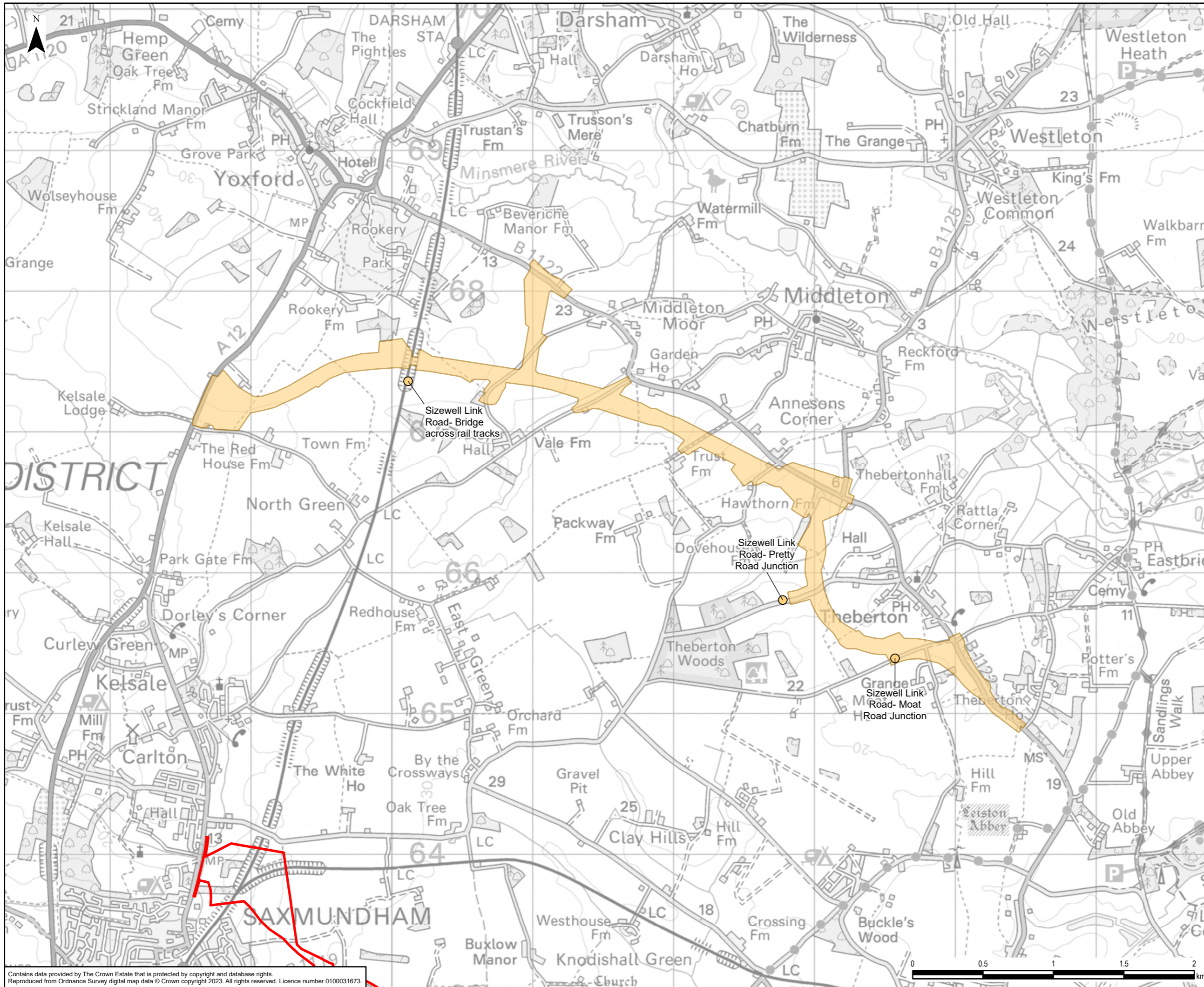
Document Title: FREIGHT MANAGEMENT FACILITY AT SEVEN HILLS

Creator: JH	Date: 02/10/2023	Checker: DF	Date: 02/10/2023	Approver: CC	Date: 02/10/2023
-------------	------------------	-------------	------------------	--------------	------------------

Document Ref: FIGURE 2.14.5	Scale: 1:7,500	Format: A3	Sheets: 1	Rev: 0
-----------------------------	----------------	------------	-----------	--------

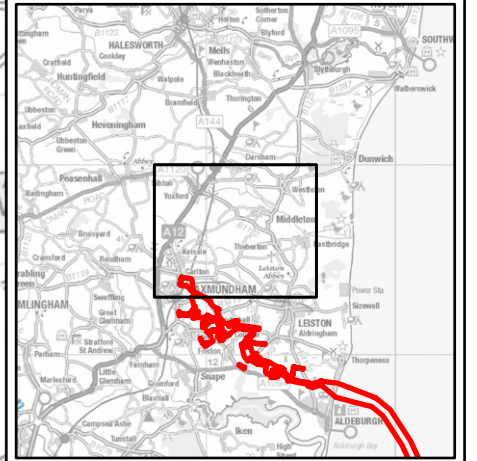


Contains data provided by The Crown Estate that is protected by copyright and database rights. Reproduced from Ordnance Survey digital map data © Crown copyright 2023. All rights reserved. Licence number 0100031673.



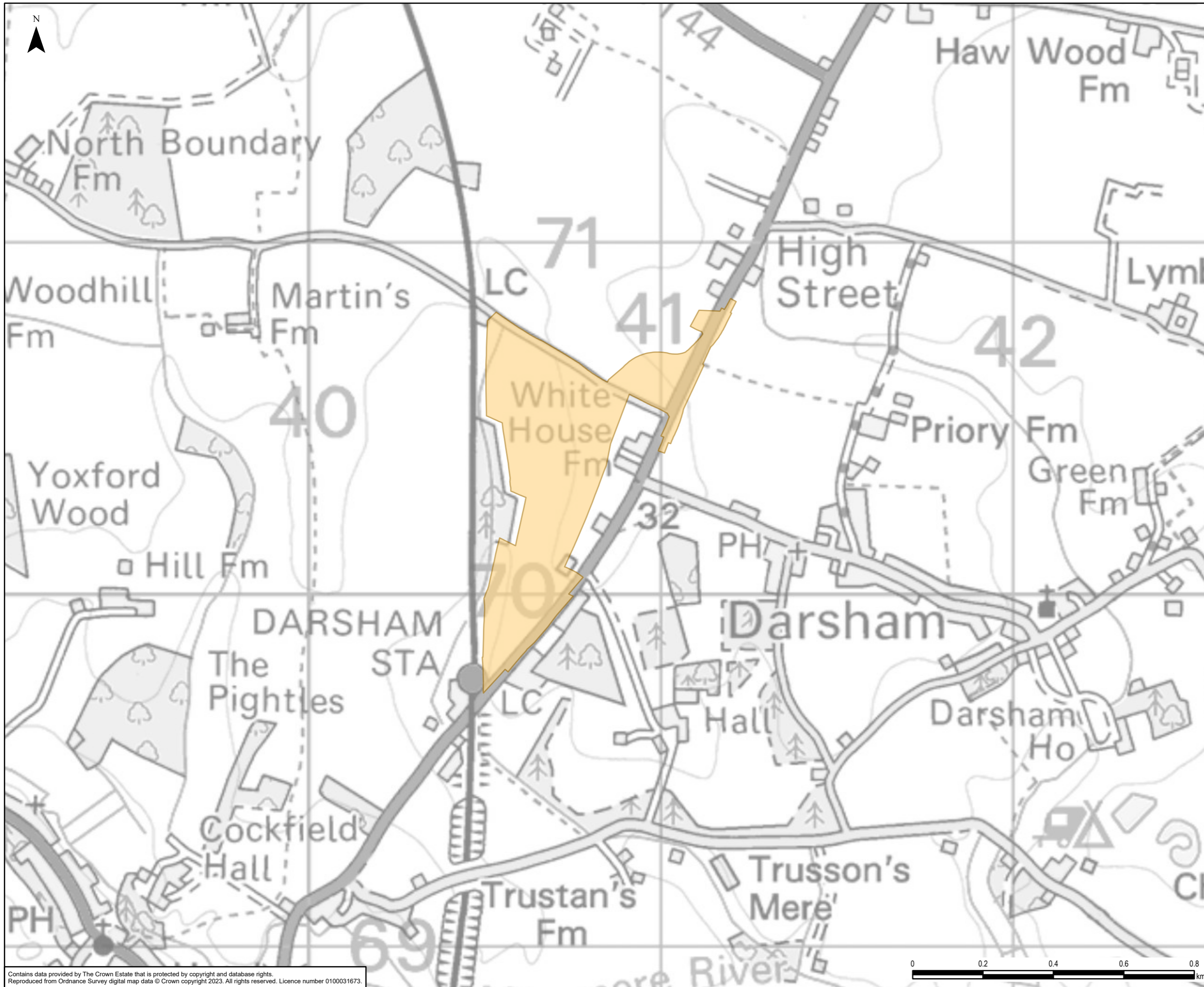
Legend

- Draft Order Limits
- Sizewell Link Road (point)
- Sizewell Link Road- Bridge across rail tracks



0	27/09/2023	PEIR	JH	DF	CC
Rev	Date	Description	GIS	Chk	App
nationalgrid					
Scheme: SEA LINK					
Document Title: SIZEWELL LINK ROAD					
Creator: JH	Date: 27/09/2023	Checker: DF	Date: 27/09/2023	Approver: CC	Date: 27/09/2023
Document Ref: FIGURE 2.14.6	Scale: 1:25,000	Format: A3	Sheets: 1	Rev: 0	

Contains data provided by The Crown Estate that is protected by copyright and database rights. Reproduced from Ordnance Survey digital map data © Crown copyright 2023. All rights reserved. Licence number 0100031673.



Legend

- Draft Order Limits
- Northern Park and Ride



Rev	Date	Description	GIS	Chk	App
0	27/09/2023	PEIR	JH	DF	CC

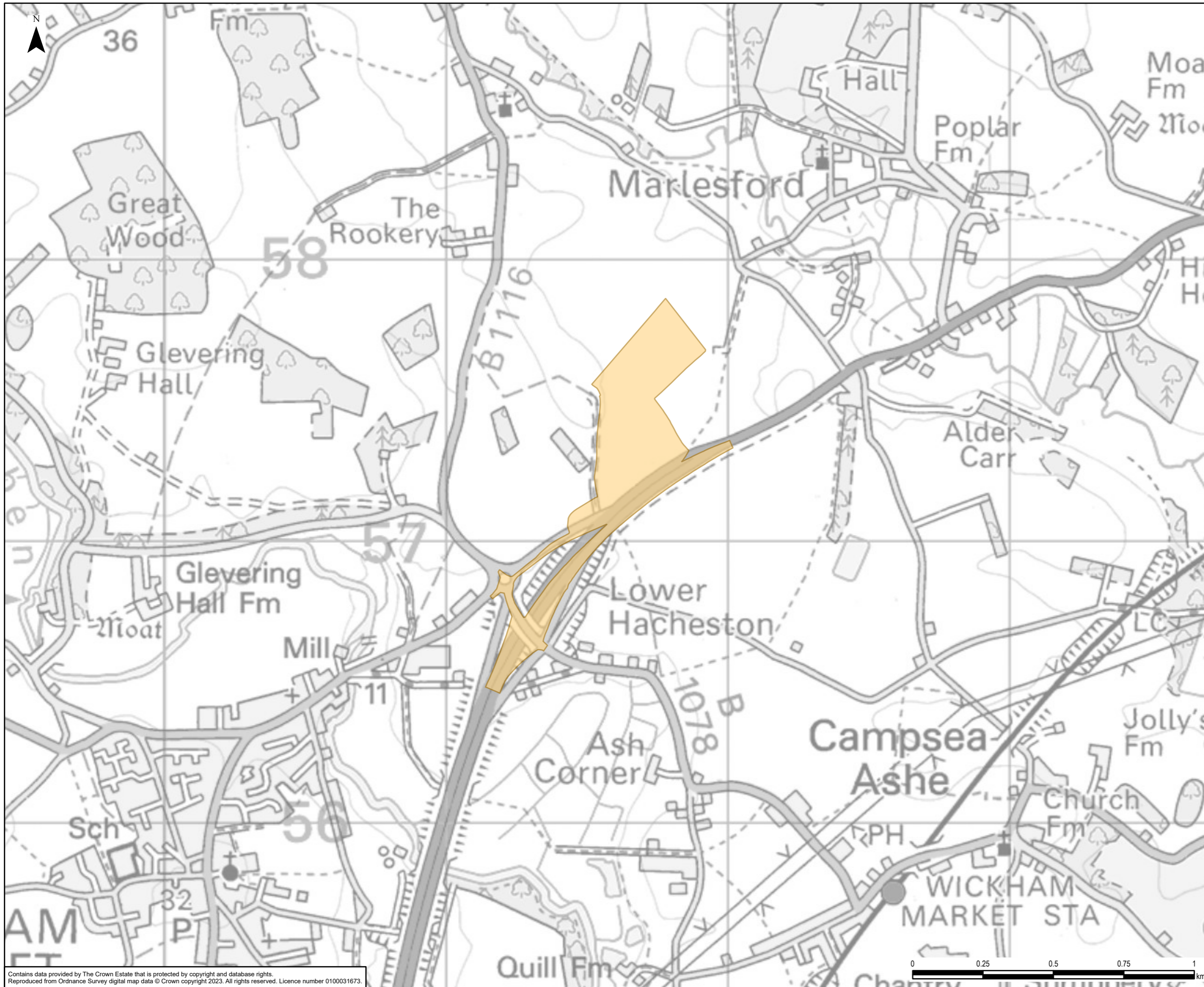
nationalgrid

Scheme: SEA LINK

Document Title: NORTHERN PARK AND RIDE

Creator:	Date:	Checker:	Date:	Approver:	Date:
JH	27/09/2023	DF	27/09/2023	CC	27/09/2023
Document Ref:	Scale:	Format:	Sheets:	Rev:	
FIGURE 2.14.7	1:10,000	A3	1	0	

Contains data provided by The Crown Estate that is protected by copyright and database rights. Reproduced from Ordnance Survey digital map data © Crown copyright 2023. All rights reserved. Licence number 0100031673.



- Legend
- Draft Order Limits
 - Southern park and ride




0	27/09/2023	PEIR	JH	DF	CC
Rev	Date	Description	GIS	Chk	App

nationalgrid

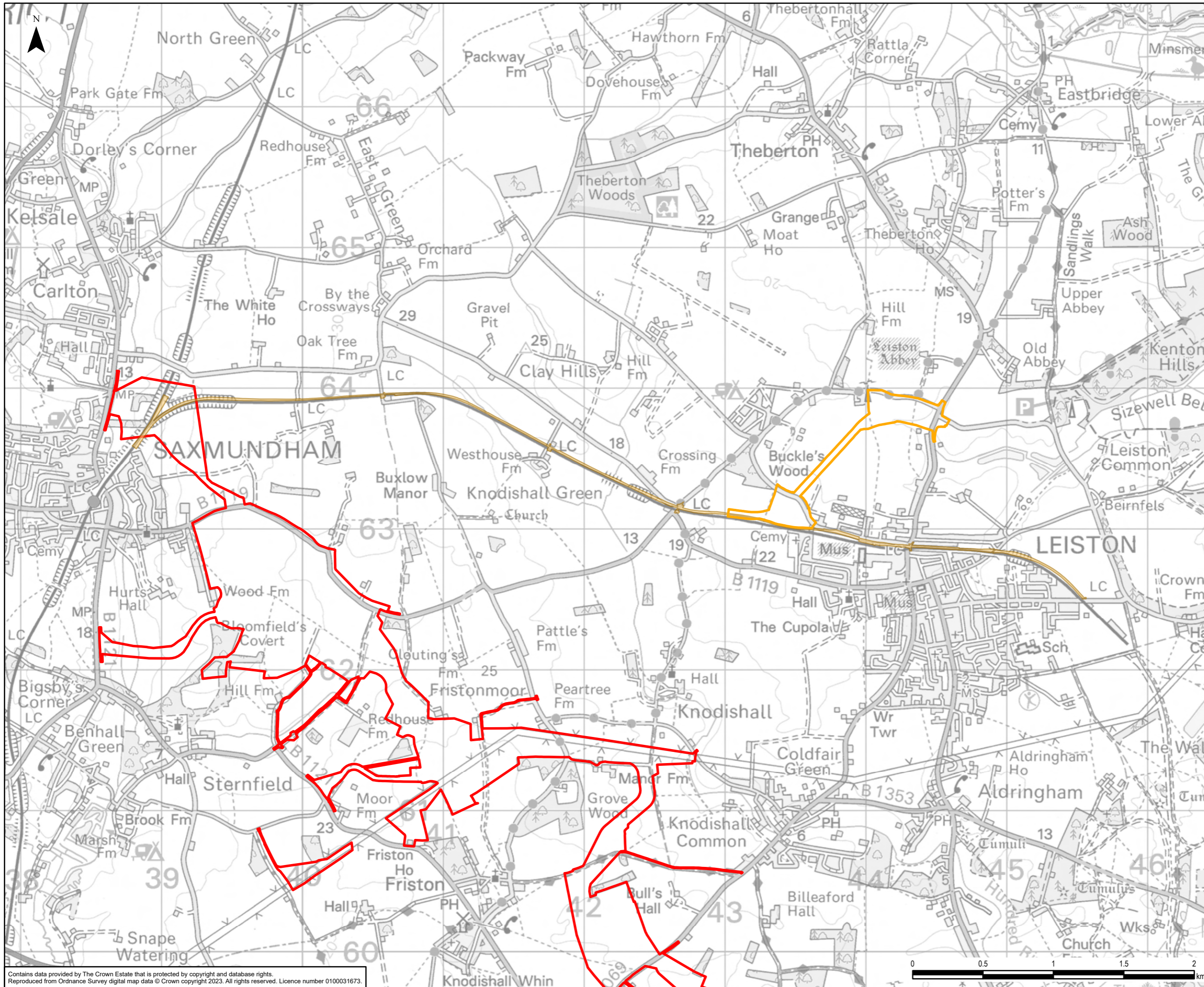
Scheme: SEA LINK

Document Title: SOUTHERN PARK AND RIDE

Creator: JH	Date: 27/09/2023	Checker: DF	Date: 27/09/2023	Approver: CC	Date: 27/09/2023
Document Ref: FIGURE 2.14.8	Scale: 1:12,500	Format: A3	Sheets: 1	Rev: 0	

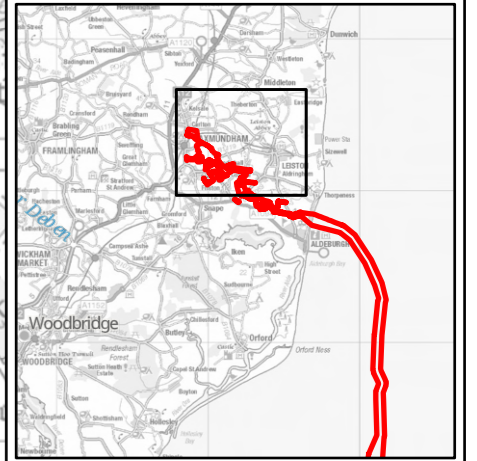


Contains data provided by The Crown Estate that is protected by copyright and database rights. Reproduced from Ordnance Survey digital map data © Crown copyright 2023. All rights reserved. Licence number 0100031673.



Legend

- Draft Order Limits
- Green Rail Route Level Crossing Option
- Saxmundham and Leiston Branch Line and Rail Extension Route

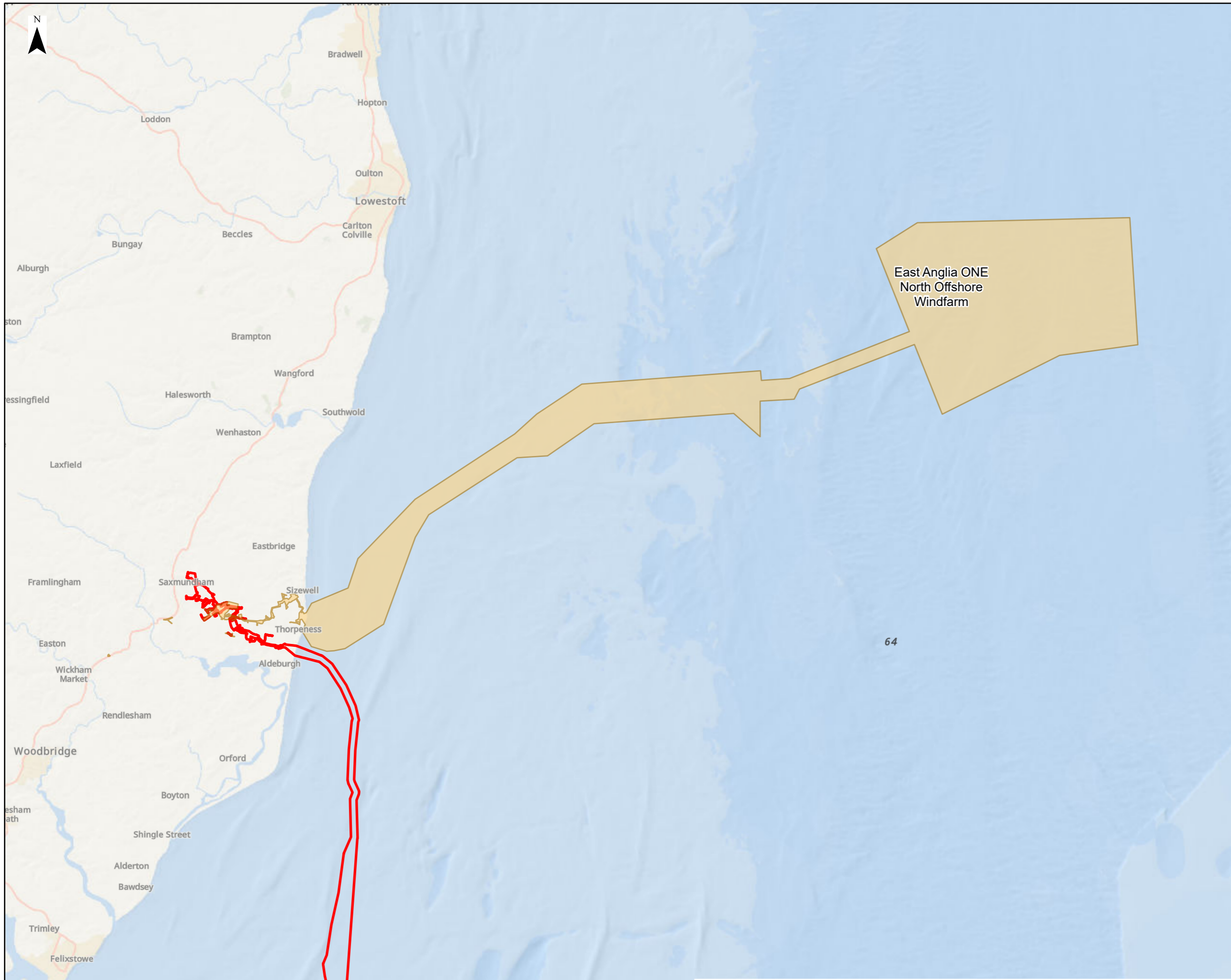


0	27/09/2023	PEIR	JH	DF	CC
Rev	Date	Description	GIS	Chk	App



Scheme: SEA LINK					
Document Title: RAIL UPGRADES TO SAXMUNDHAM AND LEISTON BRANCH LINE AND RAIL EXTENSION ROUTE					
Creator: JH	Date: 27/09/2023	Checker: DF	Date: 27/09/2023	Approver: CC	Date: 27/09/2023
Document Ref: FIGURE 2.14.9	Scale: 1:25,000	Format: A3	Sheets: 1	Rev: 0	

Contains data provided by The Crown Estate that is protected by copyright and database rights. Reproduced from Ordnance Survey digital map data © Crown copyright 2023. All rights reserved. Licence number 0100031673.



- Legend**
- Draft Order Limits
 - East Anglia Offshore Wind Farms


0	27/09/2023	PEIR	JH	DF	CC
Rev	Date	Description	GIS	Chk	App

nationalgrid

Scheme: SEA LINK
 Document Title: EAST ANGLIA ONE NORTH OFFSHORE WINDFARM

Creator: JH	Date: 27/09/2023	Checker: DF	Date: 27/09/2023	Approver: CC	Date: 27/09/2023
Document Ref: FIGURE 2.14.10	Scale: 1:275,000	Format: A3	Sheets: 1	Rev: 0	

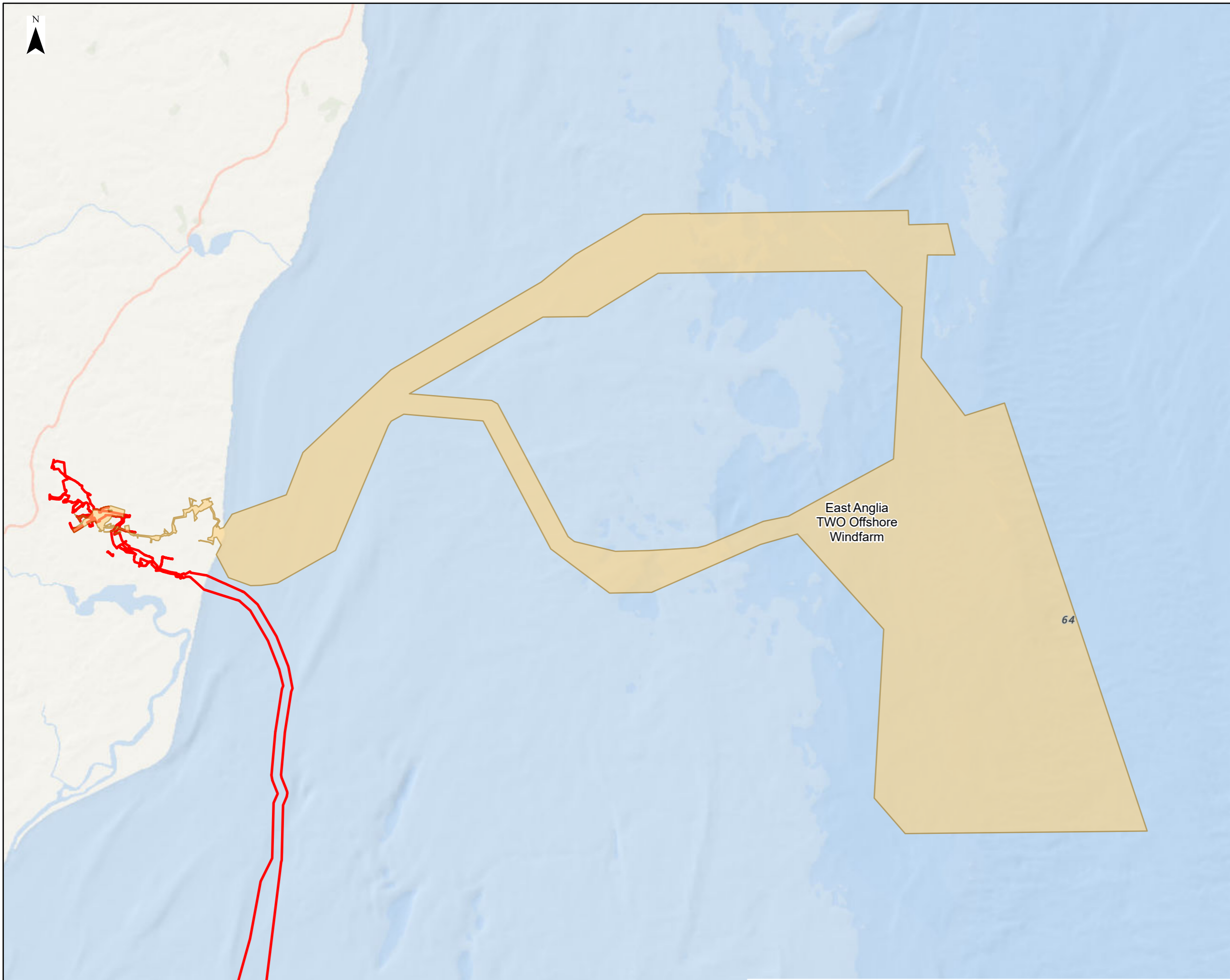
Contains data provided by The Crown Estate that is protected by copyright and database rights.
 Reproduced from Ordnance Survey digital map data © Crown copyright 2023. All rights reserved. Licence number 0100031673.
 Esri UK, Esri, HERE, Garmin, FAO, NOAA, USGS, OceanWise, Esri, Garmin, NaturalVue, Esri UK, Esri, HERE, Garmin, Foursquare, METI/NASA, USGS





Legend

- Draft Order Limits
- East Anglia TWO Offshore Windfarm



East Anglia
TWO Offshore
Windfarm

64


0	17/10/2023	PEIR	JH	EB	BS
Rev	Date	Description	GIS	Chk	App



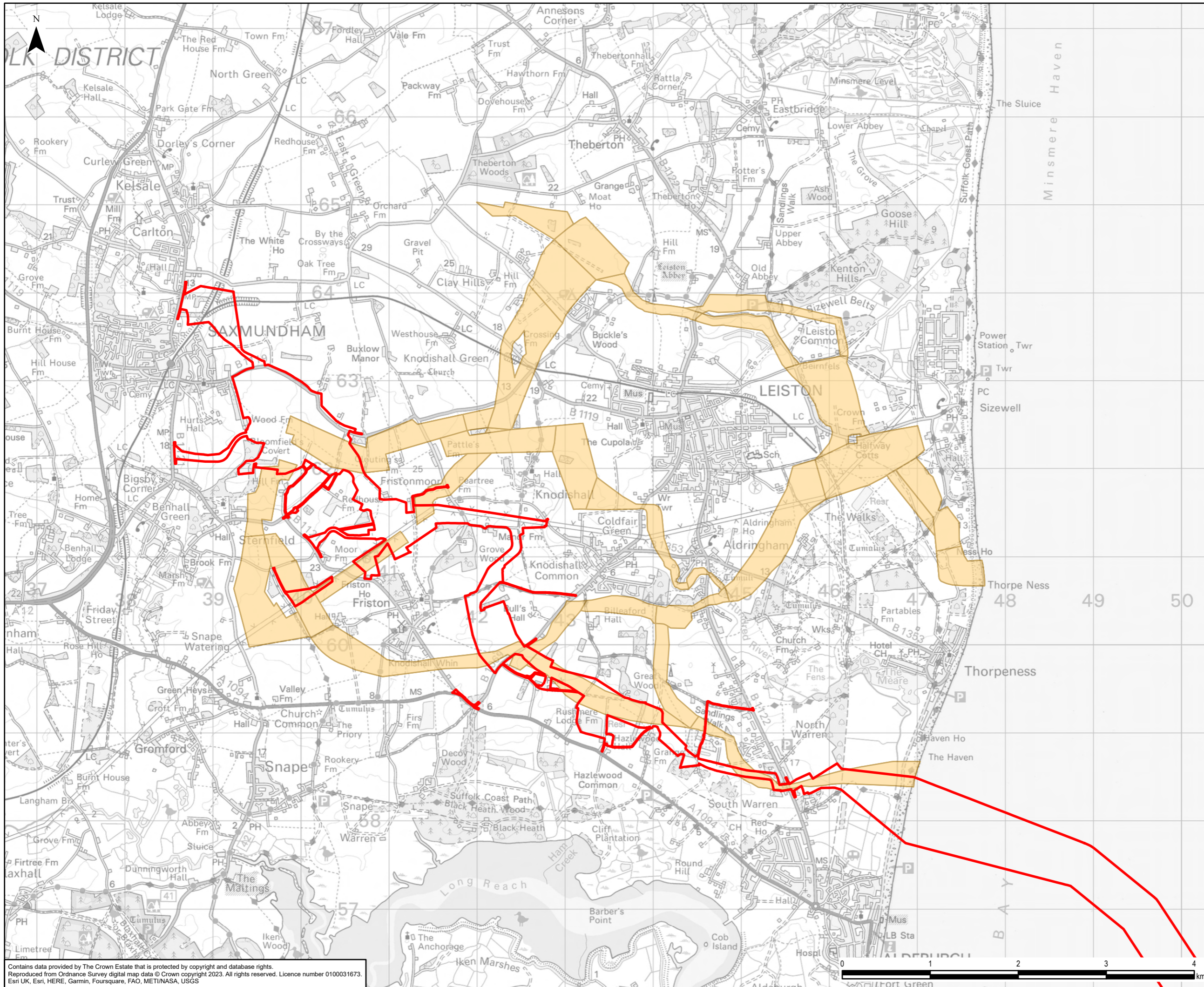
Scheme: SEA LINK

Document Title: EAST ANGLIA TWO OFFSHORE WINDFARM

Creator:	Date:	Checker:	Date:	Approver:	Date:
JH	17/10/2023	EB	17/10/2023	BS	17/10/2023
Document Ref:	Scale:	Format:	Sheets:	Rev:	
FIGURE 2.14.11	1:306,616	A3	1	0	

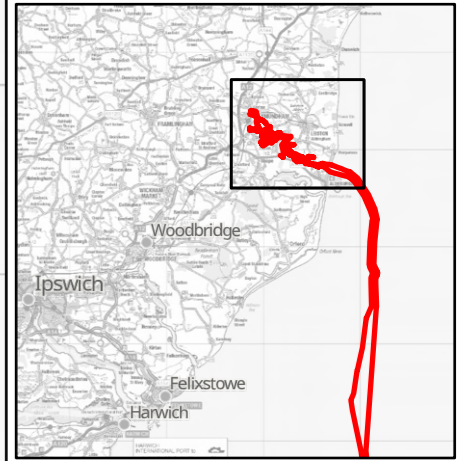


Contains data provided by The Crown Estate that is protected by copyright and database rights.
 Reproduced from Ordnance Survey digital map data © Crown copyright 2023. All rights reserved. Licence number 0100031673.
 Esri UK, Esri, HERE, Garmin, Foursquare, FAO, METI/NASA, USGS, OceanWise, Esri, Garmin, NaturalVue



Legend

- Draft Order Limits
- Nautilus Offshore Interconnector



0	29/09/2023	PEIR	JH	DF	CC
Rev	Date	Description	GIS	Chk	App

nationalgrid

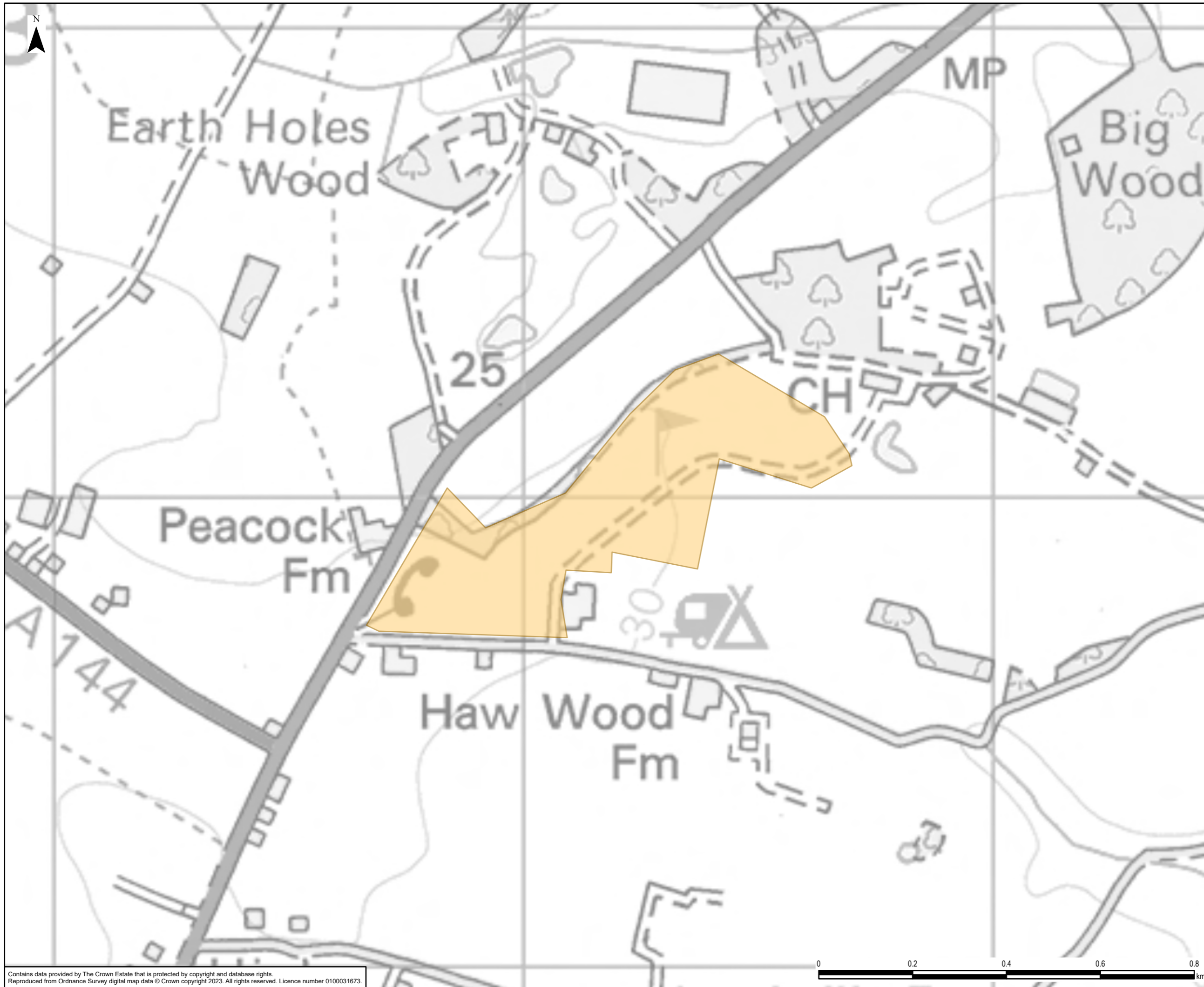
Scheme: SEA LINK

Document Title: NAUTILUS OFFSHORE INTERCONNECTOR

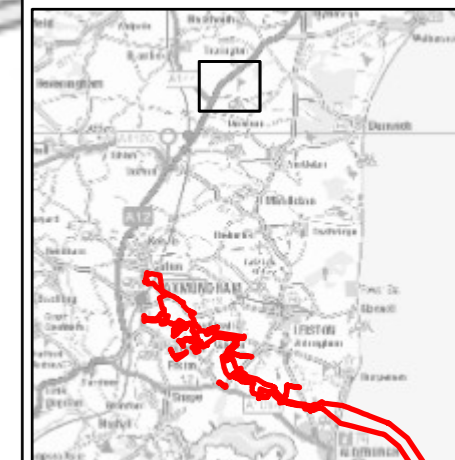
Creator: JH	Date: 29/09/2023	Checker: DF	Date: 29/09/2023	Approver: CC	Date: 29/09/2023
-------------	------------------	-------------	------------------	--------------	------------------

Document Ref: FIGURE 2.14.12	Scale: 1:40,000	Format: A3	Sheets: 1	Rev: 0
------------------------------	-----------------	------------	-----------	--------

Contains data provided by The Crown Estate that is protected by copyright and database rights. Reproduced from Ordnance Survey digital map data © Crown copyright 2023. All rights reserved. Licence number 0100031673. Esri UK, Esri, HERE, Garmin, Foursquare, FAO, METI/NASA, USGS



- Legend
- Draft Order Limits
 - High Lodge Leisure




Rev	Date	Description	GIS	Chk	App
0	27/09/2023	PEIR	JH	DF	CC

nationalgrid

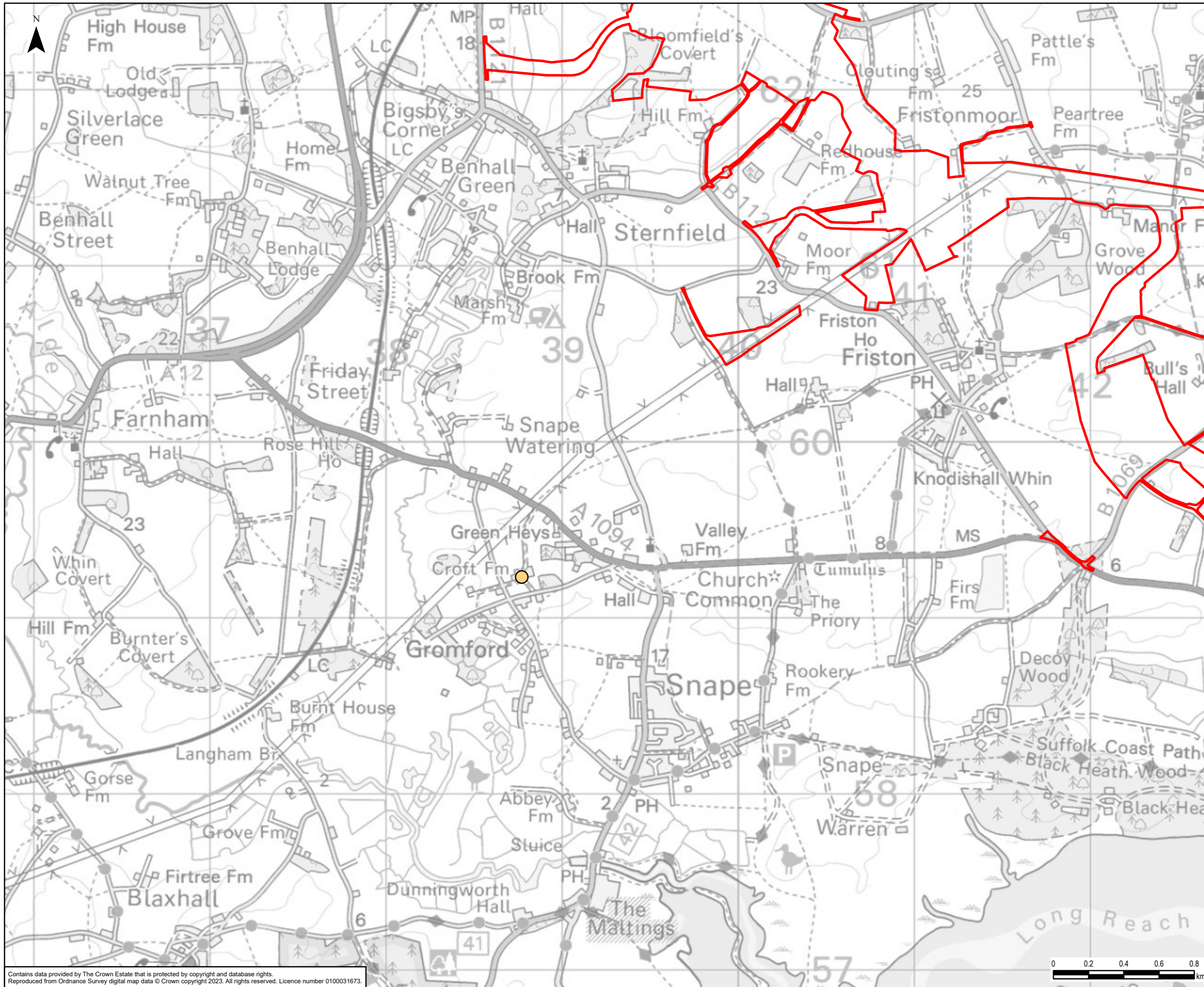
Scheme: SEA LINK

Document Title: HIGH LODGE LEISURE

Creator: JH	Date: 27/09/2023	Checker: DF	Date: 27/09/2023	Approver: CC	Date: 27/09/2023
Document Ref: FIGURE 2.14.13	Scale: 1:7,500	Format: A3	Sheets: 1	Rev: 0	

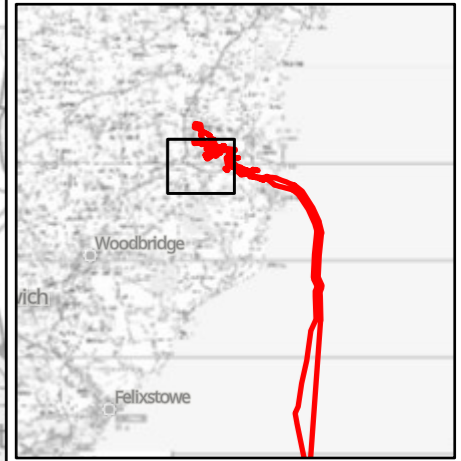


Contains data provided by The Crown Estate that is protected by copyright and database rights. Reproduced from Ordnance Survey digital map data © Crown copyright 2023. All rights reserved. Licence number 0100031673.



Legend

- Draft Order Limits
- Croft Farm land and buildings



0	27/09/2023	PEIR	JH	DF	CC
Rev	Date	Description	GIS	Chk	App

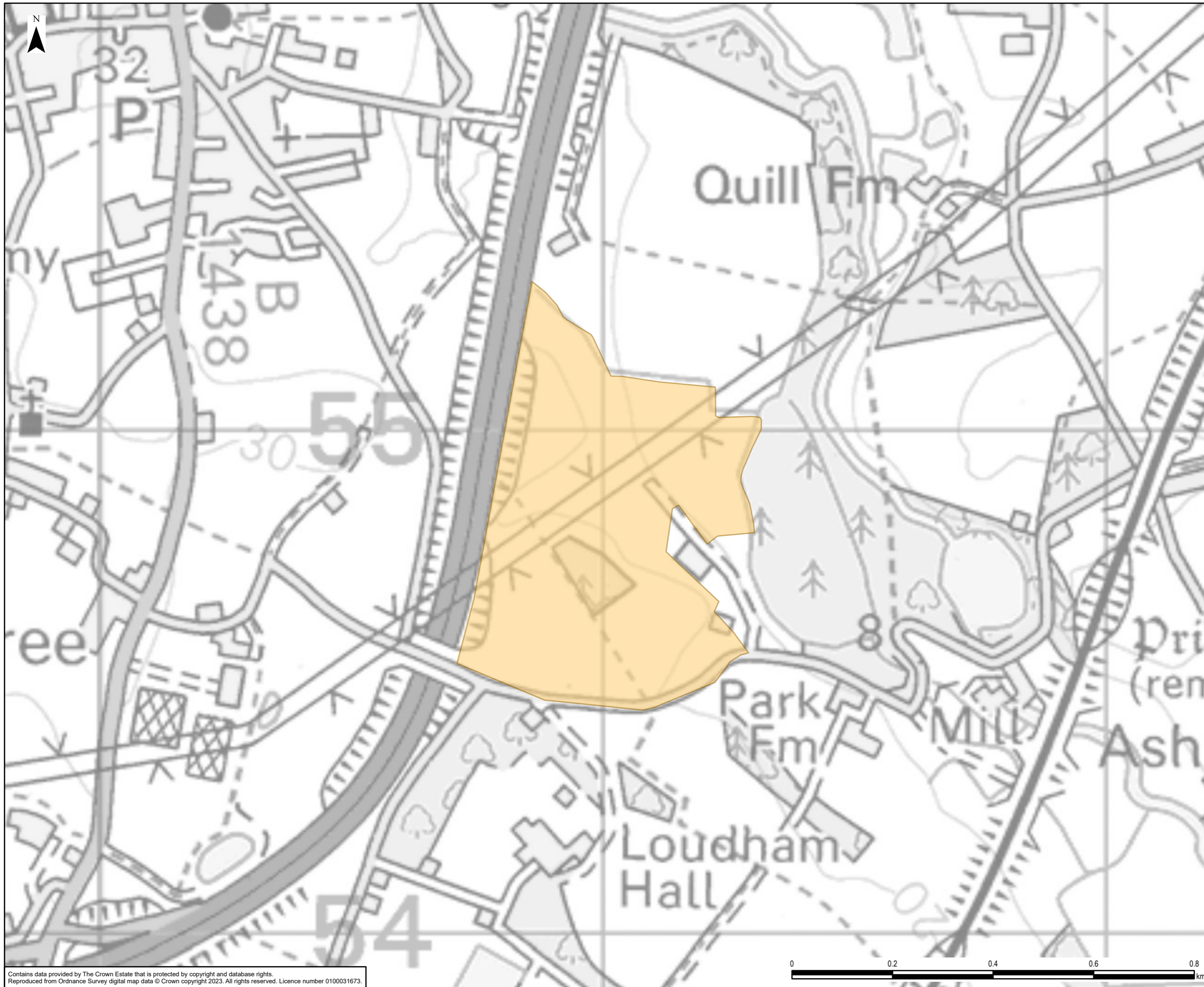
nationalgrid

Scheme: SEA LINK

Document Title: CROFT FARM LAND AND BUILDINGS

Creator: JH	Date: 27/09/2023	Checker: DF	Date: 27/09/2023	Approver: CC	Date: 27/09/2023
Document Ref: FIGURE 2.14.14	Scale: 1:20,000	Format: A3	Sheets: 1	Rev: 0	

Contains data provided by The Crown Estate that is protected by copyright and database rights. Reproduced from Ordnance Survey digital map data © Crown copyright 2023. All rights reserved. Licence number 0100031673.



- Legend
- Draft Order Limits
 - Park Farm Solar Farm



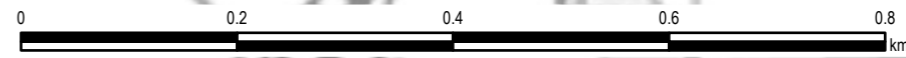
0	27/09/2023	PEIR	JH	DF	CC
Rev	Date	Description	GIS	Chk	App

nationalgrid

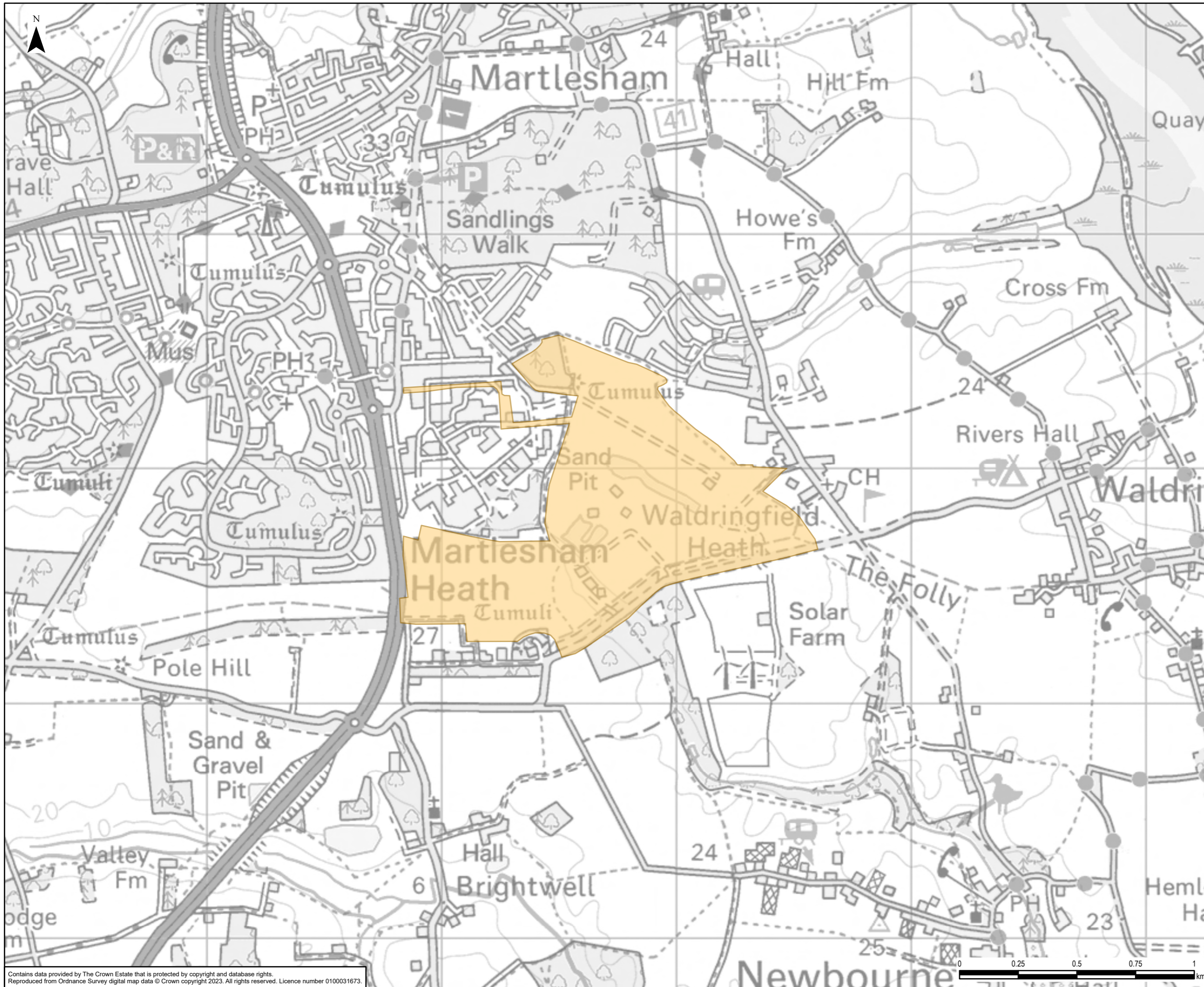
Scheme: SEA LINK

Document Title: PARK FARM SOLAR FARM

Creator: JH	Date: 27/09/2023	Checker: DF	Date: 27/09/2023	Approver: CC	Date: 27/09/2023
Document Ref: FIGURE 2.14.15	Scale: 1:7,000	Format: A3	Sheets: 1	Rev: 0	

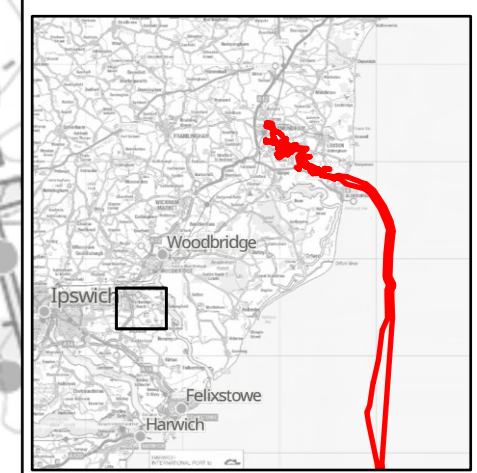


Contains data provided by The Crown Estate that is protected by copyright and database rights. Reproduced from Ordnance Survey digital map data © Crown copyright 2023. All rights reserved. Licence number 0100031673.



Legend

- Draft Order Limits
- Residential Development, Brightwell Lakes



0	17/10/2023	PEIR	JH	EB	BS
Rev	Date	Description	GIS	Chk	App

nationalgrid

Scheme: SEA LINK

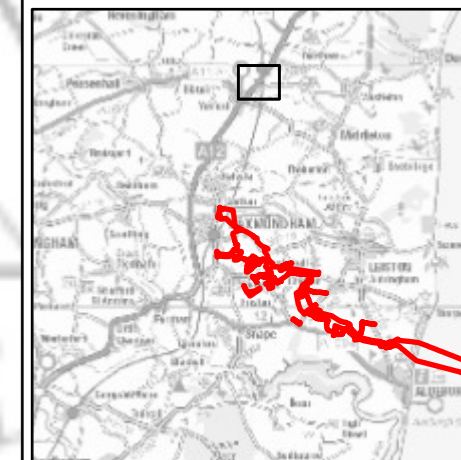
Document Title: RESIDENTIAL DEVELOPMENT, BRIGHTWELL LAKES

Creator: JH	Date: 17/10/2023	Checker: EB	Date: 17/10/2023	Approver: BS	Date: 17/10/2023
Document Ref: FIGURE 2.14.16	Scale: 1:15,000	Format: A3	Sheets: 1	Rev: 0	

Contains data provided by The Crown Estate that is protected by copyright and database rights. Reproduced from Ordnance Survey digital map data © Crown copyright 2023. All rights reserved. Licence number 0100031673.



- Legend
- Draft Order Limits
 - Residential Development, Darsham Station




0	27/09/2023	PEIR	JH	DF	CC
Rev	Date	Description	GIS	Chk	App

nationalgrid

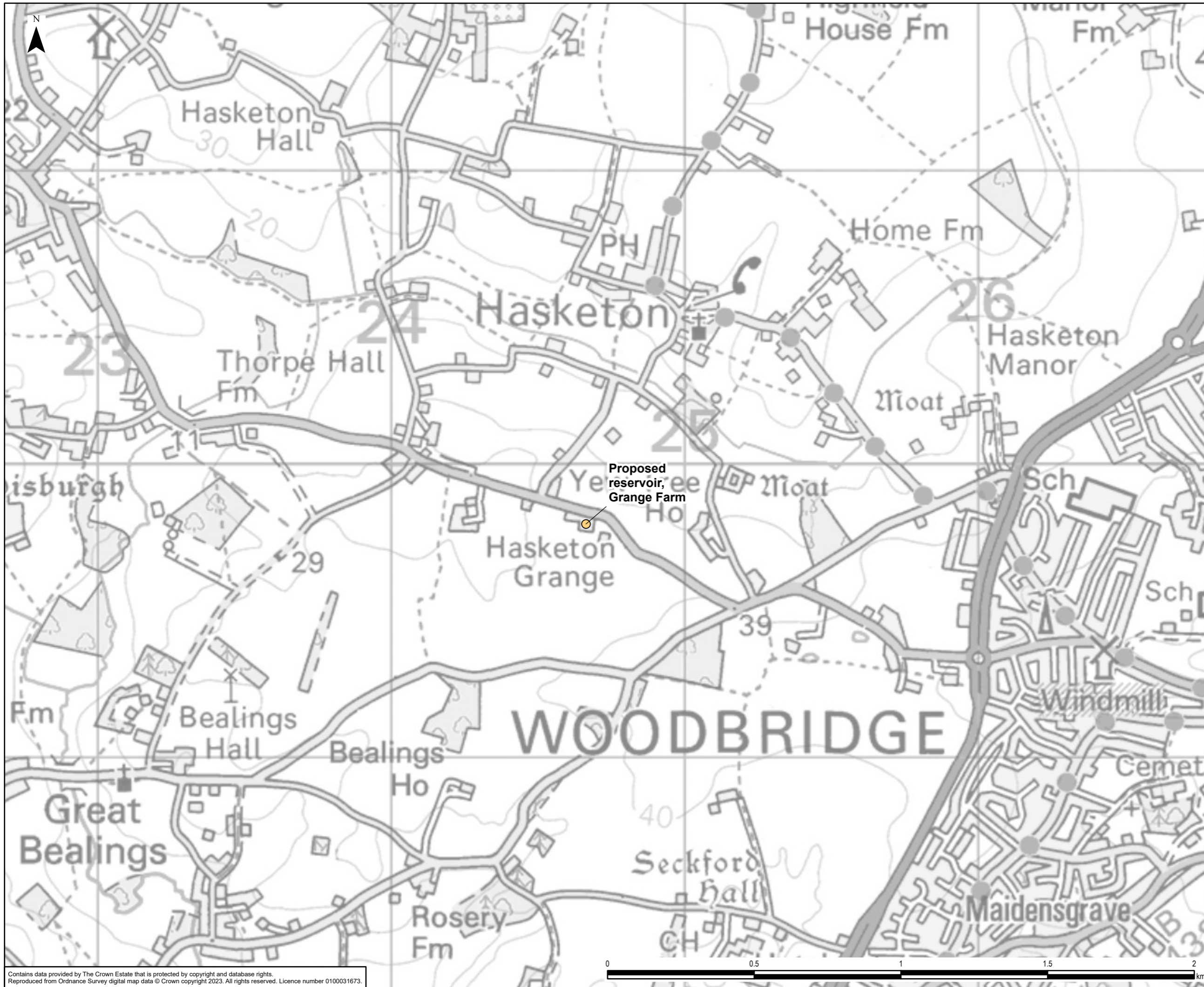
Scheme: SEA LINK

Document Title: RESIDENTIAL DEVELOPMENT, DARSHAM STATION

Creator: JH	Date: 27/09/2023	Checker: DF	Date: 27/09/2023	Approver: CC	Date: 27/09/2023
Document Ref: FIGURE 2.14.17	Scale: 1:5,000	Format: A3	Sheets: 1	Rev: 0	



Contains data provided by The Crown Estate that is protected by copyright and database rights. Reproduced from Ordnance Survey digital map data © Crown copyright 2023. All rights reserved. Licence number 0100031673.



- Legend
- Draft Order Limits
 - Proposed reservoir, Grange Farm



0	27/09/2023	PEIR	JH	DF	CC
Rev	Date	Description	GIS	Chk	App


nationalgrid

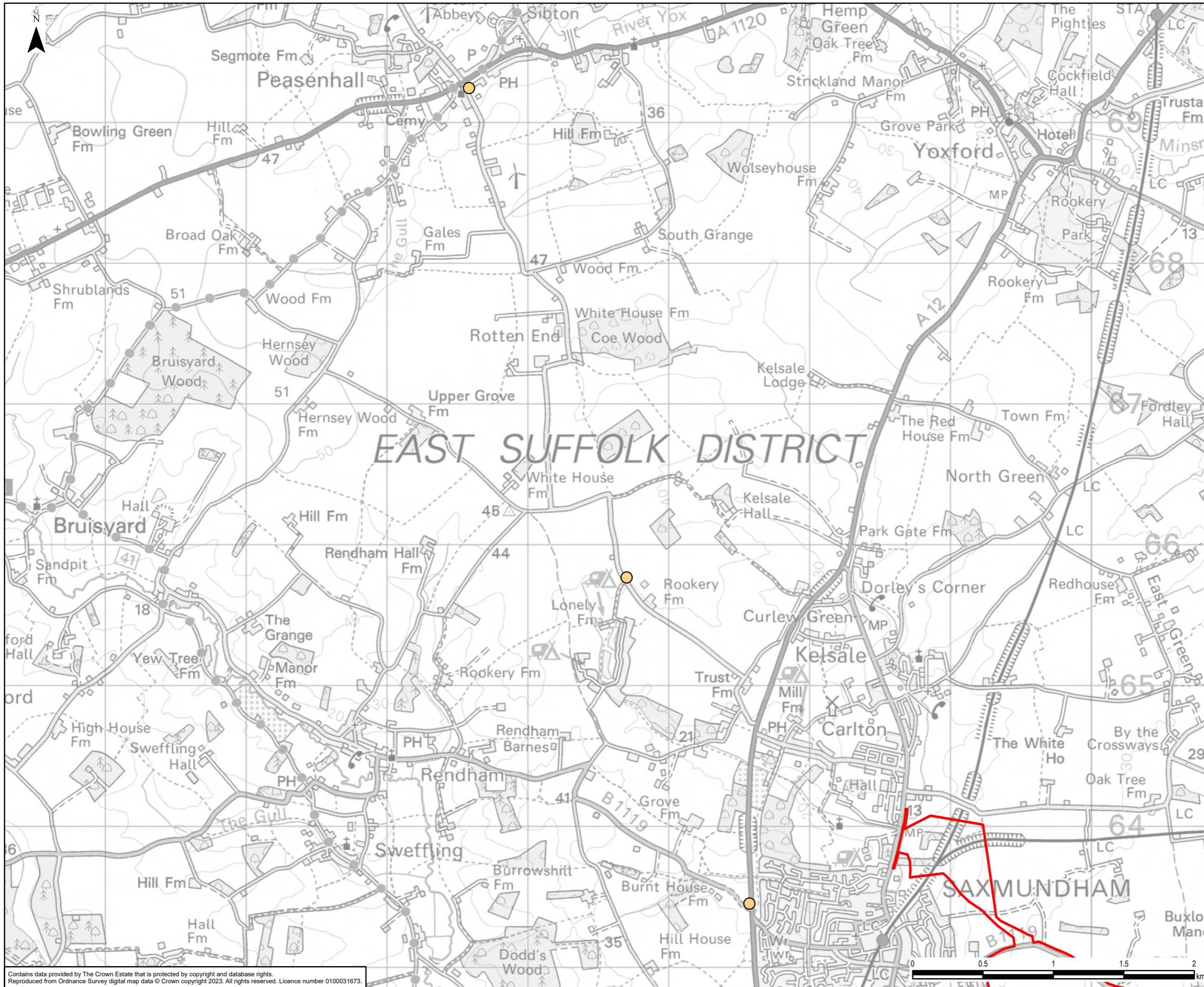
Scheme: SEA LINK

Document Title: PROPOSED RESERVOIR, GRANGE FARM

Creator: JH	Date: 27/09/2023	Checker: DF	Date: 27/09/2023	Approver: CC	Date: 27/09/2023
Document Ref: FIGURE 2.14.18	Scale: 1:12,000	Format: A3	Sheets: 1	Rev: 0	

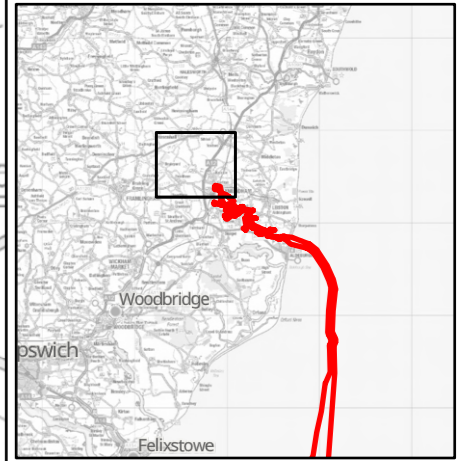
Contains data provided by The Crown Estate that is protected by copyright and database rights. Reproduced from Ordnance Survey digital map data © Crown copyright 2023. All rights reserved. Licence number 0100031673.





Legend

- Draft Order Limits
- Saxmundham to Peasenhall Water Mains Installation



0	27/09/2023	PEIR	JH	DF	CC
Rev	Date	Description	GIS	Chk	App

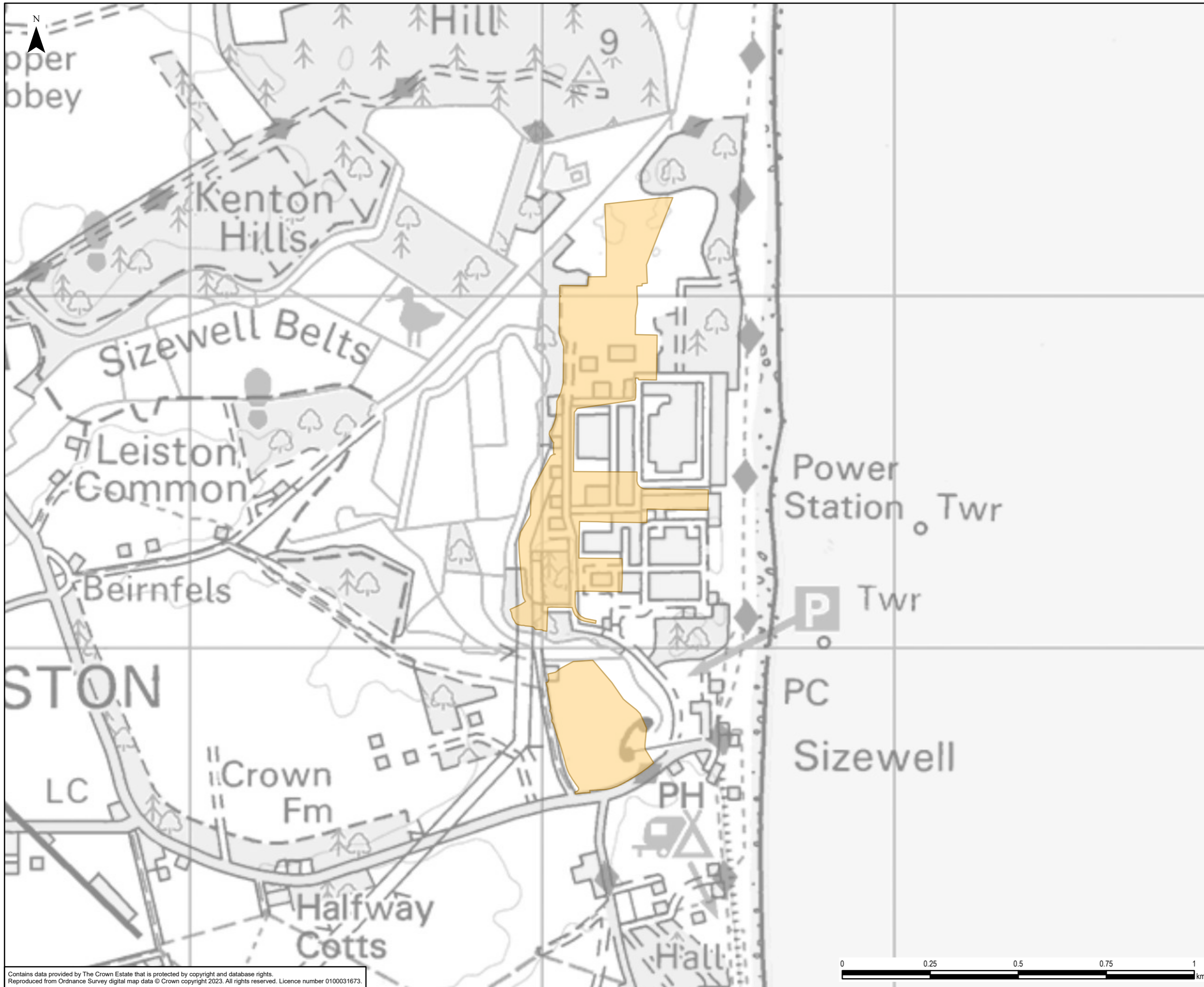
nationalgrid

Scheme: SEA LINK

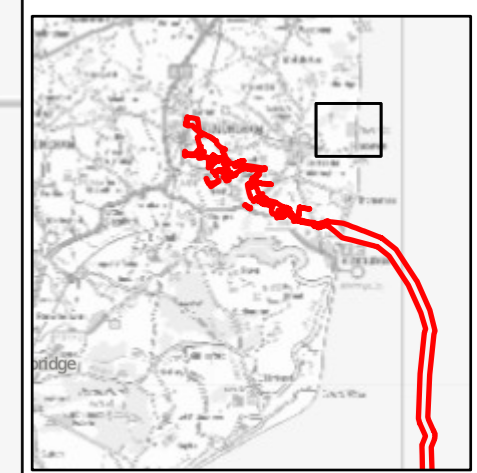
Document Title: SAXMUNDHAM TO PEASENHALL WATER MAINS INSTALLATION

Creator: JH	Date: 27/09/2023	Checker: DF	Date: 27/09/2023	Approver: CC	Date: 27/09/2023
Document Ref: FIGURE 2.14.19	Scale: 1:25,000	Format: A3	Sheets: 1	Rev: 0	

Contains data provided by The Crown Estate that is protected by copyright and database rights. Reproduced from Ordnance Survey digital map data © Crown copyright 2023. All rights reserved. Licence number 0100031673.



- Legend
- Draft Order Limits
 - The Sizewell B Power Station Complex and adjoining land




Rev	Date	Description	GIS	Chk	App
0	27/09/2023	PEIR	JH	DF	CC

nationalgrid

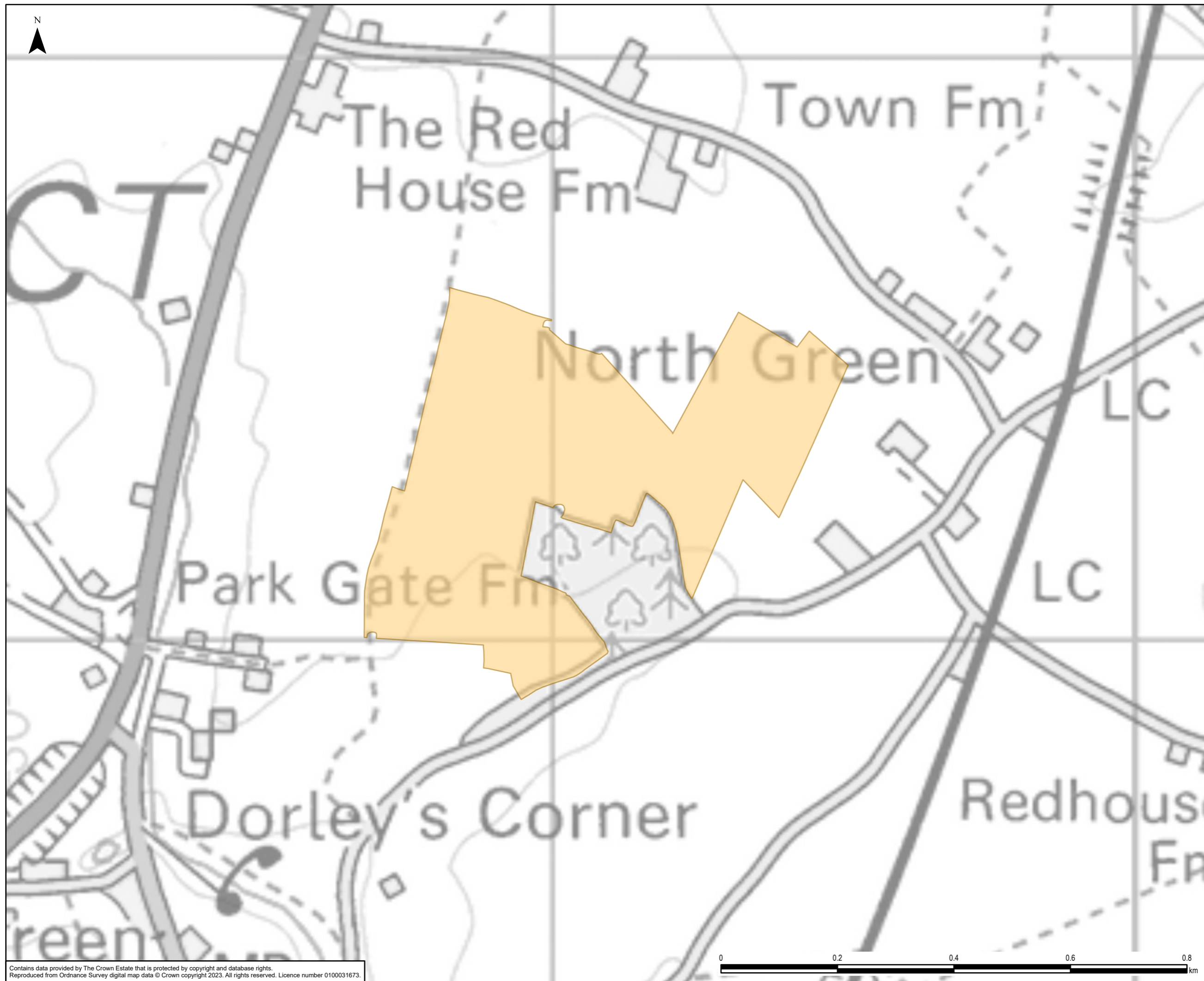
Scheme: SEA LINK

Document Title: THE SIZEWELL B RELOCATED FACILITIES



Creator:	Date:	Checker:	Date:	Approver:	Date:
JH	27/09/2023	DF	27/09/2023	CC	27/09/2023
Document Ref:	Scale:	Format:	Sheets:	Rev:	
FIGURE 2.14.20	1:10,000	A3	1	0	

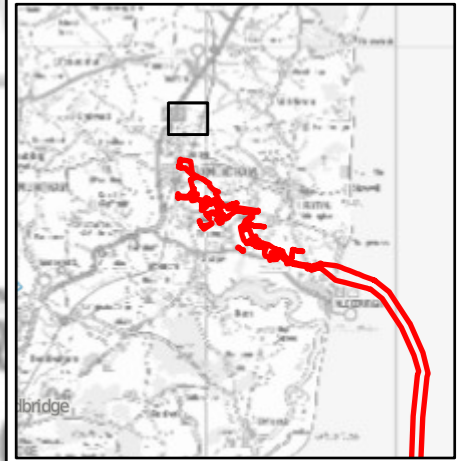


Contains data provided by The Crown Estate that is protected by copyright and database rights. Reproduced from Ordnance Survey digital map data © Crown copyright 2023. All rights reserved. Licence number 0100031673.



Legend

-  Draft Order Limits
-  Town Farm Solar Farm



0	27/09/2023	PEIR	JH	DF	CC
Rev	Date	Description	GIS	Chk	App


nationalgrid

Scheme: SEA LINK

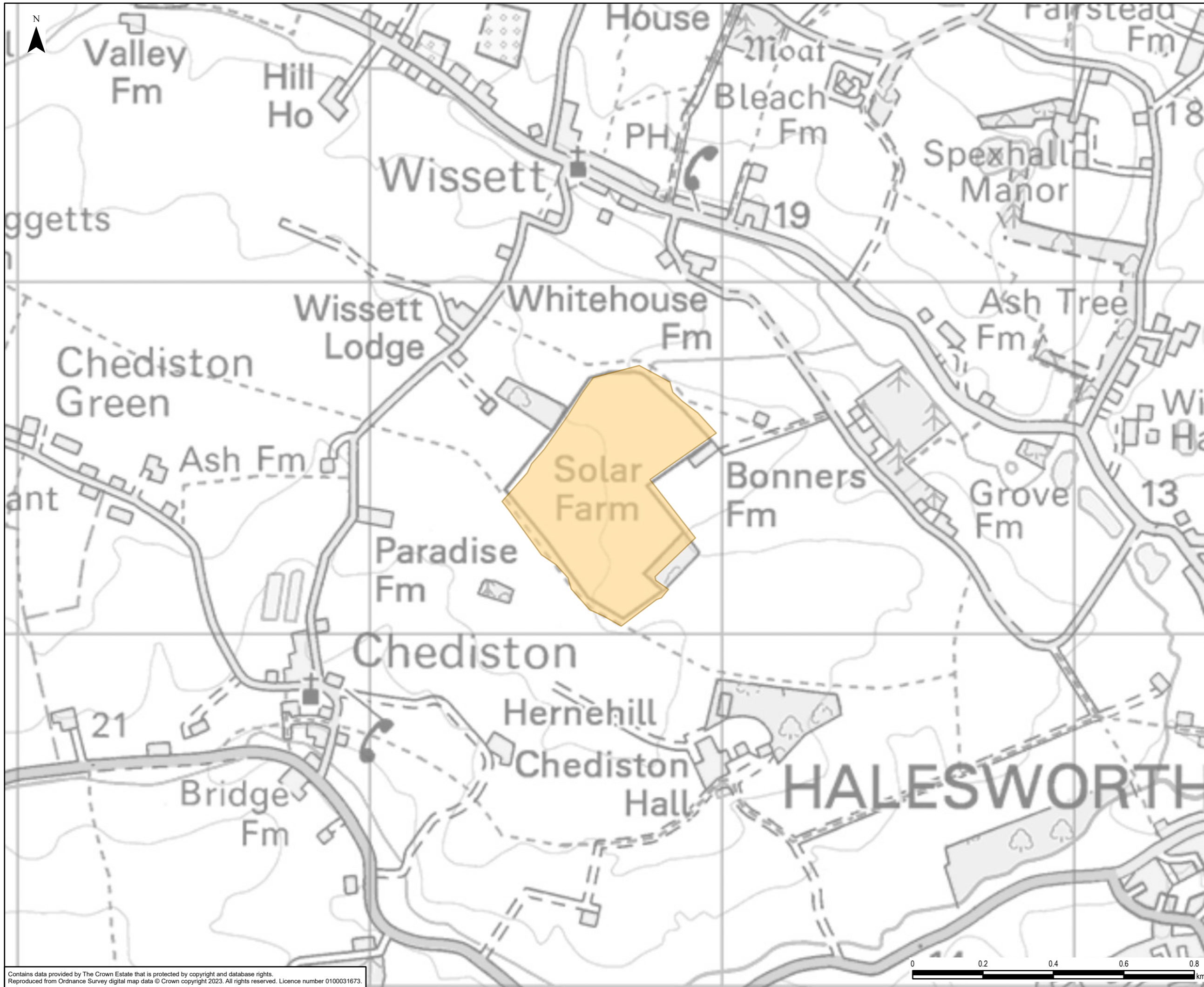
Document Title: TOWN FARM SOLAR FARM

Creator: JH	Date: 27/09/2023	Checker: DF	Date: 27/09/2023	Approver: CC	Date: 27/09/2023
-------------	------------------	-------------	------------------	--------------	------------------

Document Ref: FIGURE 2.14.21	Scale: 1:6,000	Format: A3	Sheets: 1	Rev: 0
------------------------------	----------------	------------	-----------	--------



Contains data provided by The Crown Estate that is protected by copyright and database rights. Reproduced from Ordnance Survey digital map data © Crown copyright 2023. All rights reserved. Licence number 0100031673.



- Legend
- Draft Order Limits
 - UKZ139 BC Wissett Solar Farm




0	27/09/2023	PEIR	JH	DF	CC
Rev	Date	Description	GIS	Chk	App

nationalgrid

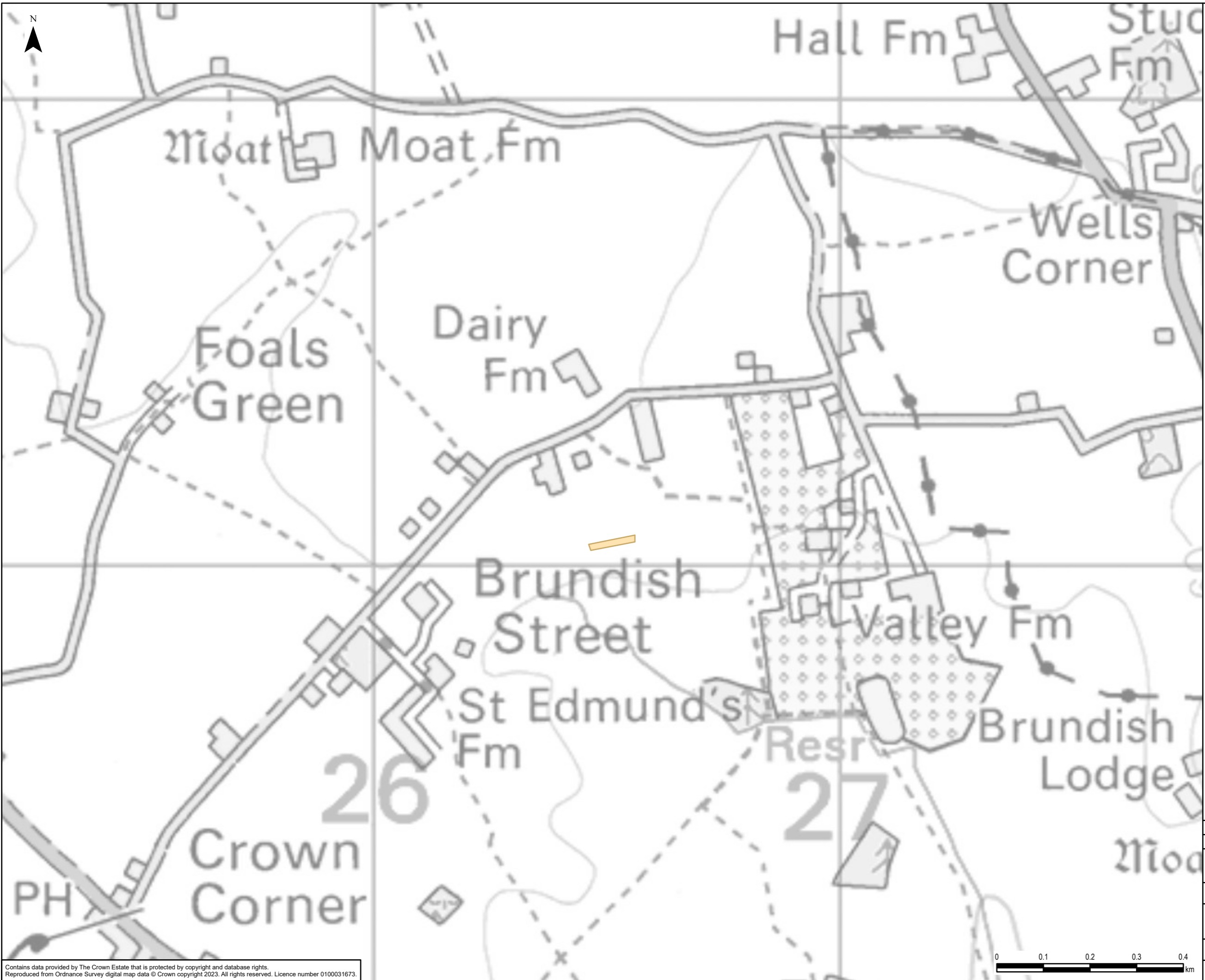
Scheme: SEA LINK

Document Title: UKZ139 BC WISSETT SOLAR FARM

Creator: JH	Date: 27/09/2023	Checker: DF	Date: 27/09/2023	Approver: CC	Date: 27/09/2023
Document Ref: FIGURE 2.14.22	Scale: 1:10,000	Format: A3	Sheets: 1	Rev: 0	



Contains data provided by The Crown Estate that is protected by copyright and database rights. Reproduced from Ordnance Survey digital map data © Crown copyright 2023. All rights reserved. Licence number 0100031673.



- Legend
- Draft Order Limits
 - Brundish Manor Solar Farm



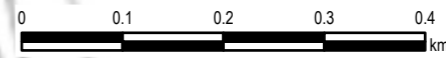
0	27/09/2023	PEIR	JH	DF	CC
Rev	Date	Description	GIS	Chk	App

nationalgrid

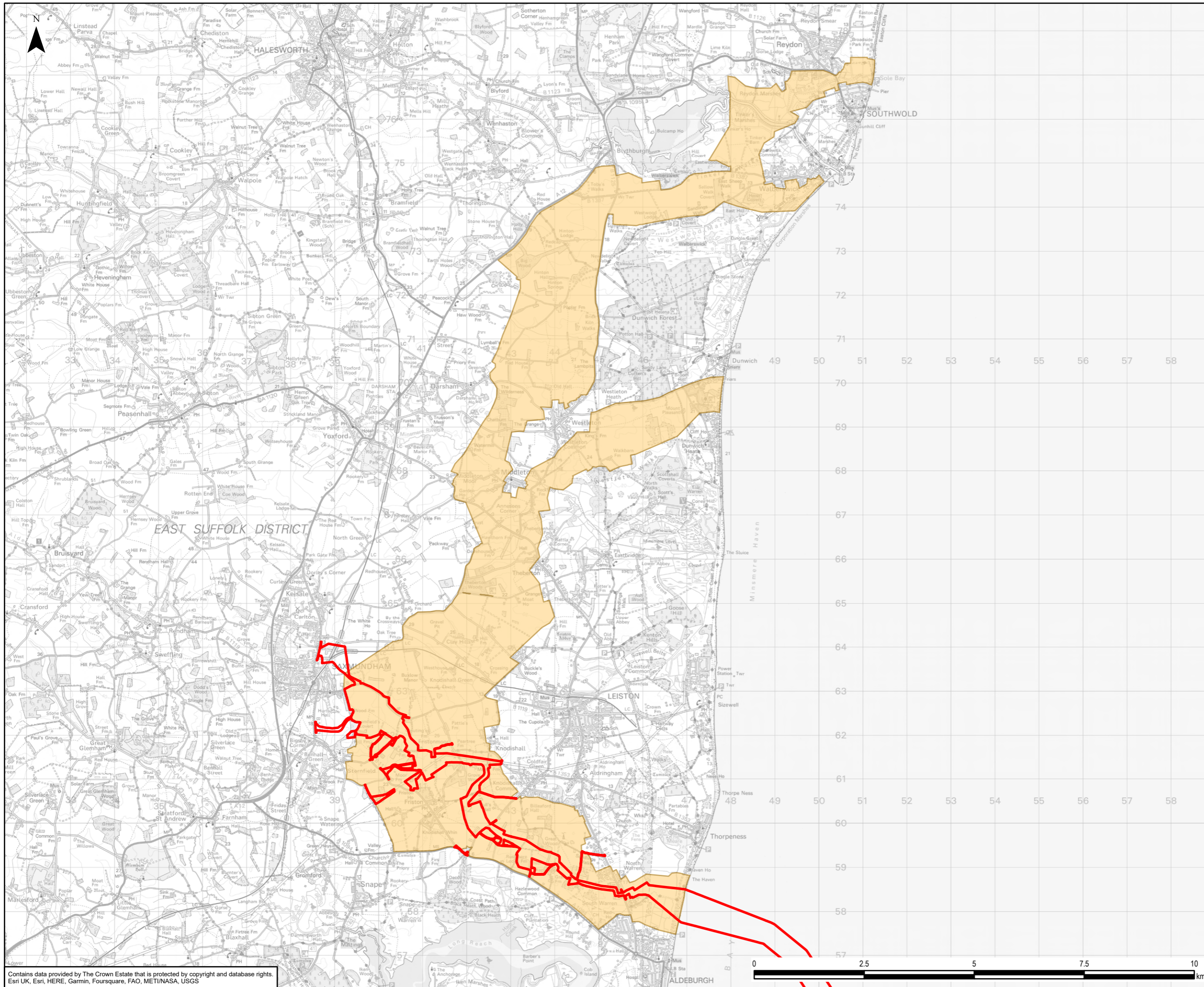
Scheme: SEA LINK

Document Title: BRUNDISH MANOR SOLAR FARM

Creator: JH	Date: 27/09/2023	Checker: DF	Date: 27/09/2023	Approver: CC	Date: 27/09/2023
Document Ref: FIGURE 2.14.23	Scale: 1:7,500	Format: A3	Sheets: 1	Rev: 0	



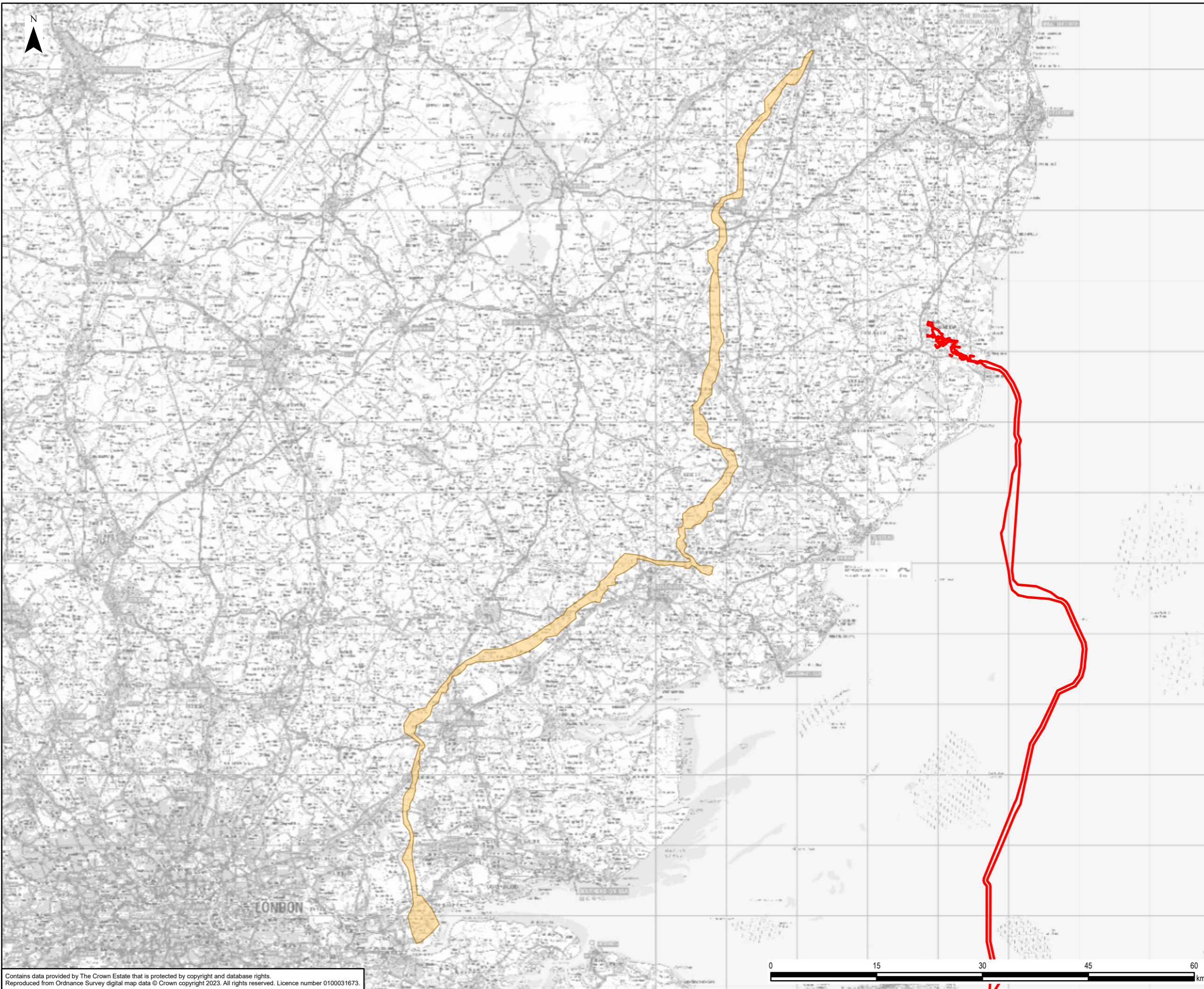
Contains data provided by The Crown Estate that is protected by copyright and database rights. Reproduced from Ordnance Survey digital map data © Crown copyright 2023. All rights reserved. Licence number 0100031673.



- Legend**
- Draft Order Limits
 - LionLink Offshore Interconnector

Contains data provided by The Crown Estate that is protected by copyright and database rights. Esri UK, Esri, HERE, Garmin, Foursquare, FAO, METI/NASA, USGS

0	06/10/2023	PEIR	JH	DF	CC
Rev	Date	Description	GIS	Chk	App
nationalgrid					
Scheme: SEA LINK					
Document Title: LIONLINK OFFSHORE INTERCONNECTOR					
Creator: JH	Date: 06/10/2023	Checker: DF	Date: 06/10/2023	Approver: CC	Date: 06/10/2023
Document Ref: FIGURE 2.14.24	Scale: 1:80,000	Format: A3	Sheets: 1	Rev: 0	



- Legend**
- Draft Order Limits
 - Norwich to Tilbury

Contains data provided by The Crown Estate that is protected by copyright and database rights. Reproduced from Ordnance Survey digital map data © Crown copyright 2023. All rights reserved. Licence number 0100031673.



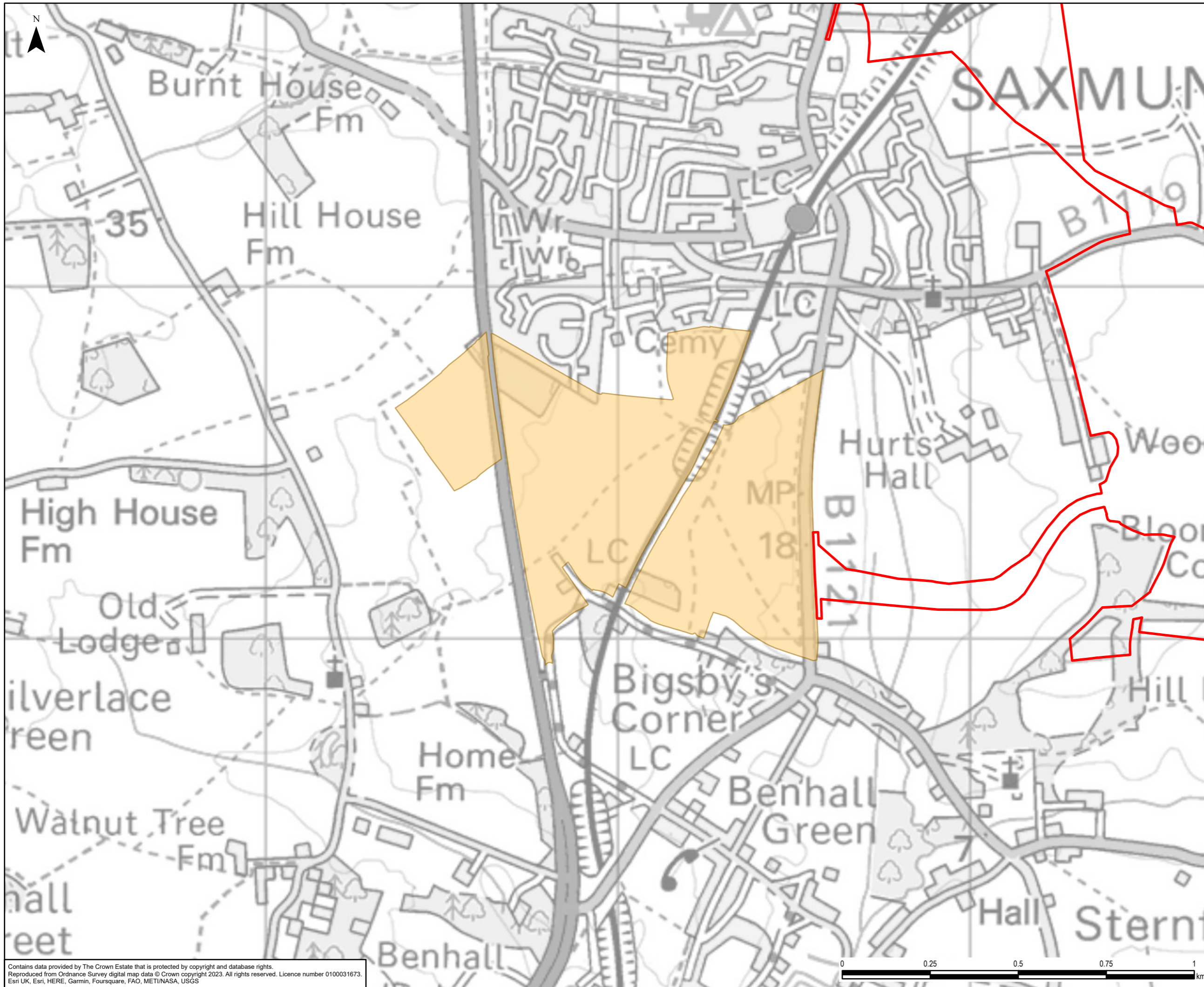
0	27/09/2023	PEIR	JH	DF	CC
Rev	Date	Description	GIS	Chk	App

nationalgrid

Scheme: SEA LINK

Document Title: NORWICH TO TILBURY

Creator: JH	Date: 27/09/2023	Checker: DF	Date: 27/09/2023	Approver: CC	Date: 27/09/2023
Document Ref: FIGURE 2.14.25	Scale: 1:500,000	Format: A3	Sheets: 1	Rev: 0	



Legend

- Draft Order Limits
- Saxmundham South Garden Neighbourhood



0	27/09/2023	PEIR	JH	DF	CC
Rev	Date	Description	GIS	Chk	App

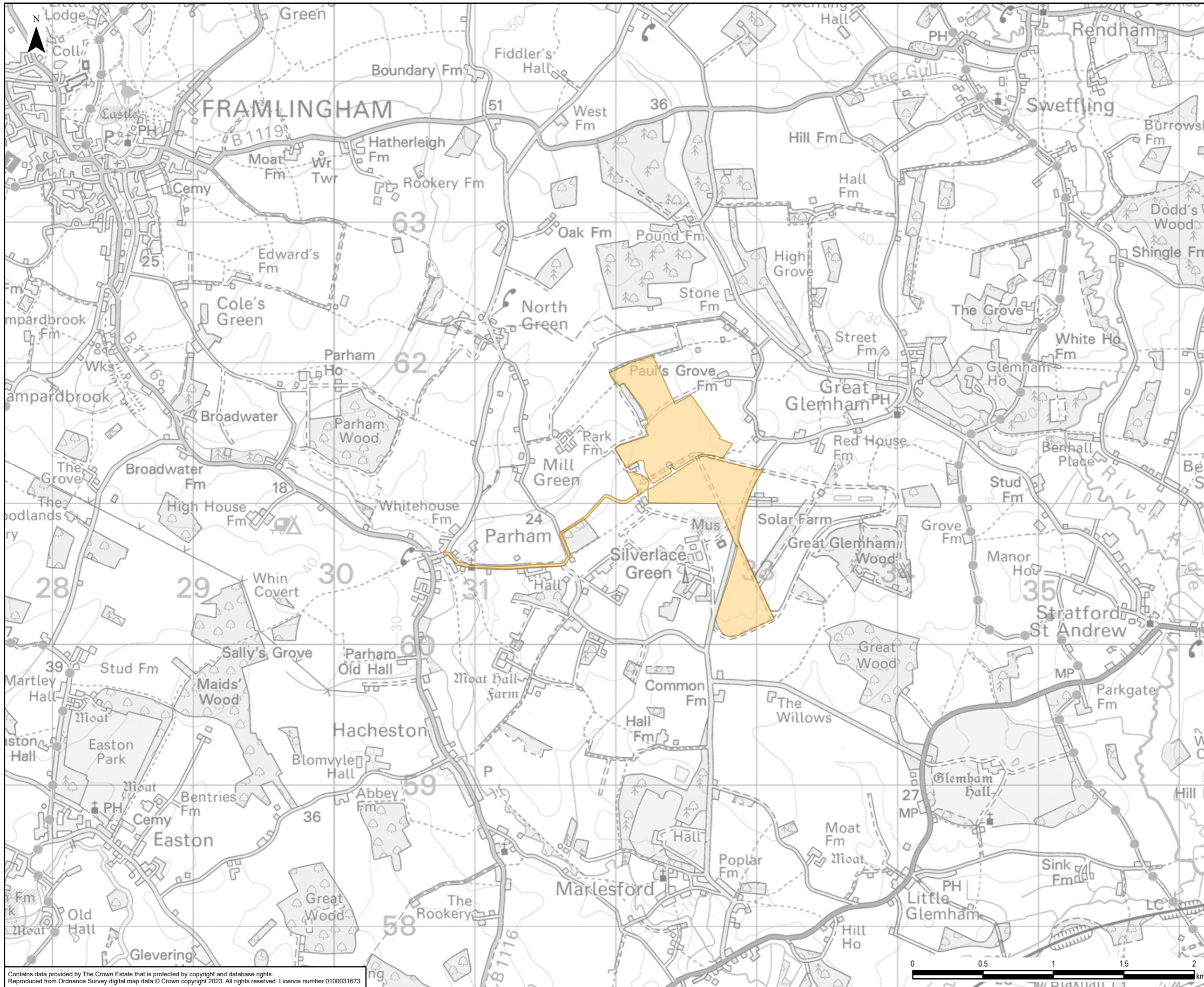
nationalgrid

Scheme: SEA LINK

Document Title: SAXMUNDHAM SOUTH GARDEN NEIGHBOURHOOD

Creator: JH	Date: 27/09/2023	Checker: DF	Date: 27/09/2023	Approver: CC	Date: 27/09/2023
Document Ref: FIGURE 2.14.26	Scale: 1:10,000	Format: A3	Sheets: 1	Rev: 0	

Contains data provided by The Crown Estate that is protected by copyright and database rights. Reproduced from Ordnance Survey digital map data © Crown copyright 2023. All rights reserved. Licence number 0100031673. Esri UK, Esri, HERE, Garmin, Foursquare, FAO, METI/NASA, USGS



Legend

- Draft Order Limits
- Solar Farm, Parham



0	18/10/2023	PEIR	JH	EB	BS
Rev	Date	Description	GIS	Chk	App


nationalgrid

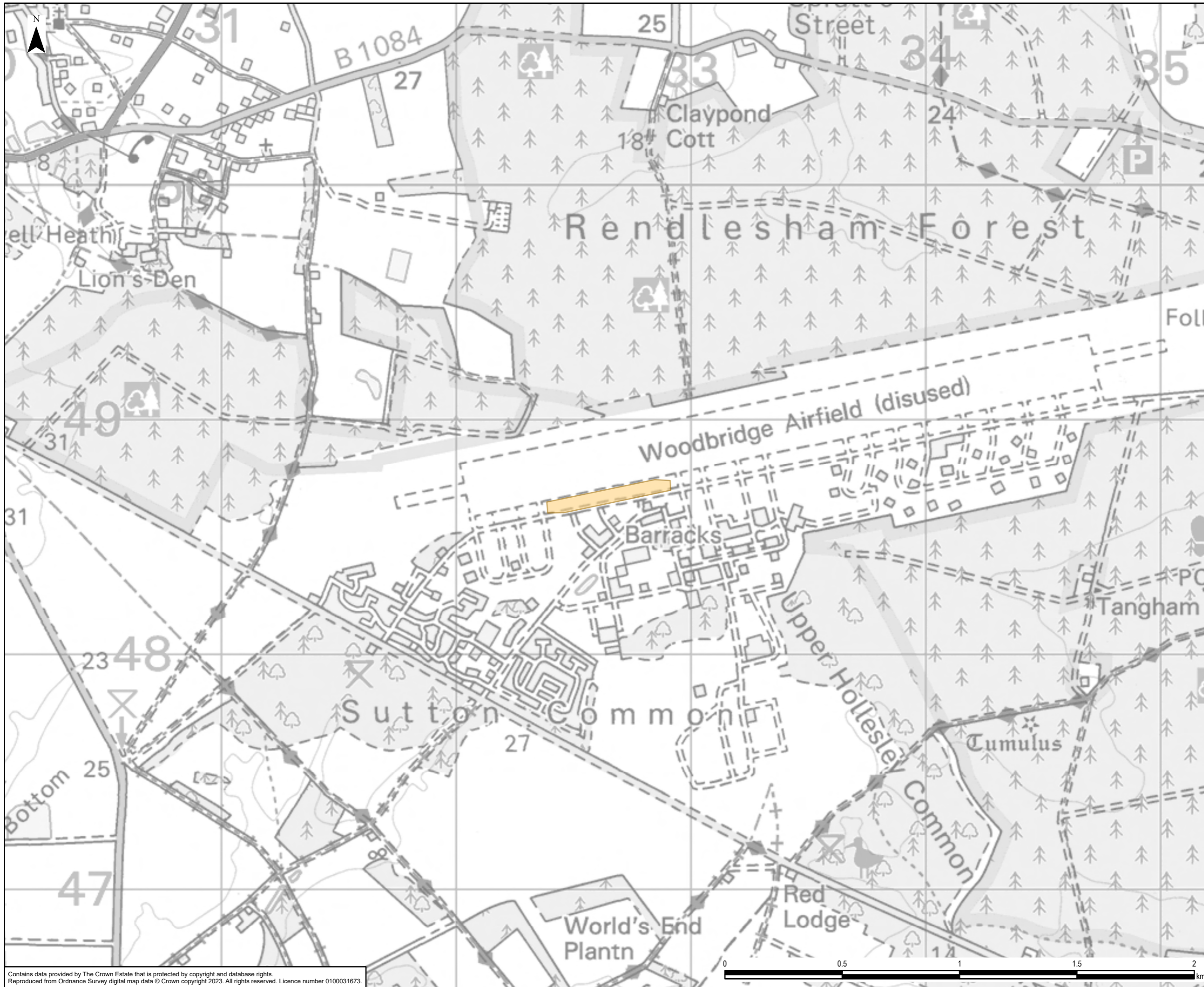
Scheme: SEA LINK

Document Title: SOLAR FARM, PARHAM

Creator: JH	Date: 18/10/2023	Checker: EB	Date: 18/10/2023	Approver: CC	Date: 18/10/2023
Document Ref: FIGURE 2.14.27	Scale: 1:25,000	Format: A3	Sheets: 1	Rev: 0	

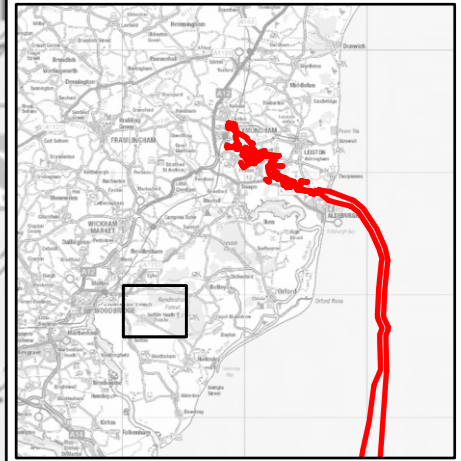
Contains data provided by The Crown Estate that is protected by copyright and database rights. Reproduced from Ordnance Survey digital map data © Crown copyright 2023. All rights reserved. Licence number 0100031673.





Legend

- Draft Order Limits
- Rock Barracks Heath Road Solar Farm



0	18/10/2023	PEIR	JH	EB	BS
Rev	Date	Description	GIS	Chk	App

nationalgrid

Scheme: SEA LINK

Document Title: ROCK BARRACKS HEATH ROAD SOLAR FARM

Creator: JH	Date: 18/10/2023	Checker: EB	Date: 18/10/2023	Approver: CC	Date: 18/10/2023
-------------	------------------	-------------	------------------	--------------	------------------

Document Ref: FIGURE 2.14.28	Scale: 1:15,000	Format: A3	Sheets: 1	Rev: 0
------------------------------	-----------------	------------	-----------	--------

Contains data provided by The Crown Estate that is protected by copyright and database rights. Reproduced from Ordnance Survey digital map data © Crown copyright 2023. All rights reserved. Licence number 0100031673.