

**Legend**

- Offshore Scheme
- Geophysical survey area
- English Territorial Waters

0	12/05/2023	PRELIMINARY ENVIRONMENTAL INFORMATION REPORT	AW	VL	EM
Rev	Date	Description	GIS	Chk	App

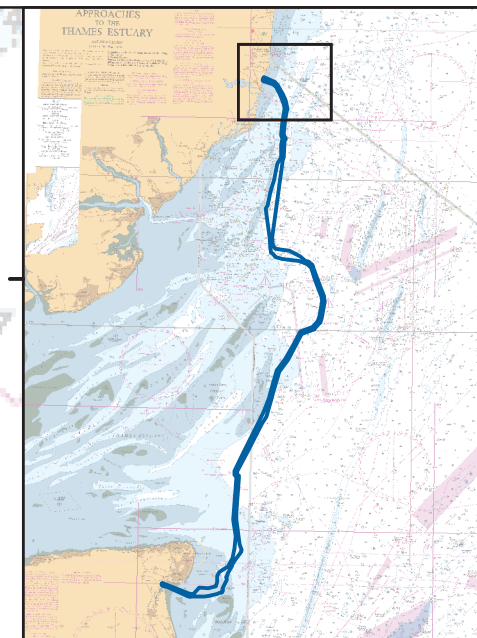
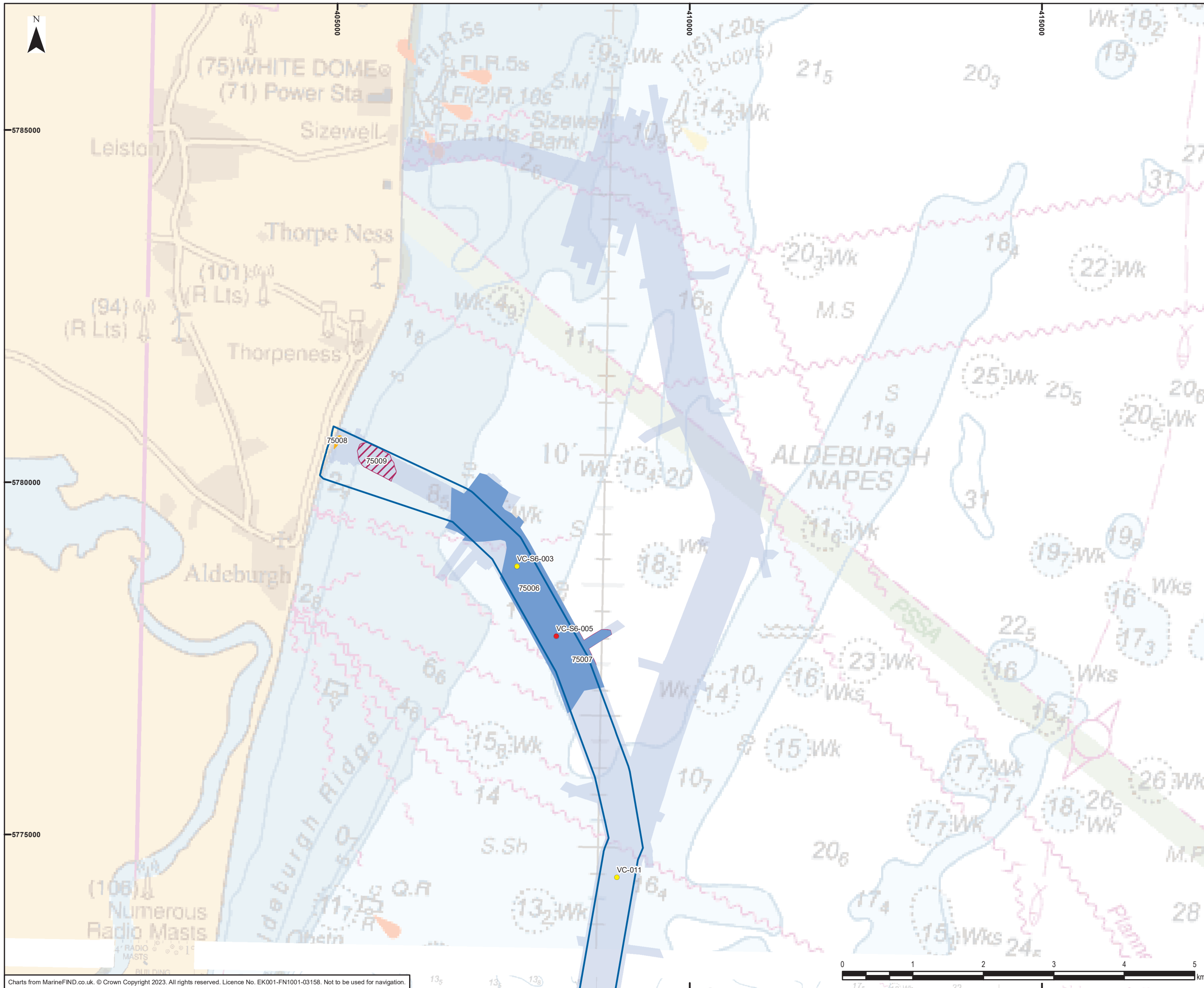
**nationalgrid**

Scheme: SEA LINK

Document Title: Marine archaeological study area

Creator:	Date:	Checker:	Date:	Approver:	Date:
AW	12/05/2023	VL	12/05/2023	EM	12/05/2023
Document Ref:	Scale:	Format:	Sheets:	Rev:	
FIGURE 4.7.B.1	1:200,000	A3	1	0	

Charts from MarineFIND.co.uk. © Crown Copyright 2023. All rights reserved. Licence No. EK001-FN1001-03158. Not to be used for navigation. Contains public sector information licensed under the Open Government Licence v3.0, from the UKHO.



**Legend**

- Offshore Scheme
- Geophysical survey area

**Geoarchaeological priority**

- High
- Medium

**Features of archaeological potential**

- Channel
- Simple cut and fill
- Acoustic blanking

0	12/05/2023	PRELIMINARY ENVIRONMENTAL INFORMATION REPORT	AW	VL	EM
Rev	Date	Description	GIS	Chk	App

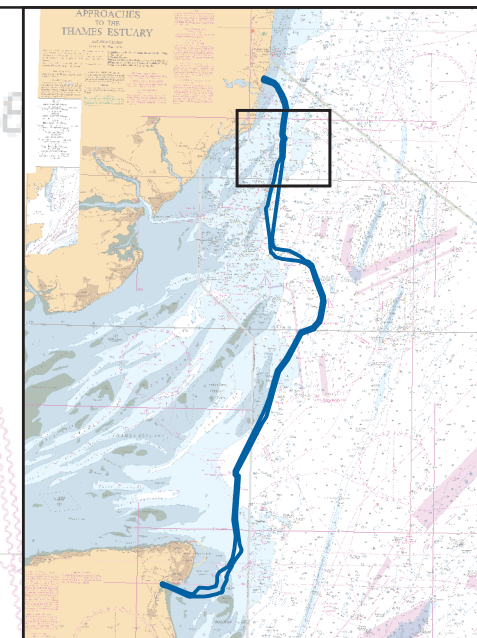
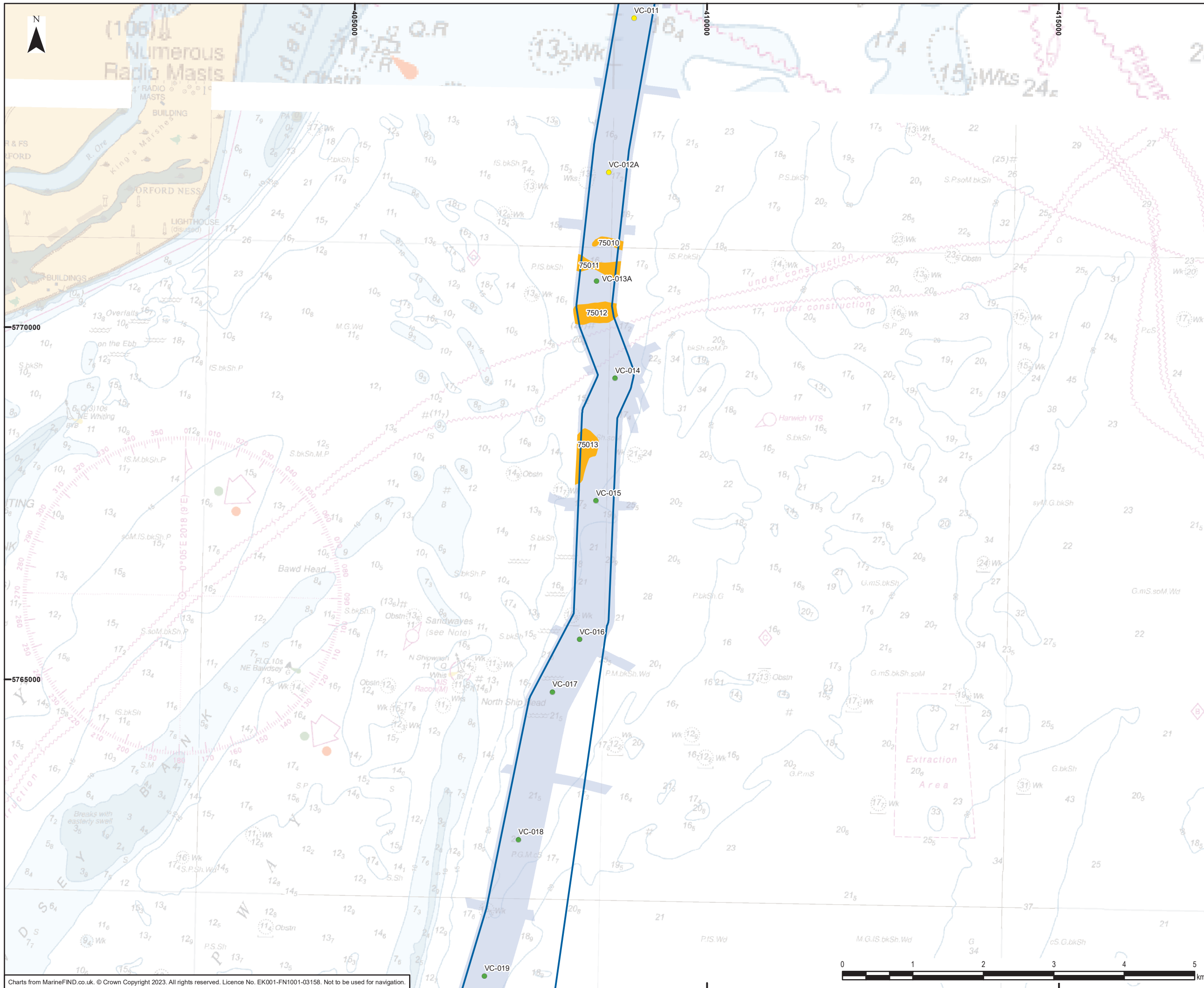
**nationalgrid**

Scheme: SEA LINK

Document Title: Palaeogeographic receptors of archaeological potential and geoarchaeological priority of vibrocores

Creator: AW	Date: 12/05/2023	Checker: VL	Date: 12/05/2023	Approver: EM	Date: 12/05/2023
Document Ref: FIGURE 4.7.B.2A	Scale: 1:50,000	Format: A3	Sheets: 1	Rev: 0	

Charts from MarineFIND.co.uk. © Crown Copyright 2023. All rights reserved. Licence No. EK001-FN1001-03158. Not to be used for navigation.



**Legend**

- Offshore Scheme
- Geophysical survey area

**Geoarchaeological priority**

- Medium
- Low

**Features of archaeological potential**

- Simple cut and fill

0	12/05/2023	PRELIMINARY ENVIRONMENTAL INFORMATION REPORT	AW	VL	EM
Rev	Date	Description	GIS	Chk	App

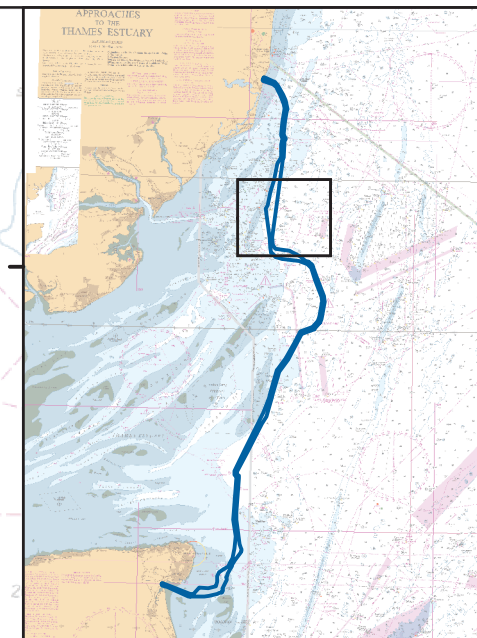
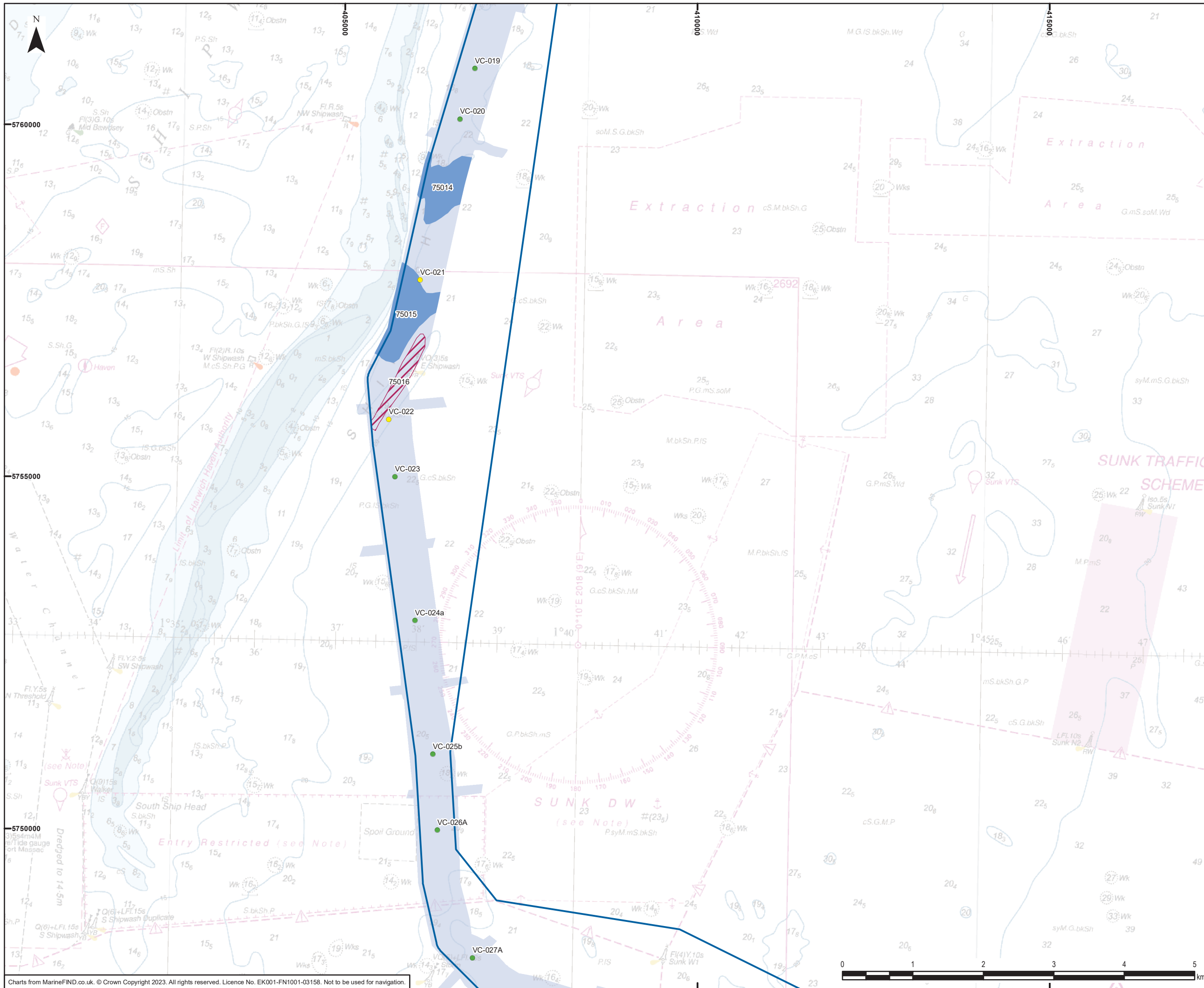


Scheme: SEA LINK

Document Title: Palaeogeographic receptors of archaeological potential and geoarchaeological priority of vibrocores

Creator: AW	Date: 12/05/2023	Checker: VL	Date: 12/05/2023	Approver: EM	Date: 12/05/2023
Document Ref: FIGURE 4.7.B.2B	Scale: 1:50,000	Format: A3	Sheets: 1	Rev: 0	

Charts from MarineFIND.co.uk. © Crown Copyright 2023. All rights reserved. Licence No. EK001-FN1001-03158. Not to be used for navigation.



**Legend**

- Offshore Scheme
- Geophysical survey area

**Geoarchaeological priority**

- Medium
- Low

**Features of archaeological potential**

- Channel
- Acoustic blanking

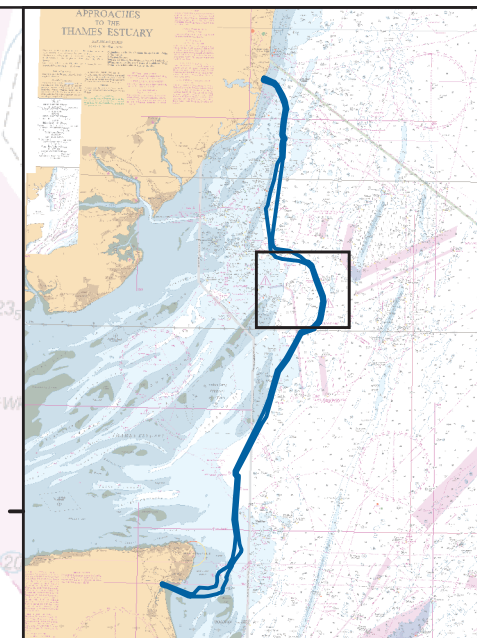
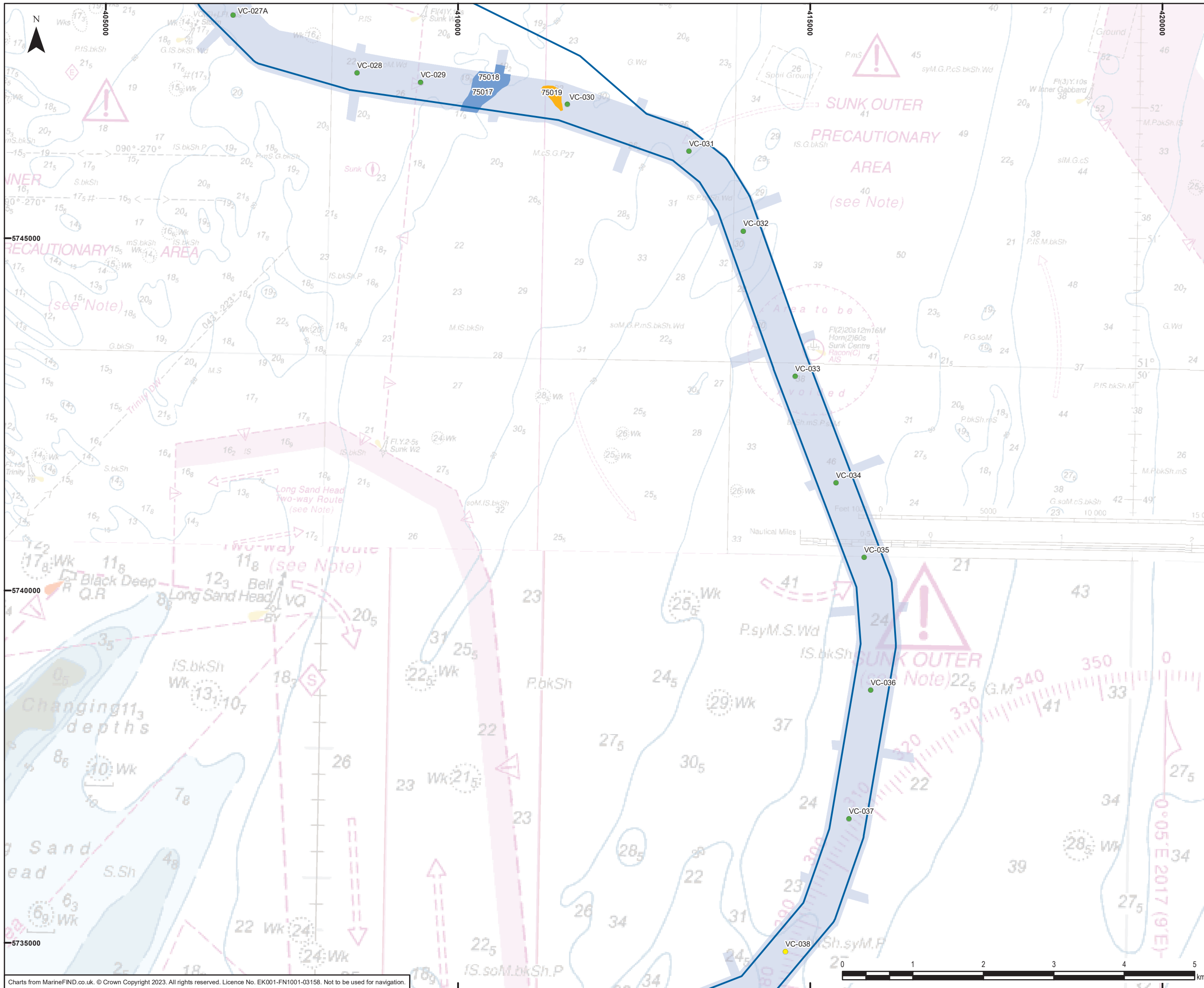
0	12/05/2023	PRELIMINARY ENVIRONMENTAL INFORMATION REPORT	AW	VL	EM
Rev	Date	Description	GIS	Chk	App

**nationalgrid**

Scheme: SEA LINK

Document Title: Palaeogeographic receptors of archaeological potential and geoarchaeological priority of vibrocroces

Creator: AW	Date: 12/05/2023	Checker: VL	Date: 12/05/2023	Approver: EM	Date: 12/05/2023
Document Ref: FIGURE 4.7.B.2.C	Scale: 1:50,000	Format: A3	Sheets: 1	Rev: 0	



**Legend**

- Offshore Scheme
- Geophysical survey area

**Geoarchaeological priority**

- Medium
- Low

**Features of archaeological potential**

- Channel
- Simple cut and fill
- High amplitude reflector

Charts from MarineFIND.co.uk. © Crown Copyright 2023. All rights reserved. Licence No. EK001-FN1001-03158. Not to be used for navigation.

Document Path: W:\Projects\244370\GIS\Figs\MXD\WSI\2023\_04\_27\244370\_WSI\_4.7.B.2.mxd

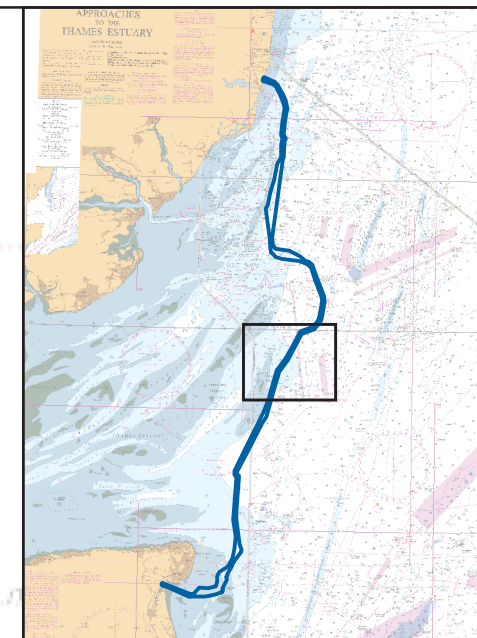
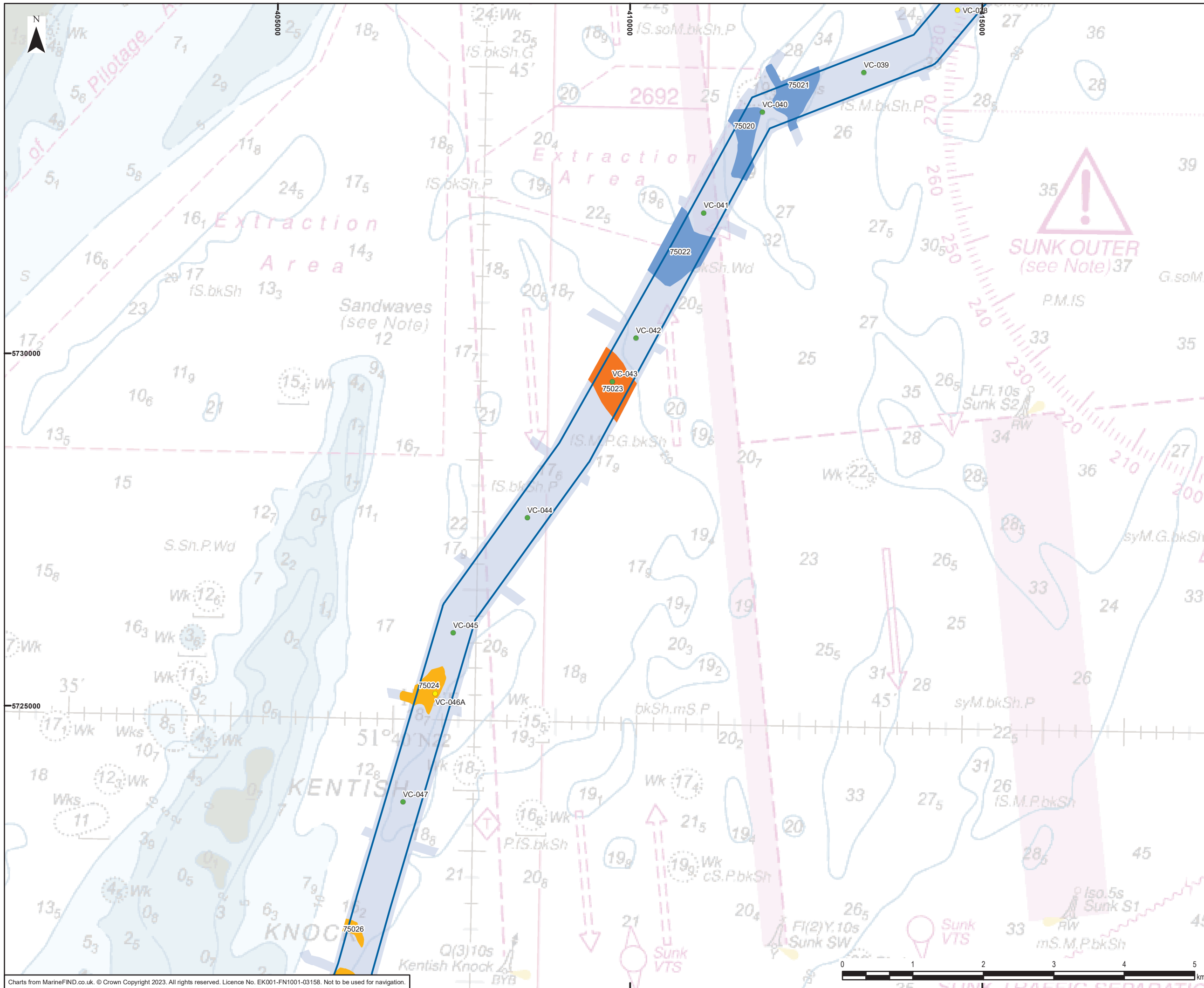
0	12/05/2023	PRELIMINARY ENVIRONMENTAL INFORMATION REPORT	AW	VL	EM
Rev	Date	Description	GIS	Chk	App

**nationalgrid**

Scheme: SEA LINK

Document Title: Palaeogeographic receptors of archaeological potential and geoarchaeological priority of vibrocores

Creator: AW	Date: 12/05/2023	Checker: VL	Date: 12/05/2023	Approver: EM	Date: 12/05/2023
Document Ref: FIGURE 4.7.B.2D	Scale: 1:50,000	Format: A3	Sheets: 1	Rev: 0	



**Legend**

- Offshore Scheme
- Geophysical survey area

**Geoarchaeological priority**

- Medium
- Low

**Features of archaeological potential**

- Channel
- Simple cut and fill
- Complex cut and fill

0	12/05/2023	PRELIMINARY ENVIRONMENTAL INFORMATION REPORT	AW	VL	EM
Rev	Date	Description	GIS	Chk	App

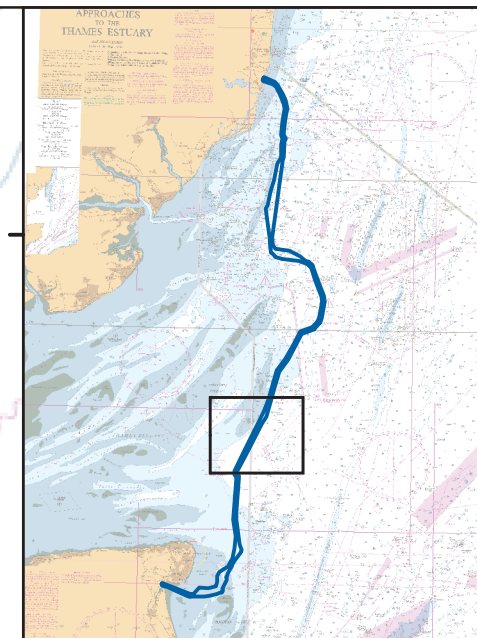
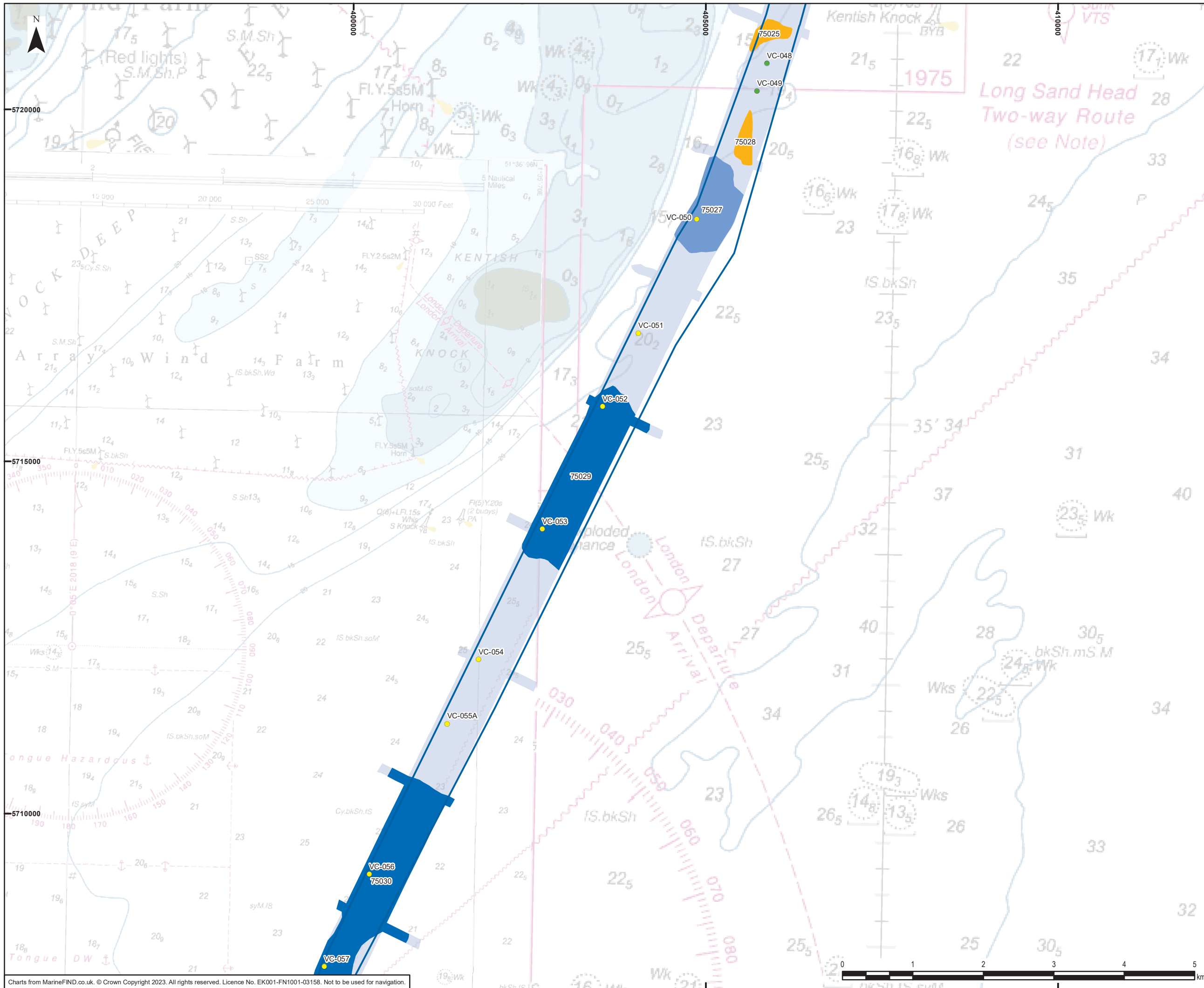
**nationalgrid**

Scheme: SEA LINK

Document Title: Palaeogeographic receptors of archaeological potential and geoarchaeological priority of vibrocores

Creator: AW	Date: 12/05/2023	Checker: VL	Date: 12/05/2023	Approver: EM	Date: 12/05/2023
Document Ref: FIGURE 4.7.B.2E	Scale: 1:50,000	Format: A3	Sheets: 1	Rev: 0	

Charts from MarineFIND.co.uk. © Crown Copyright 2023. All rights reserved. Licence No. EK001-FN1001-03158. Not to be used for navigation.



**Legend**

- Offshore Scheme
- Geophysical survey area

**Geoarchaeological priority**

- Medium
- Low

**Features of archaeological potential**

- Channel
- Channel complex
- Simple cut and fill

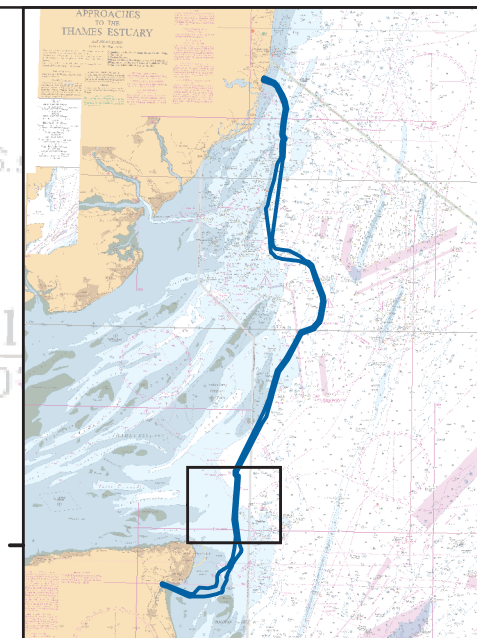
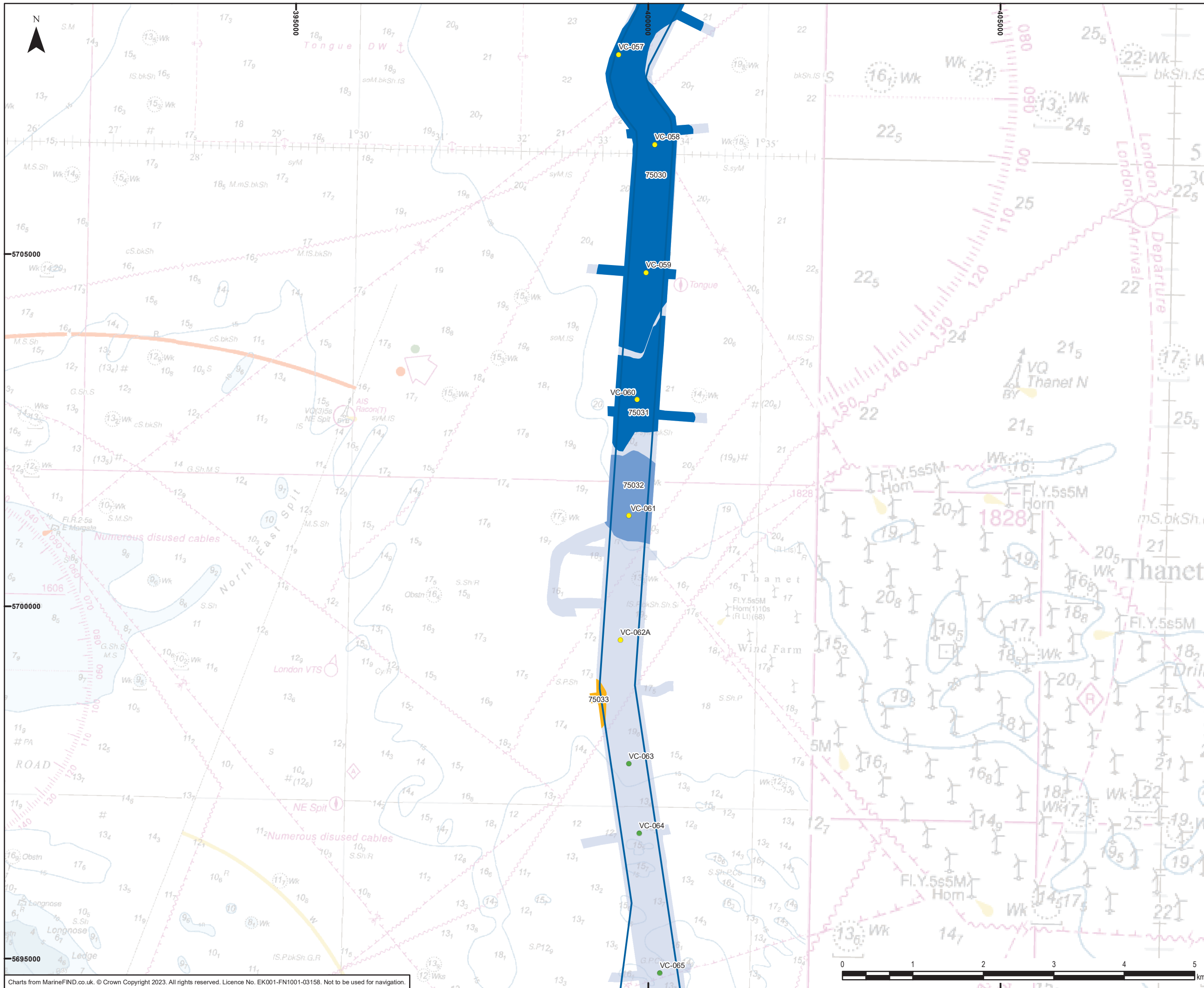
0	12/05/2023	PRELIMINARY ENVIRONMENTAL INFORMATION REPORT	AW	VL	EM
Rev	Date	Description	GIS	Chk	App

**nationalgrid**

Scheme: SEA LINK

Document Title: Palaeogeographic receptors of archaeological potential and geoarchaeological priority of vibrocores

Creator: AW	Date: 12/05/2023	Checker: VL	Date: 12/05/2023	Approver: EM	Date: 12/05/2023
Document Ref: FIGURE 4.7.B.2F	Scale: 1:50,000	Format: A3	Sheets: 1	Rev: 0	



**Legend**

- Offshore Scheme
- Geophysical survey area

**Geoarchaeological priority**

- Medium
- Low

**Features of archaeological potential**

- Channel
- Channel complex
- Simple cut and fill

0	12/05/2023	PRELIMINARY ENVIRONMENTAL INFORMATION REPORT	AW	VL	EM
Rev	Date	Description	GIS	Chk	App

**nationalgrid**

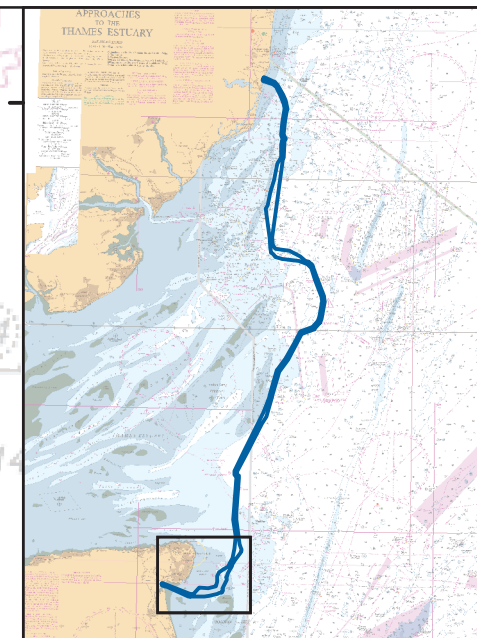
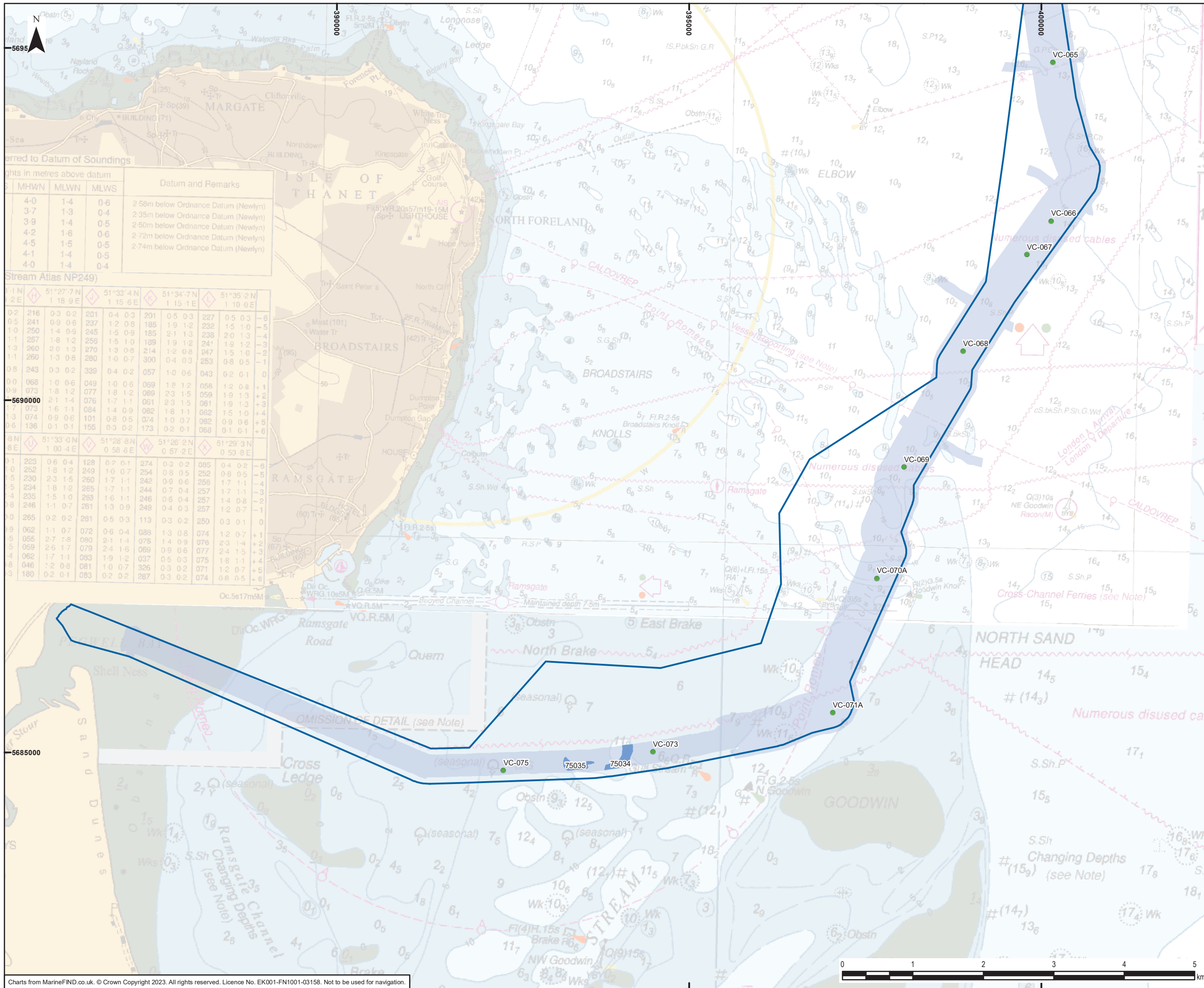
Scheme: SEA LINK

Document Title: Palaeogeographic receptors of archaeological potential and geoarchaeological priority of vibrocres

Creator: AW	Date: 12/05/2023	Checker: VL	Date: 12/05/2023	Approver: EM	Date: 12/05/2023
Document Ref: FIGURE 4.7.B.2.G	Scale: 1:50,000	Format: A3	Sheets: 1	Rev: 0	

Charts from MarineFIND.co.uk. © Crown Copyright 2023. All rights reserved. Licence No. EK001-FN1001-03158. Not to be used for navigation.





Heights in metres above datum

MHWN	MLWN	MLWS	Datum and Remarks
4.0	1.4	0.6	2.58m below Ordnance Datum (Newlyn)
3.7	1.3	0.4	2.35m below Ordnance Datum (Newlyn)
3.9	1.4	0.5	2.50m below Ordnance Datum (Newlyn)
4.2	1.6	0.6	2.72m below Ordnance Datum (Newlyn)
4.5	1.5	0.5	2.74m below Ordnance Datum (Newlyn)
4.1	1.4	0.5	
4.0	1.4	0.4	

Stream Atlas NP249)

11N	11E	12N	12E	13N	13E	14N	14E	15N	15E	16N	16E	17N	17E	18N	18E
0.2	216	0.3	0.2	201	0.4	0.3	201	0.5	0.3	227	0.5	0.3	-6		
0.5	241	0.9	0.6	237	1.2	0.8	185	1.9	1.2	232	1.5	1.0	-5		
1.0	250	1.4	0.9	245	1.5	0.9	185	2.1	1.3	238	2.0	1.3	-4		
1.1	257	1.8	1.2	259	1.5	1.0	189	1.9	1.2	241	1.9	1.2	-3		
1.3	260	2.0	1.3	270	1.3	0.8	214	1.2	0.8	247	1.5	1.0	-2		
1.1	260	1.3	0.8	280	1.0	0.7	300	0.4	0.3	253	0.8	0.5	-1		
0.8	243	0.3	0.2	339	0.4	0.2	057	1.0	0.6	043	0.2	0.1	0		
0.0	068	1.0	0.6	049	1.0	0.6	069	1.8	1.2	056	1.2	0.8	+1		
0.9	073	1.8	1.2	077	1.8	1.2	089	2.3	1.5	059	1.9	1.3	+2		
5690000	2.1	1.4	0.7	076	1.7	1.1	061	2.3	1.5	061	1.9	1.3	+3		
1.7	073	1.6	1.1	084	1.4	0.9	082	1.8	1.1	062	1.5	1.0	+4		
1.3	074	0.9	0.6	101	0.8	0.5	074	1.0	0.7	062	0.9	0.6	+5		
0.6	180	0.1	0.1	155	0.3	0.2	173	0.2	0.1	068	0.1	0.1	+6		
0.8N	0.8E	1.1N	1.1E	1.4N	1.4E	1.7N	1.7E	2.0N	2.0E	2.3N	2.3E	2.6N	2.6E	2.9N	2.9E
0.1	223	0.8	0.4	128	0.2	0.1	274	0.3	0.2	085	0.4	0.2	-6		
1.0	252	1.8	1.2	249	1.0	0.7	254	0.8	0.5	252	0.8	0.5	-5		
1.5	230	2.3	1.5	260	1.7	1.1	242	0.9	0.6	256	1.7	1.1	-4		
1.5	234	1.8	1.2	265	1.7	1.1	244	0.7	0.4	257	1.7	1.1	-3		
1.4	235	1.5	1.0	263	1.6	1.1	246	0.6	0.4	257	1.4	0.8	-2		
0.8	246	1.1	0.7	261	1.3	0.9	249	0.4	0.3	257	1.2	0.7	-1		
1.0	265	0.2	0.2	261	0.5	0.3	113	0.3	0.2	250	0.3	0.1	0		
0.9	062	1.1	0.7	072	0.6	0.4	088	1.3	0.8	074	1.2	0.7	+1		
0.5	055	2.7	1.8	080	2.1	1.4	075	1.4	0.9	076	2.3	1.4	+2		
0.5	059	2.6	1.7	079	2.4	1.6	069	0.9	0.6	077	2.4	1.5	+3		
0.4	062	1.7	1.1	083	1.9	1.2	037	0.5	0.3	075	1.8	1.1	+4		
0.8	046	1.2	0.8	081	1.0	0.7	326	0.3	0.2	071	1.2	0.7	+5		
0.3	180	0.2	0.1	083	0.2	0.2	287	0.3	0.2	074	0.8	0.5	+6		

**Legend**

- Offshore Scheme
- Geophysical survey area

**Geoarchaeological priority**

- Low

**Features of archaeological potential**

- Channel

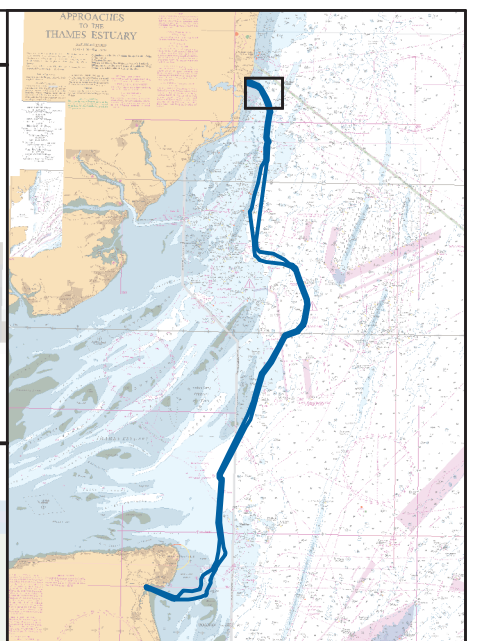
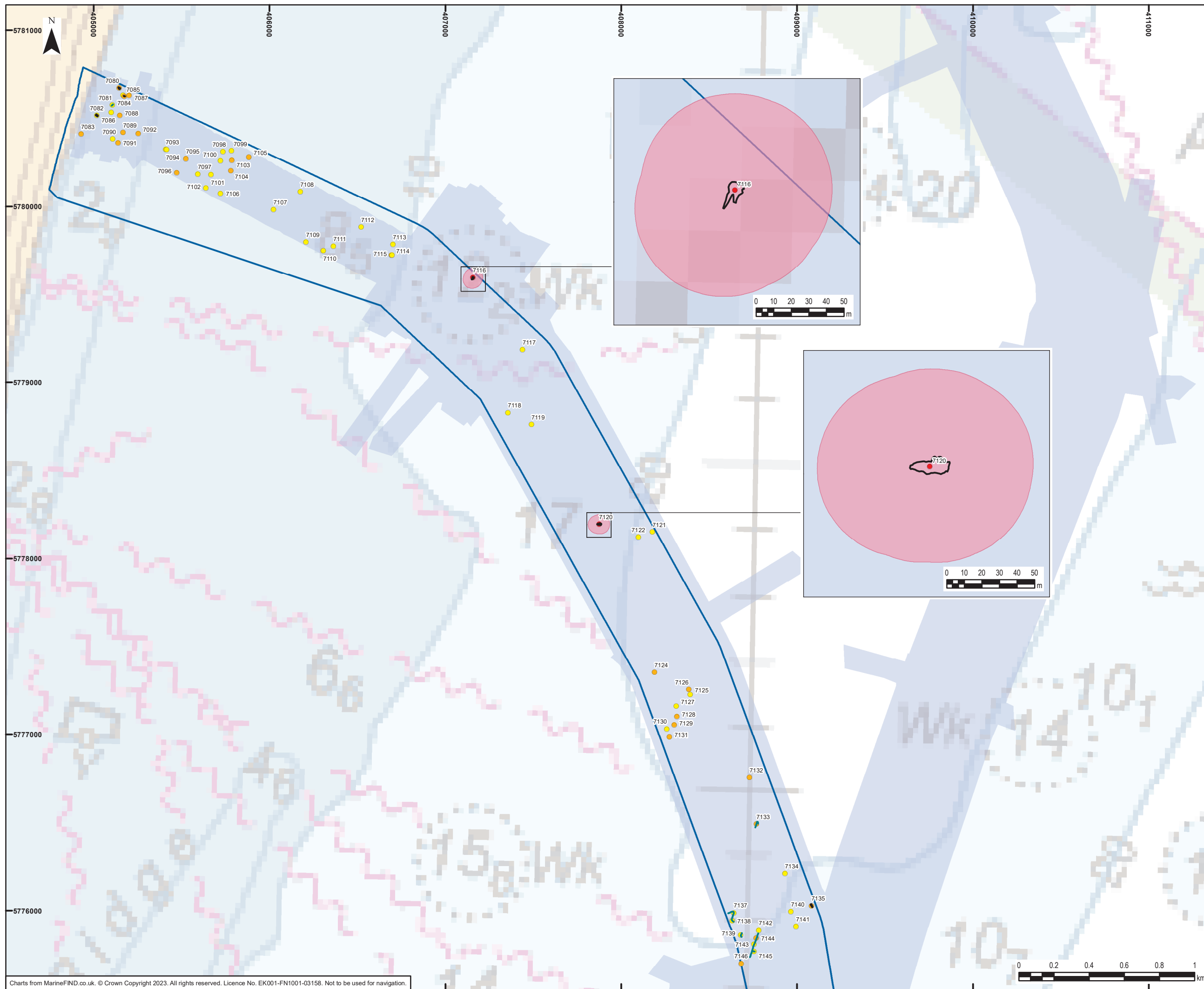
0	12/05/2023	PRELIMINARY ENVIRONMENTAL INFORMATION REPORT	AW	VL	EM
Rev	Date	Description	GIS	Chk	App

**nationalgrid**

Scheme: SEA LINK

Document Title: Palaeogeographic receptors of archaeological potential and geoarchaeological priority of vibrocores

Creator: AW	Date: 12/05/2023	Checker: VL	Date: 12/05/2023	Approver: EM	Date: 12/05/2023
Document Ref: FIGURE 4.7.B.2H	Scale: 1:50,000	Format: A3	Sheets: 1	Rev: 0	



**Legend**

- Offshore Scheme
- Geophysical survey area

**Seabed features of archaeological potential**

- A1 – Anthropogenic origin of archaeological interest
- A2\_h – Anomaly of likely anthropogenic origin but of unknown date; may be of archaeological interest or a modern feature
- A2\_l – Anomaly of possible anthropogenic origin but interpretation is uncertain; may be anthropogenic or a natural feature
- Linear seabed features
- Seabed feature extents
- Archaeological Exclusion Zones

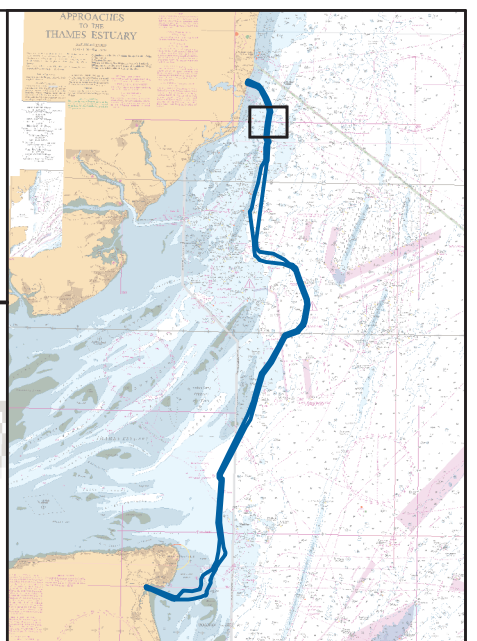
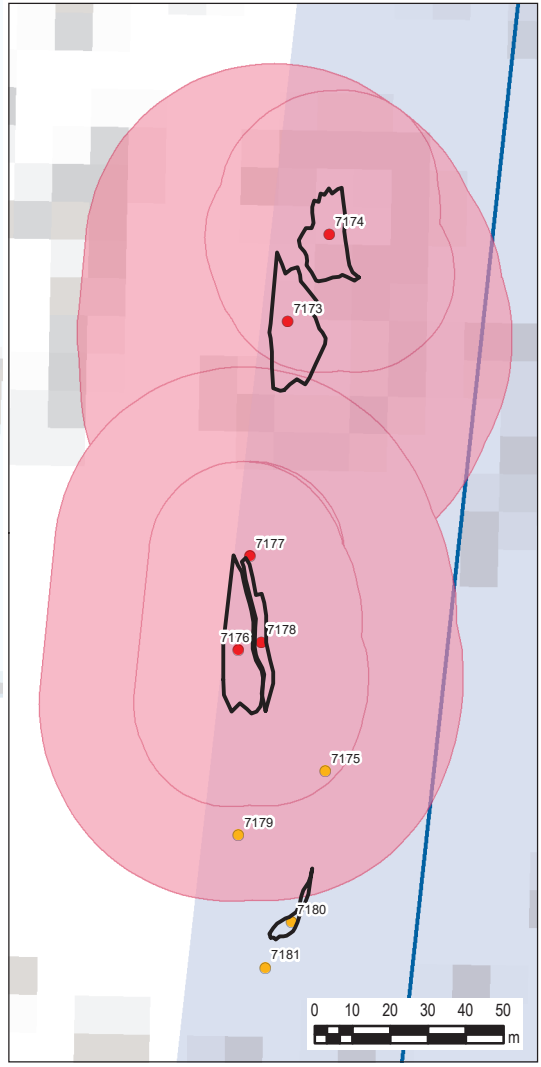
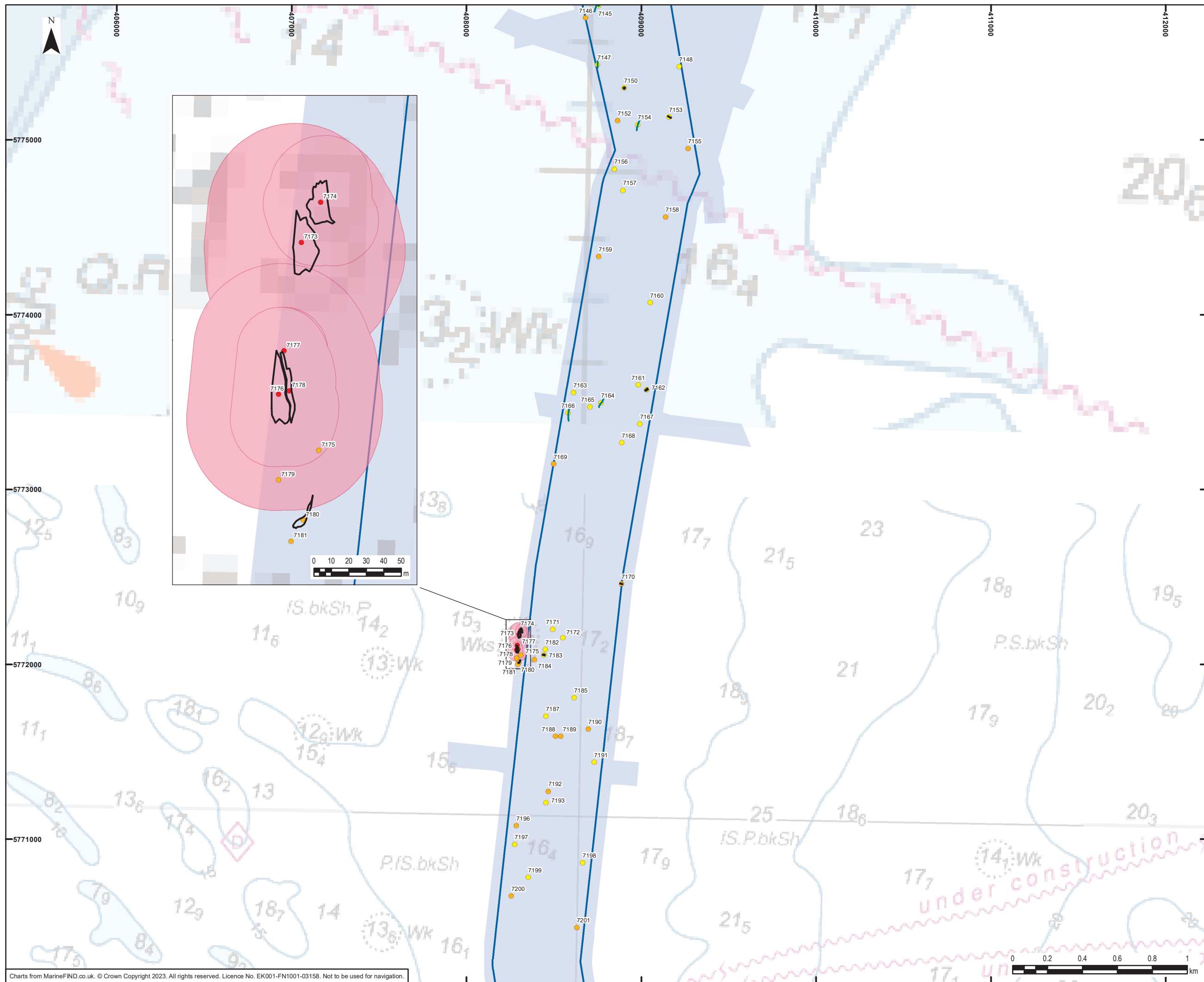
Rev	Date	Description	GIS	Chk	App
0	12/05/2023	PRELIMINARY ENVIRONMENTAL INFORMATION REPORT	AW	VL	EM

**nationalgrid**

Scheme: SEA LINK

Document Title: Seabed receptors of archaeological potential

Creator:	Date:	Checker:	Date:	Approver:	Date:
AW	12/05/2023	VL	12/05/2023	EM	12/05/2023
Document Ref:	Scale:	Format:	Sheets:	Rev:	
FIGURE 4.7.B.3A	1:20,000	A3	21	0	



**Legend**

- Offshore Scheme
- Geophysical survey area

**Seabed features of archaeological potential**

- A1 – Anthropogenic origin of archaeological interest
- A2\_h – Anomaly of likely anthropogenic origin but of unknown date; may be of archaeological interest or a modern feature
- A2\_I – Anomaly of possible anthropogenic origin but interpretation is uncertain; may be anthropogenic or a natural feature
- Linear seabed features
- Seabed feature extents
- Archaeological Exclusion Zones

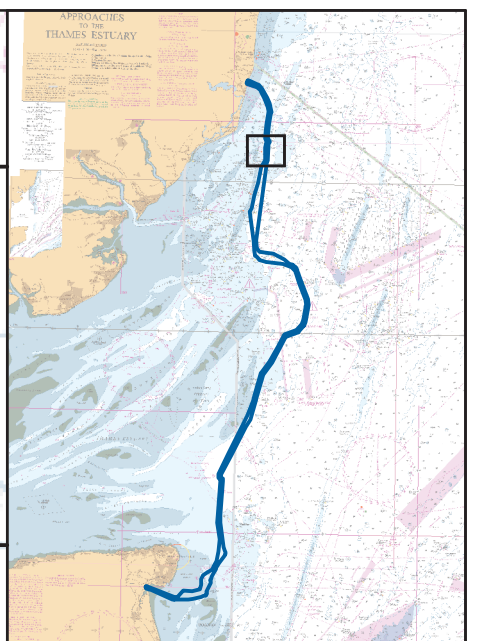
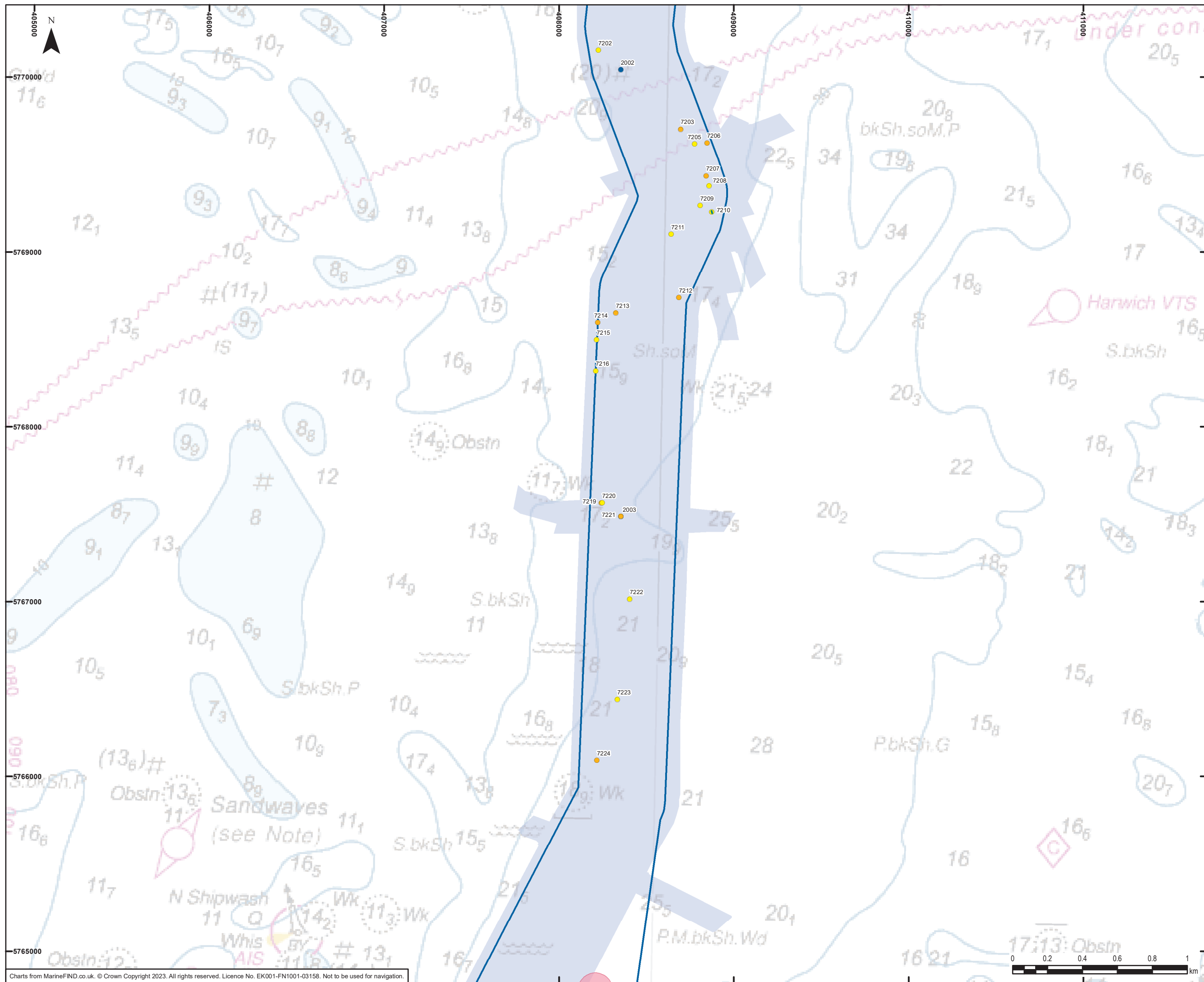
0	12/05/2023	PRELIMINARY ENVIRONMENTAL INFORMATION REPORT	AW	VL	EM
Rev	Date	Description	GIS	Chk	App

**nationalgrid**

Scheme: SEA LINK

Document Title: Seabed receptors of archaeological potential

Creator: AW	Date: 12/05/2023	Checker: VL	Date: 12/05/2023	Approver: EM	Date: 12/05/2023
Document Ref: FIGURE 4.7.B.3B	Scale: 1:20,000	Format: A3	Sheets: 21	Rev: 0	



**Legend**

- Offshore Scheme
- Geophysical survey area

**Seabed features of archaeological potential**

- A2\_h – Anomaly of likely anthropogenic origin but of unknown date; may be of archaeological interest or a modern feature
- A2\_l – Anomaly of possible anthropogenic origin but interpretation is uncertain; may be anthropogenic or a natural feature
- Additional seabed features
- Linear seabed features
- Archaeological Exclusion Zones

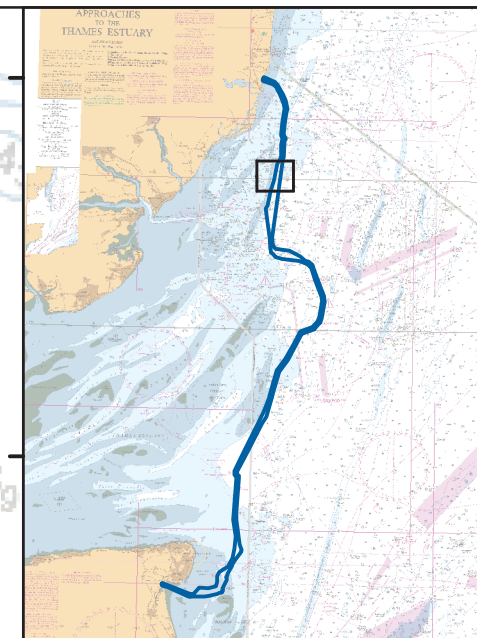
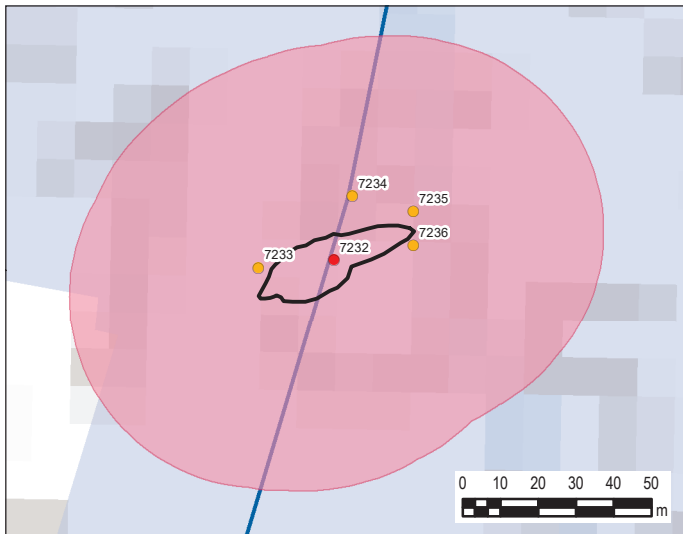
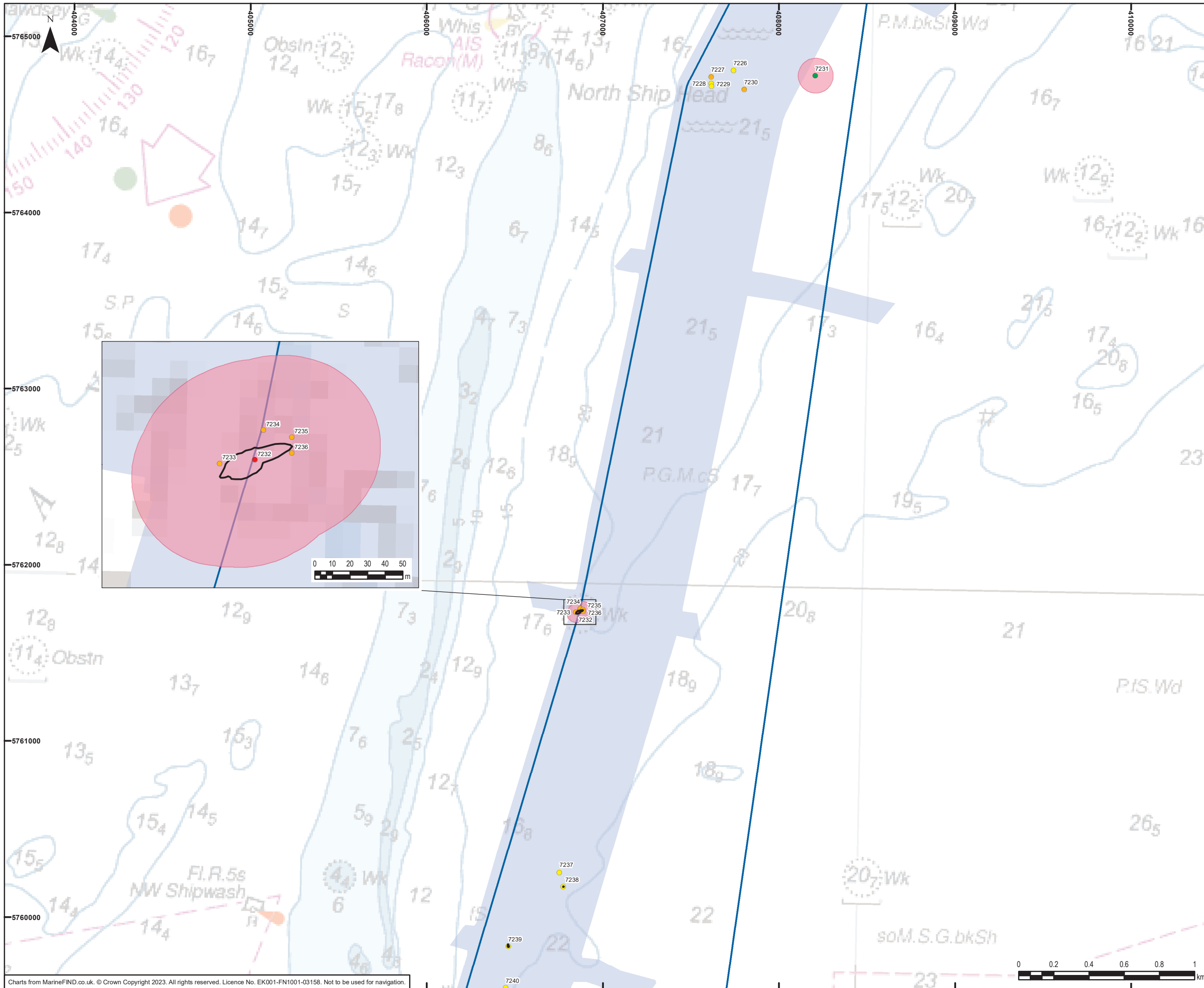
0	12/05/2023	PRELIMINARY ENVIRONMENTAL INFORMATION REPORT	AW	VL	EM
Rev	Date	Description	GIS	Chk	App

**nationalgrid**

Scheme: SEA LINK

Document Title: Seabed receptors of archaeological potential

Creator: AW	Date: 12/05/2023	Checker: VL	Date: 12/05/2023	Approver: EM	Date: 12/05/2023
Document Ref: FIGURE 4.7.B.3C	Scale: 1:20,000	Format: A3	Sheets: 21	Rev: 0	



**Legend**

- Offshore Scheme
- Geophysical survey area

**Seabed features of archaeological potential**

- A1 – Anthropogenic origin of archaeological interest
- A2\_h – Anomaly of likely anthropogenic origin but of unknown date; may be of archaeological interest or a modern feature
- A2\_I – Anomaly of possible anthropogenic origin but interpretation is uncertain; may be anthropogenic or a natural feature
- A3 – Historic record of possible archaeological interest with no corresponding geophysical anomaly

- Seabed feature extents
- Archaeological Exclusion Zones

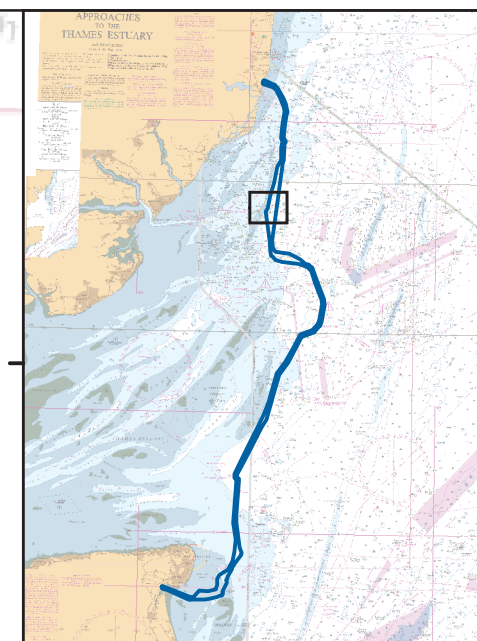
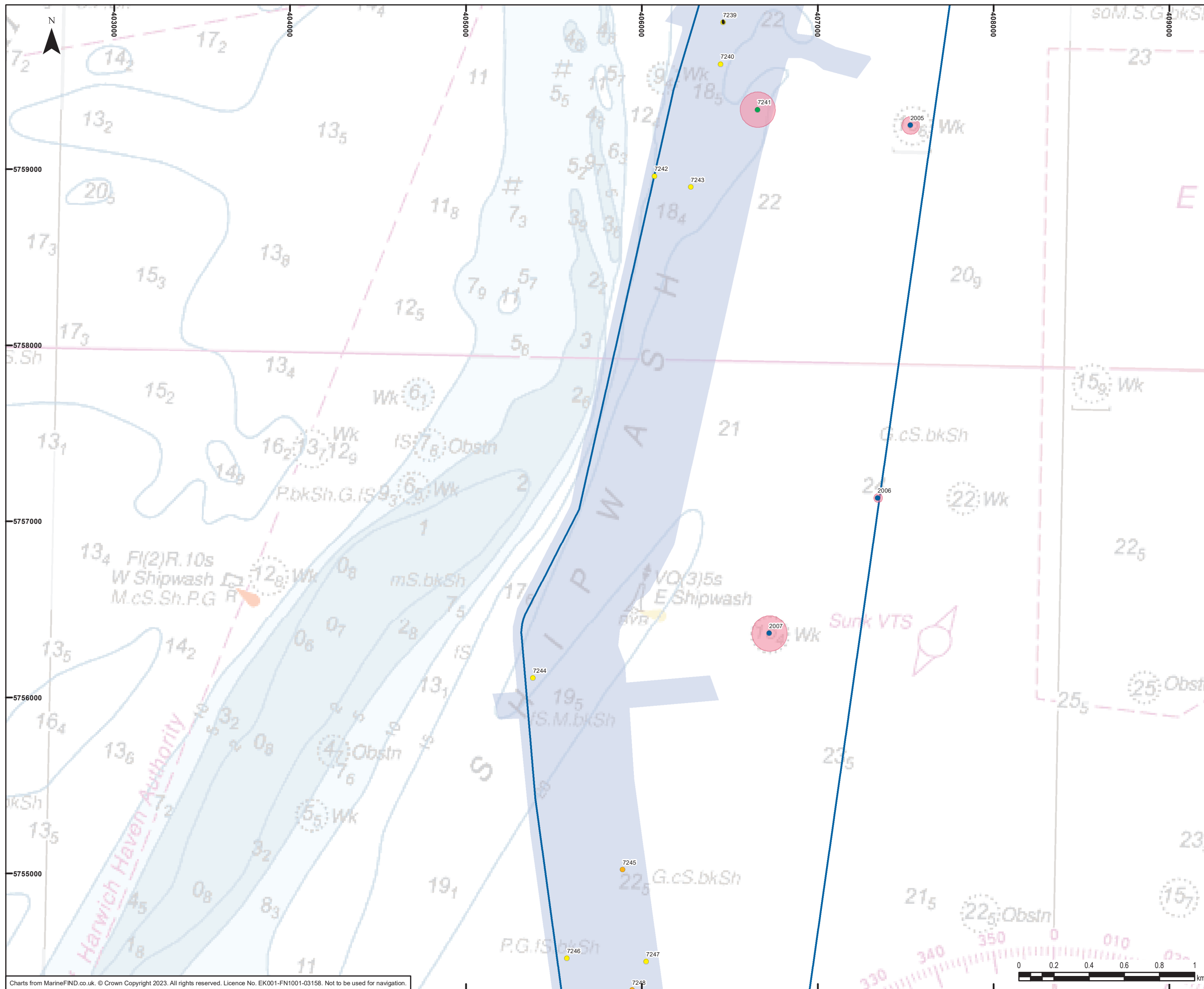
0	12/05/2023	PRELIMINARY ENVIRONMENTAL INFORMATION REPORT	AW	VL	EM
Rev	Date	Description	GIS	Chk	App

**nationalgrid**

Scheme: SEA LINK

Document Title: Seabed receptors of archaeological potential

Creator: AW	Date: 12/05/2023	Checker: VL	Date: 12/05/2023	Approver: EM	Date: 12/05/2023
Document Ref: FIGURE 4.7.B.3D	Scale: 1:20,000	Format: A3	Sheets: 21	Rev: 0	

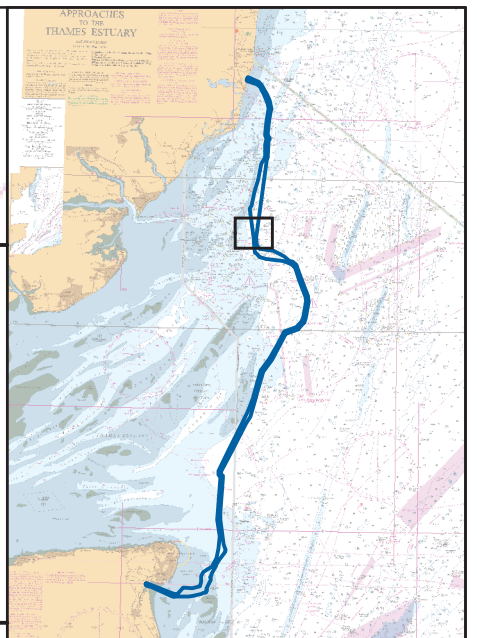
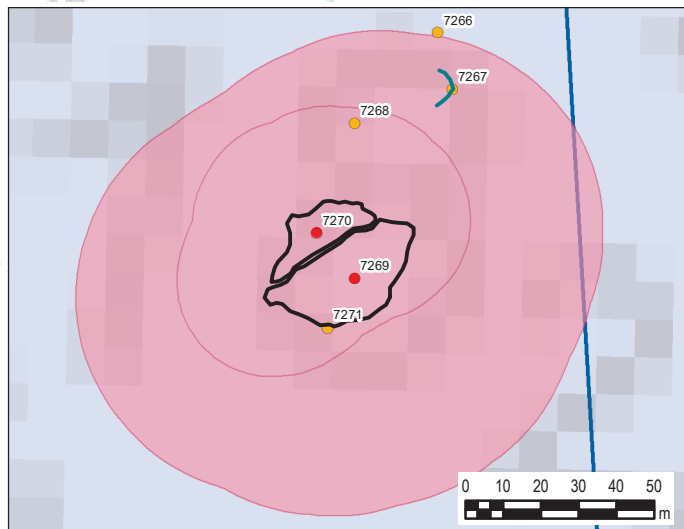
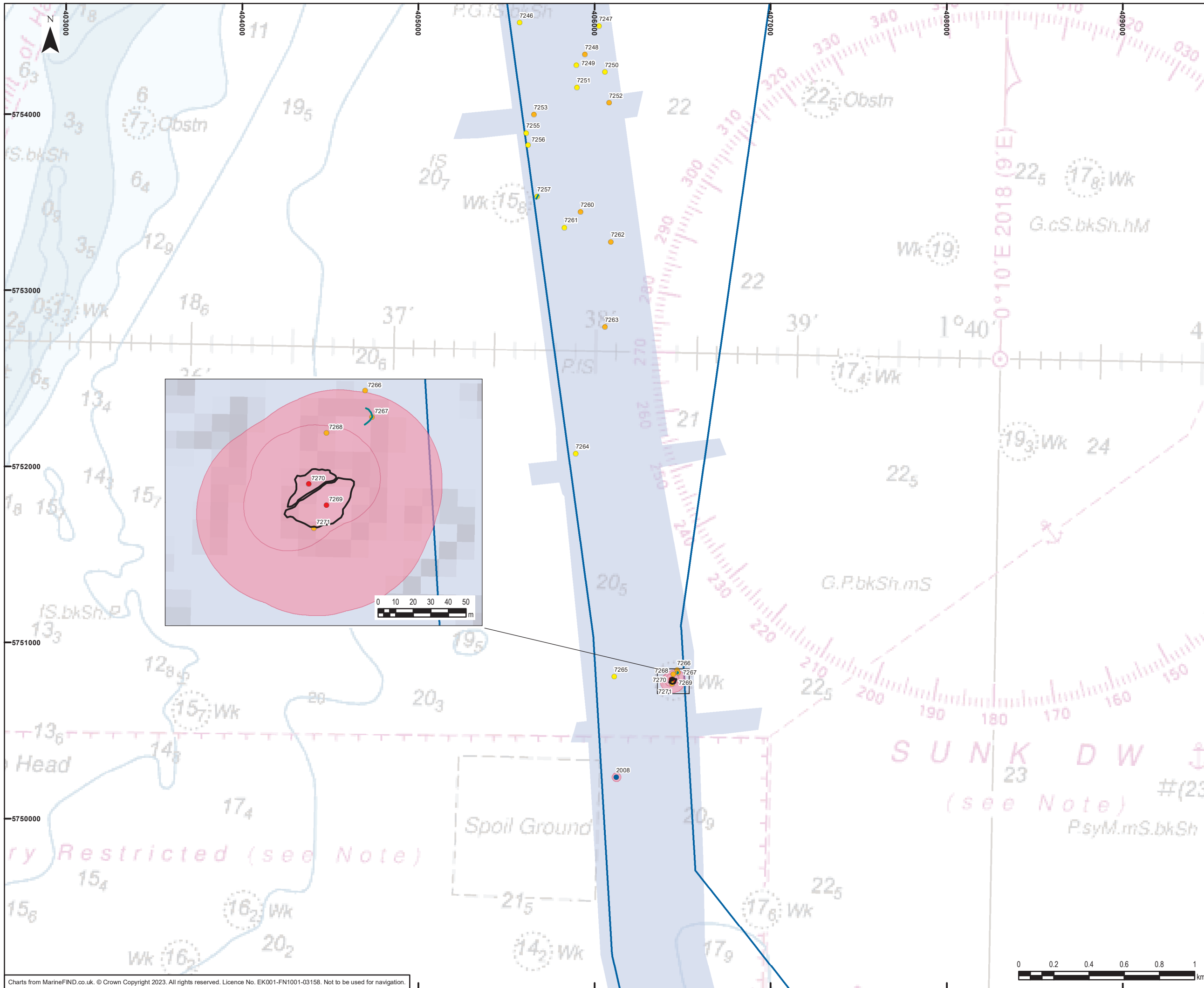


- Legend**
- Offshore Scheme
  - Geophysical survey area
- Seabed features of archaeological potential**
- A2\_h – Anomaly of likely anthropogenic origin but of unknown date; may be of archaeological interest or a modern feature
  - A2\_l – Anomaly of possible anthropogenic origin but interpretation is uncertain; may be anthropogenic or a natural feature
  - A3 – Historic record of possible archaeological interest with no corresponding geophysical anomaly
  - Additional seabed features
  - Seabed feature extents
  - Archaeological Exclusion Zones

Rev	Date	Description	GIS	Chk	App
0	12/05/2023	PRELIMINARY ENVIRONMENTAL INFORMATION REPORT	AW	VL	EM

**nationalgrid**

Scheme: SEA LINK					
Document Title: Seabed receptors of archaeological potential					
Creator: AW	Date: 12/05/2023	Checker: VL	Date: 12/05/2023	Approver: EM	Date: 12/05/2023
Document Ref: FIGURE 4.7.B.3E	Scale: 1:20,000	Format: A3	Sheets: 21	Rev:	0



**Legend**

- Offshore Scheme
- Geophysical survey area

**Seabed features of archaeological potential**

- A1 – Anthropogenic origin of archaeological interest
- A2\_h – Anomaly of likely anthropogenic origin but of unknown date; may be of archaeological interest or a modern feature
- A2\_l – Anomaly of possible anthropogenic origin but interpretation is uncertain; may be anthropogenic or a natural feature
- Additional seabed features
- Linear seabed features
- Seabed feature extents
- Archaeological Exclusion Zones

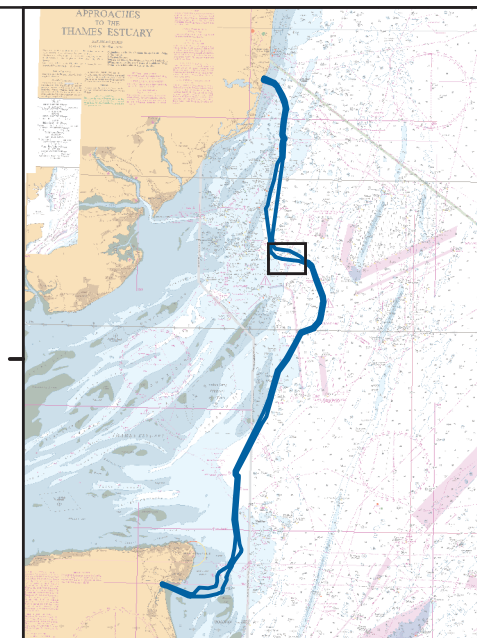
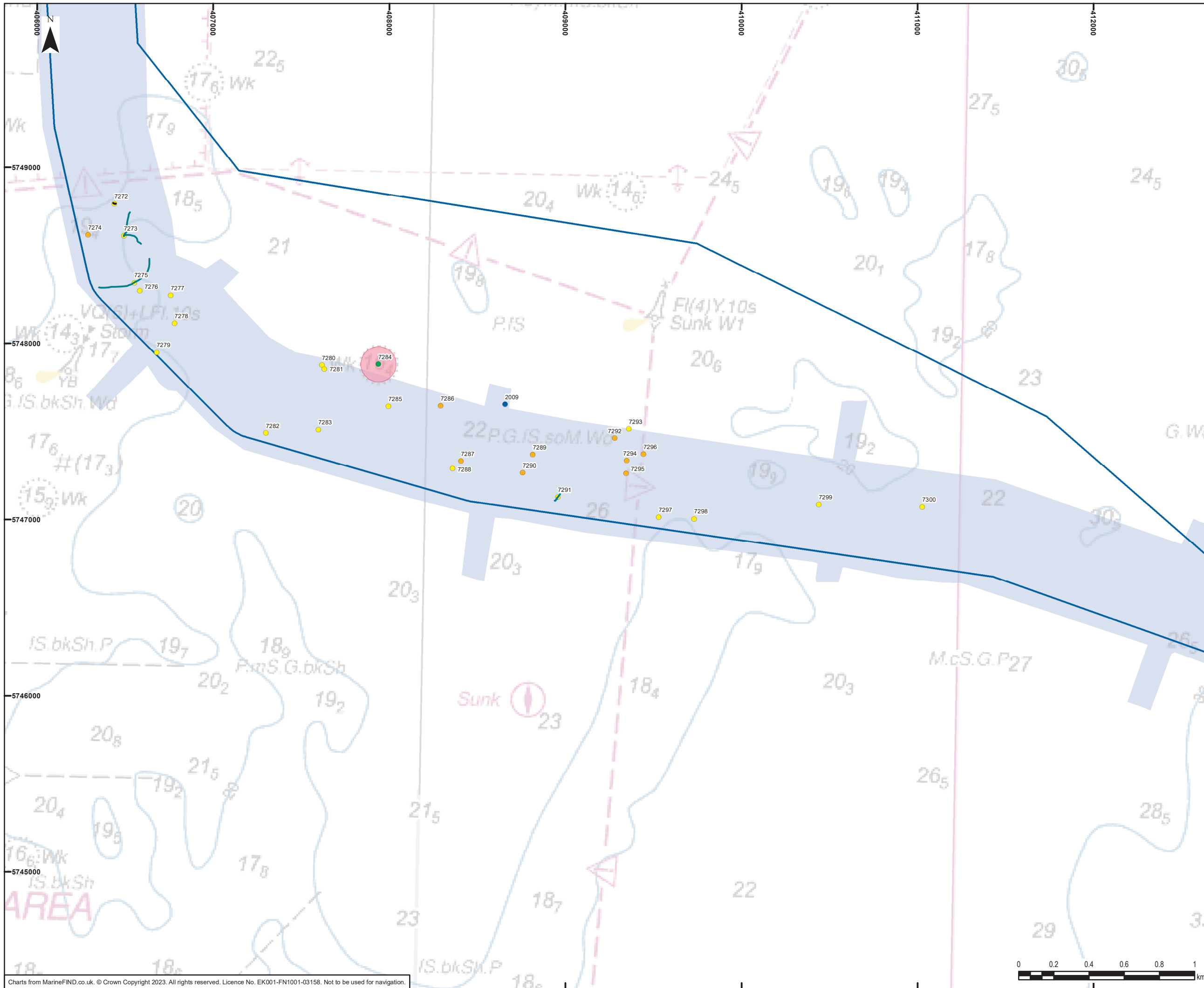
0	27/04/2023	PRELIMINARY ENVIRONMENTAL INFORMATION REPORT	AW	VL	EM
Rev	Date	Description	GIS	Chk	App

**nationalgrid**

Scheme: SEA LINK

Document Title: Seabed receptors of archaeological potential

Creator: AW	Date: 27/04/2023	Checker: VL	Date: 27/04/2023	Approver: EM	Date: 27/04/2023
Document Ref: FIGURE 4.7.B.3F	Scale: 1:20,000	Format: A3	Sheets: 21	Rev: 0	



**Legend**

- Offshore Scheme
- Geophysical survey area

**Seabed features of archaeological potential**

- A2\_h – Anomaly of likely anthropogenic origin but of unknown date; may be of archaeological interest or a modern feature
- A2\_l – Anomaly of possible anthropogenic origin but interpretation is uncertain; may be anthropogenic or a natural feature
- A3 – Historic record of possible archaeological interest with no corresponding geophysical anomaly
- Additional seabed features
- Linear seabed features
- Seabed feature extents
- Archaeological Exclusion Zones

0	12/05/2023	PRELIMINARY ENVIRONMENTAL INFORMATION REPORT	AW	VL	EM
Rev	Date	Description	GIS	Chk	App

**nationalgrid**

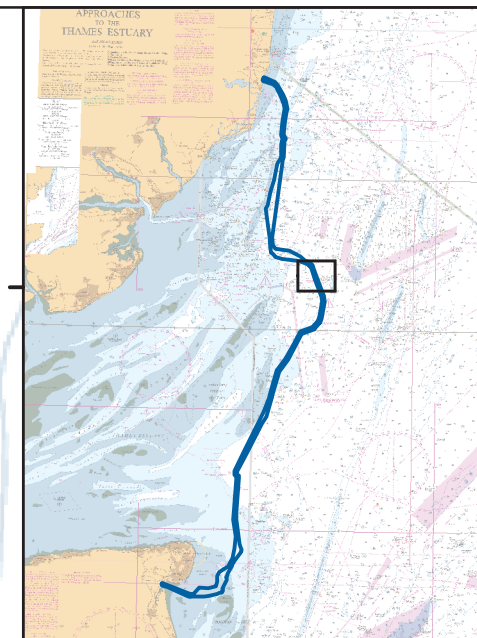
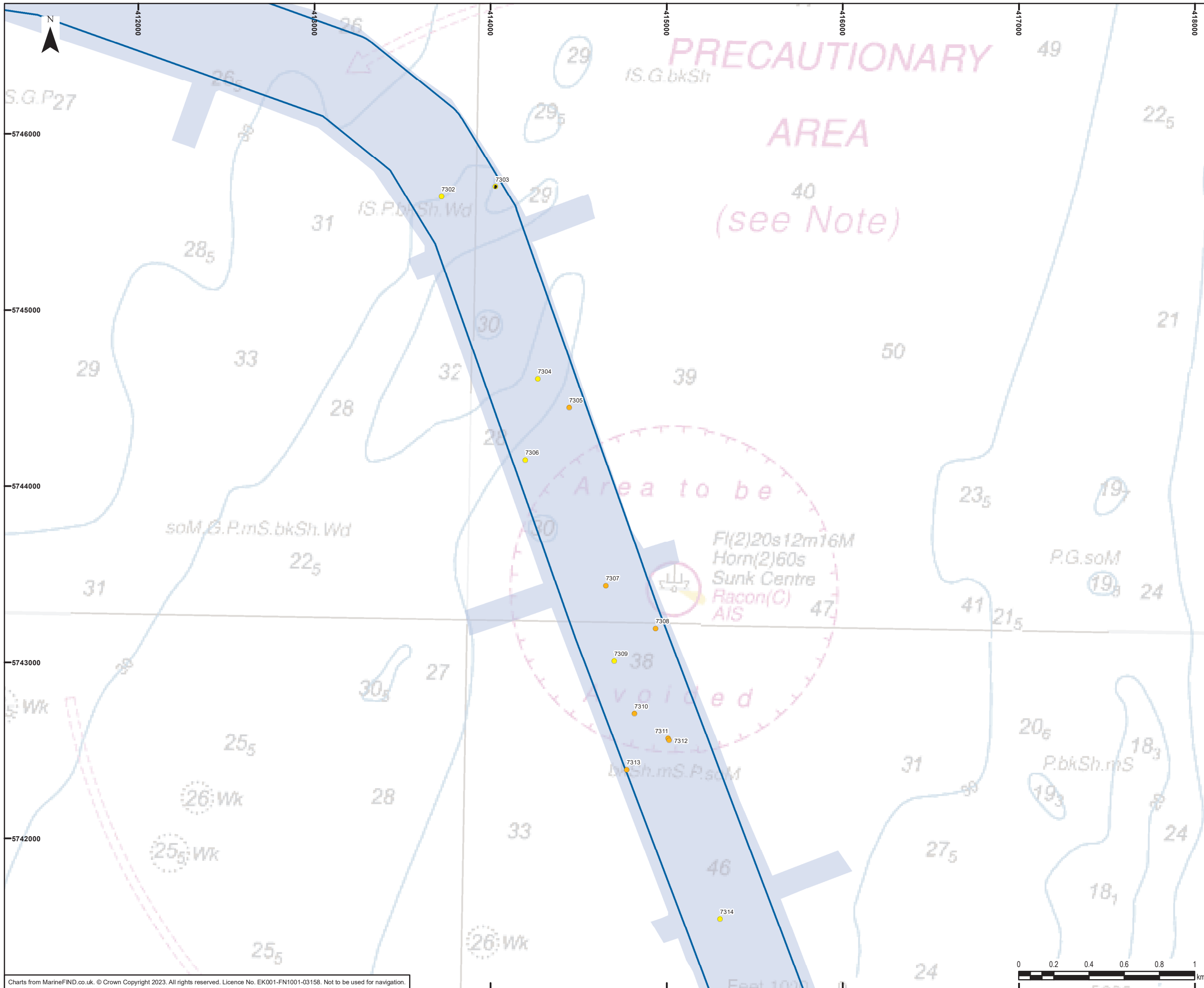
Scheme: SEA LINK

Document Title: Seabed receptors of archaeological potential

Creator: AW	Date: 12/05/2023	Checker: VL	Date: 12/05/2023	Approver: EM	Date: 12/05/2023
Document Ref: FIGURE 4.7.B.3G	Scale: 1:20,000	Format: A3	Sheets: 21	Rev: 0	







**Legend**

- Offshore Scheme
- Geophysical survey area

**Seabed features of archaeological potential**

- A2\_h – Anomaly of likely anthropogenic origin but of unknown date; may be of archaeological interest or a modern feature
- A2\_l – Anomaly of possible anthropogenic origin but interpretation is uncertain; may be anthropogenic or a natural feature

Seabed feature extents

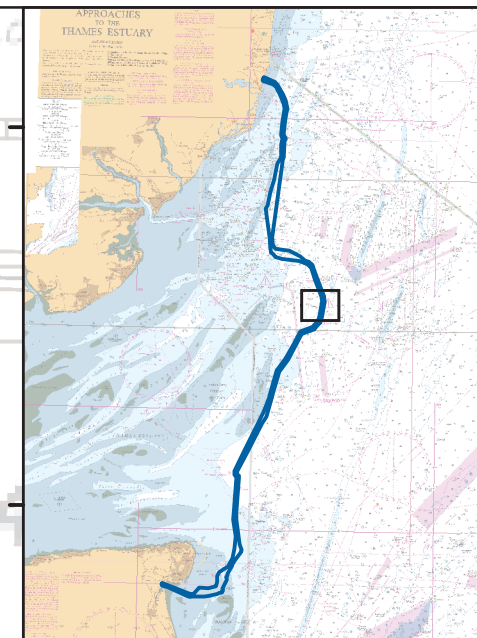
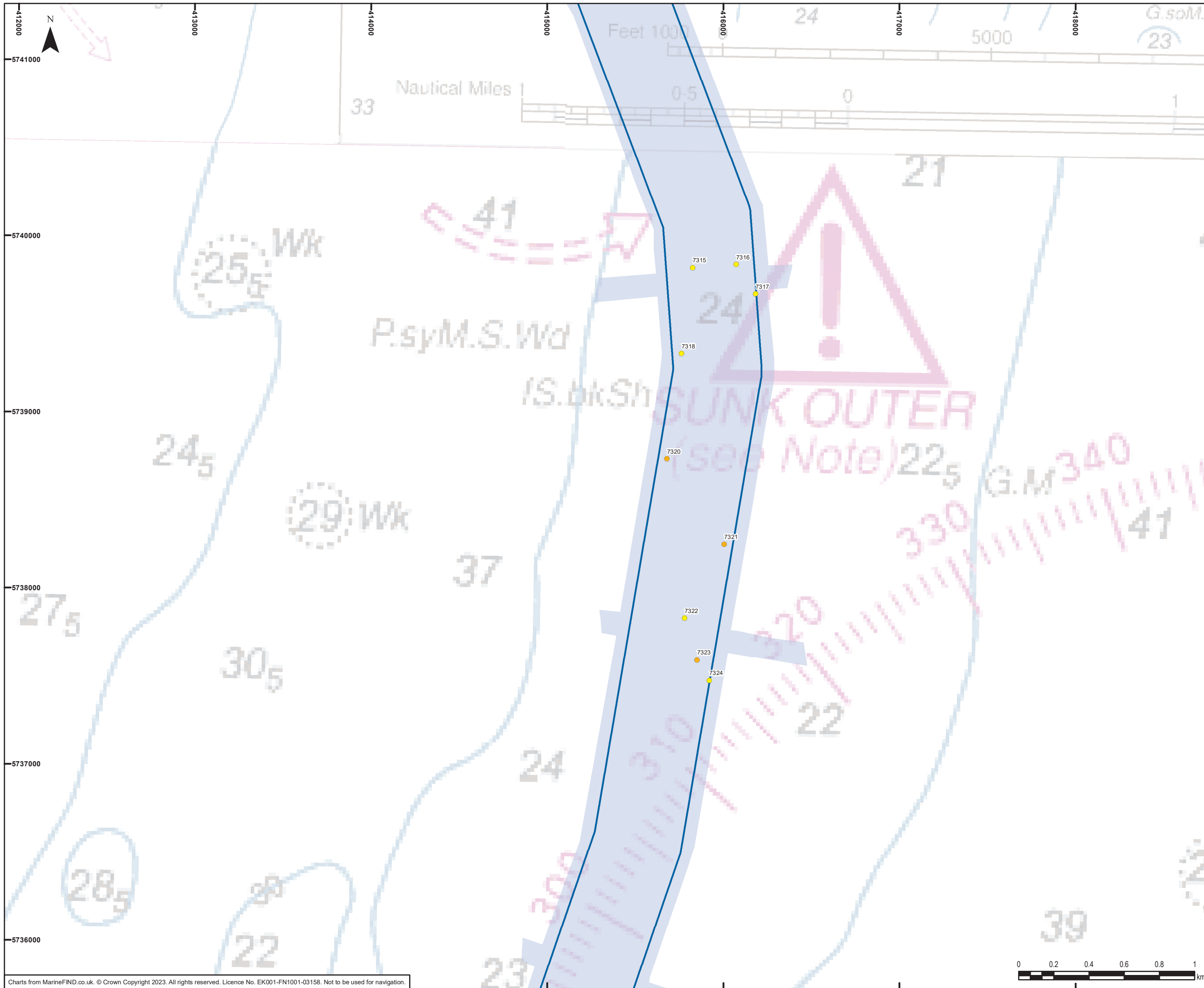
0	12/05/2023	PRELIMINARY ENVIRONMENTAL INFORMATION REPORT	AW	VL	EM
Rev	Date	Description	GIS	Chk	App

**nationalgrid**

Scheme: SEA LINK

Document Title: Seabed receptors of archaeological potential

Creator: AW	Date: 12/05/2023	Checker: VL	Date: 12/05/2023	Approver: EM	Date: 12/05/2023
Document Ref: FIGURE 4.7.B.3H	Scale: 1:20,000	Format: A3	Sheets: 21	Rev: 0	



**Legend**

- Offshore Scheme
- Geophysical survey area

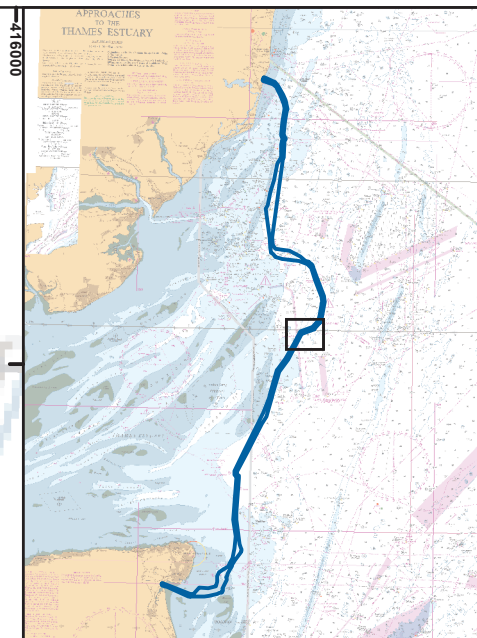
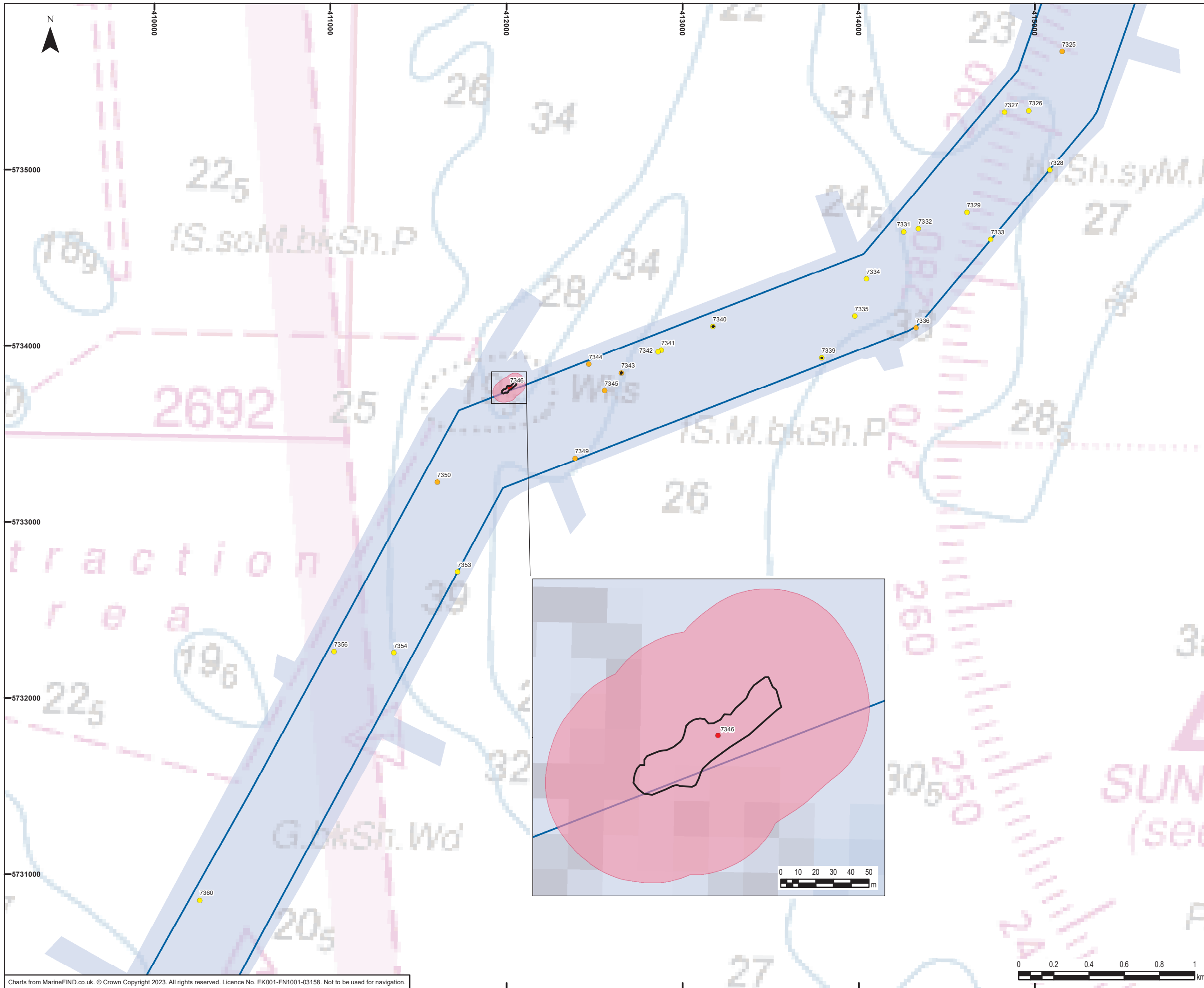
**Seabed features of archaeological potential**

- A2\_h – Anomaly of likely anthropogenic origin but of unknown date; may be of archaeological interest or a modern feature
- A2\_l – Anomaly of possible anthropogenic origin but interpretation is uncertain; may be anthropogenic or a natural feature

0	12/05/2023	PRELIMINARY ENVIRONMENTAL INFORMATION REPORT	AW	VL	EM
Rev	Date	Description	GIS	Chk	App

<b>nationalgrid</b>					
Scheme: SEA LINK					
Document Title: Seabed receptors of archaeological potential					
Creator: AW	Date: 12/05/2023	Checker: VL	Date: 12/05/2023	Approver: EM	Date: 12/05/2023
Document Ref: FIGURE 4.7.B.31	Scale: 1:20,000	Format: A3	Sheets: 21	Rev: 0	





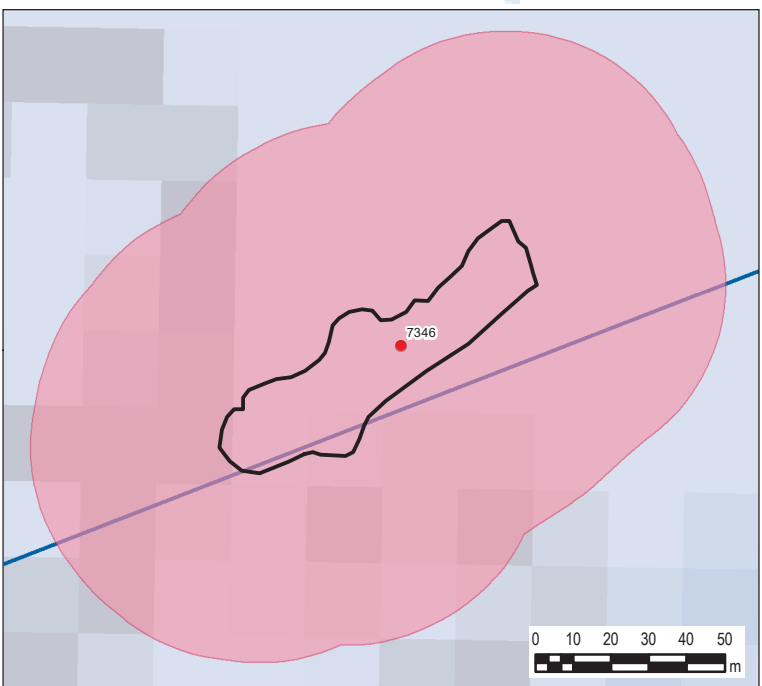
**Legend**

- Offshore Scheme Boundary
- Geophysical survey area

**Seabed features of archaeological potential**

- A1 – Anthropogenic origin of archaeological interest
- A2\_h – Anomaly of likely anthropogenic origin but of unknown date; may be of archaeological interest or a modern feature
- A2\_I – Anomaly of possible anthropogenic origin but interpretation is uncertain; may be anthropogenic or a natural feature

- Seabed feature extents
- Archaeological Exclusion Zones



0	27/04/2023	PRELIMINARY ENVIRONMENTAL INFORMATION REPORT	AW	VL	EM
Rev	Date	Description	GIS	Chk	App

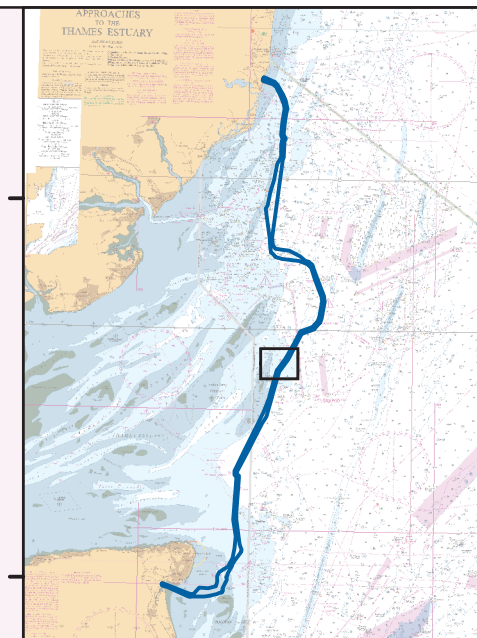
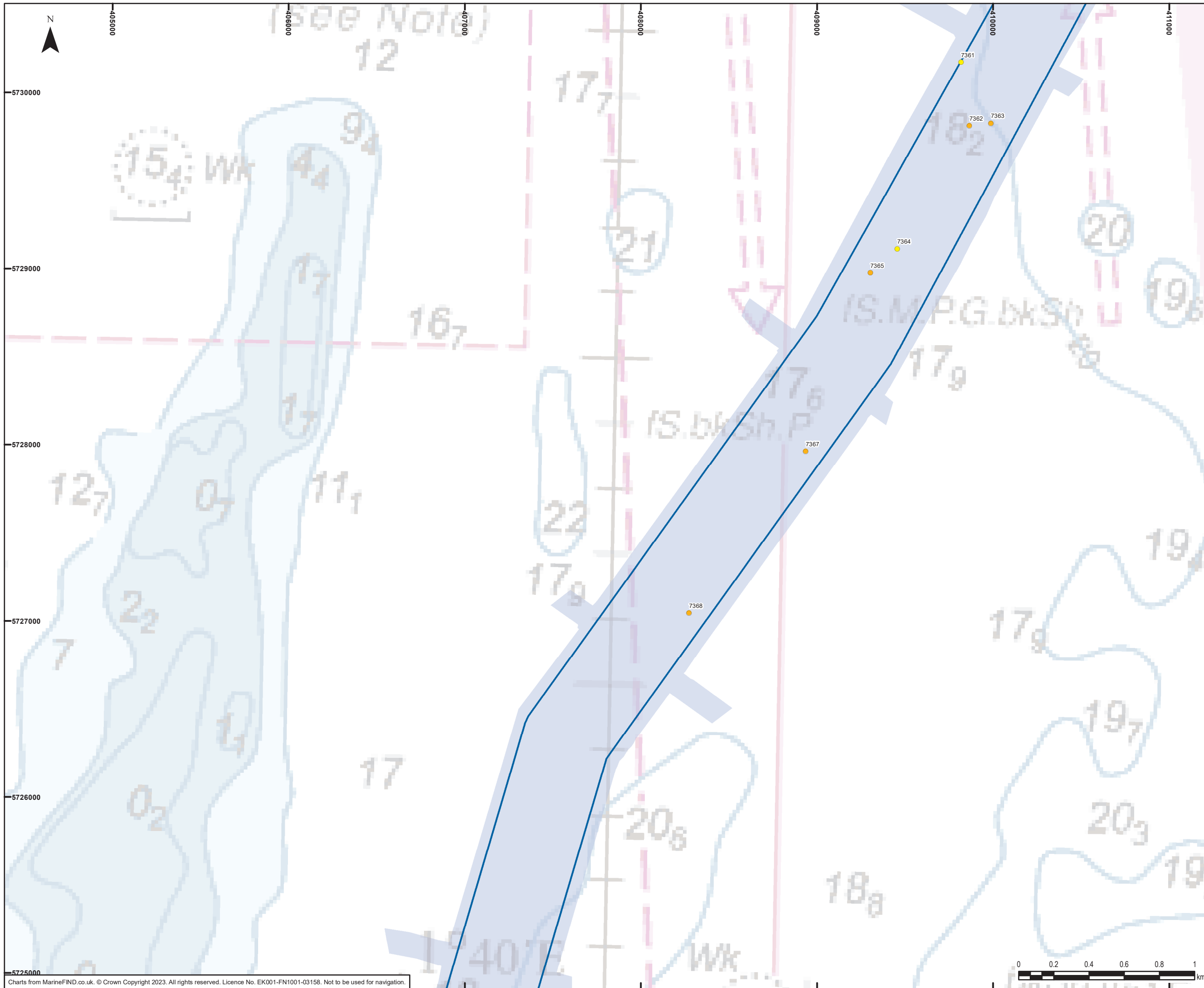
**nationalgrid**

Scheme: SEA LINK

Document Title: Seabed receptors of archaeological potential

Creator: AW	Date: 27/04/2023	Checker: VL	Date: 27/04/2023	Approver: EM	Date: 27/04/2023
Document Ref: FIGURE 4.7.B.3J	Scale: 1:20,000	Format: A3	Sheets: 21	Rev: 0	





**Legend**

- Offshore Scheme Boundary
- Geophysical survey area

**Seabed features of archaeological potential**

- A2\_h – Anomaly of likely anthropogenic origin but of unknown date; may be of archaeological interest or a modern feature
- A2\_l – Anomaly of possible anthropogenic origin but interpretation is uncertain; may be anthropogenic or a natural feature

0	12/05/2023	PRELIMINARY ENVIRONMENTAL INFORMATION REPORT	AW	VL	EM
Rev	Date	Description	GIS	Chk	App

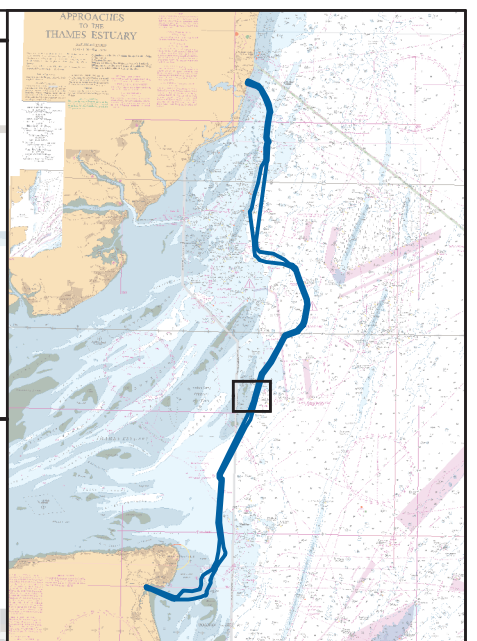
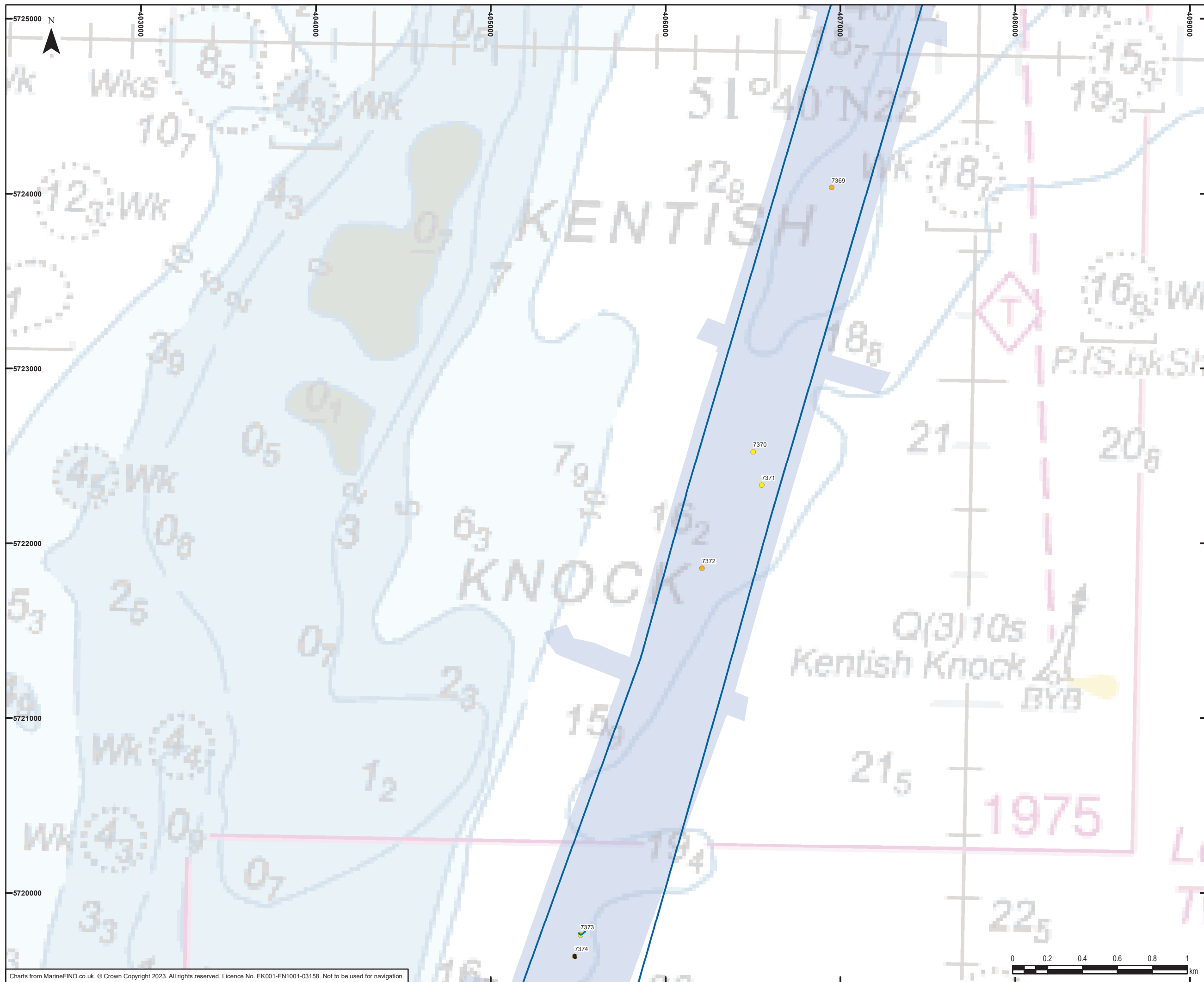
**nationalgrid**

Scheme: SEA LINK

Document Title: Seabed receptors of archaeological potential

Creator: AW	Date: 12/05/2023	Checker: VL	Date: 12/05/2023	Approver: EM	Date: 12/05/2023
Document Ref: FIGURE 4.7.B.3K	Scale: 1:20,000	Format: A3	Sheets: 21	Rev: 0	





**Legend**

- Offshore Scheme Boundary
- Geophysical survey area

**Seabed features of archaeological potential**

- A2\_h – Anomaly of likely anthropogenic origin but of unknown date; may be of archaeological interest or a modern feature
- A2\_l – Anomaly of possible anthropogenic origin but interpretation is uncertain; may be anthropogenic or a natural feature
- Linear seabed features
- Seabed feature extents

0	12/05/2023	PRELIMINARY ENVIRONMENTAL INFORMATION REPORT	AW	VL	EM
Rev	Date	Description	GIS	Chk	App

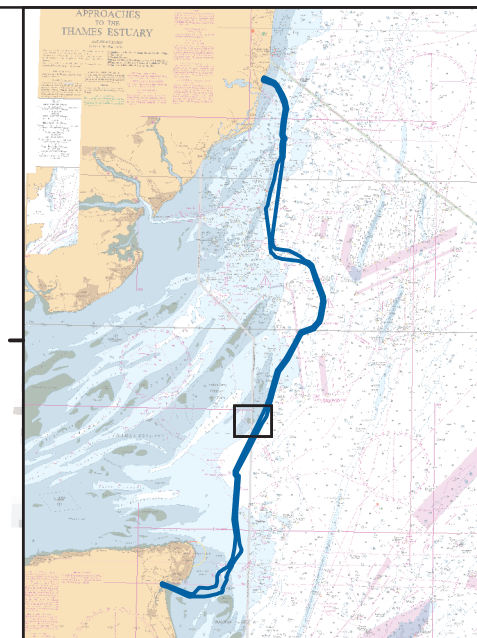
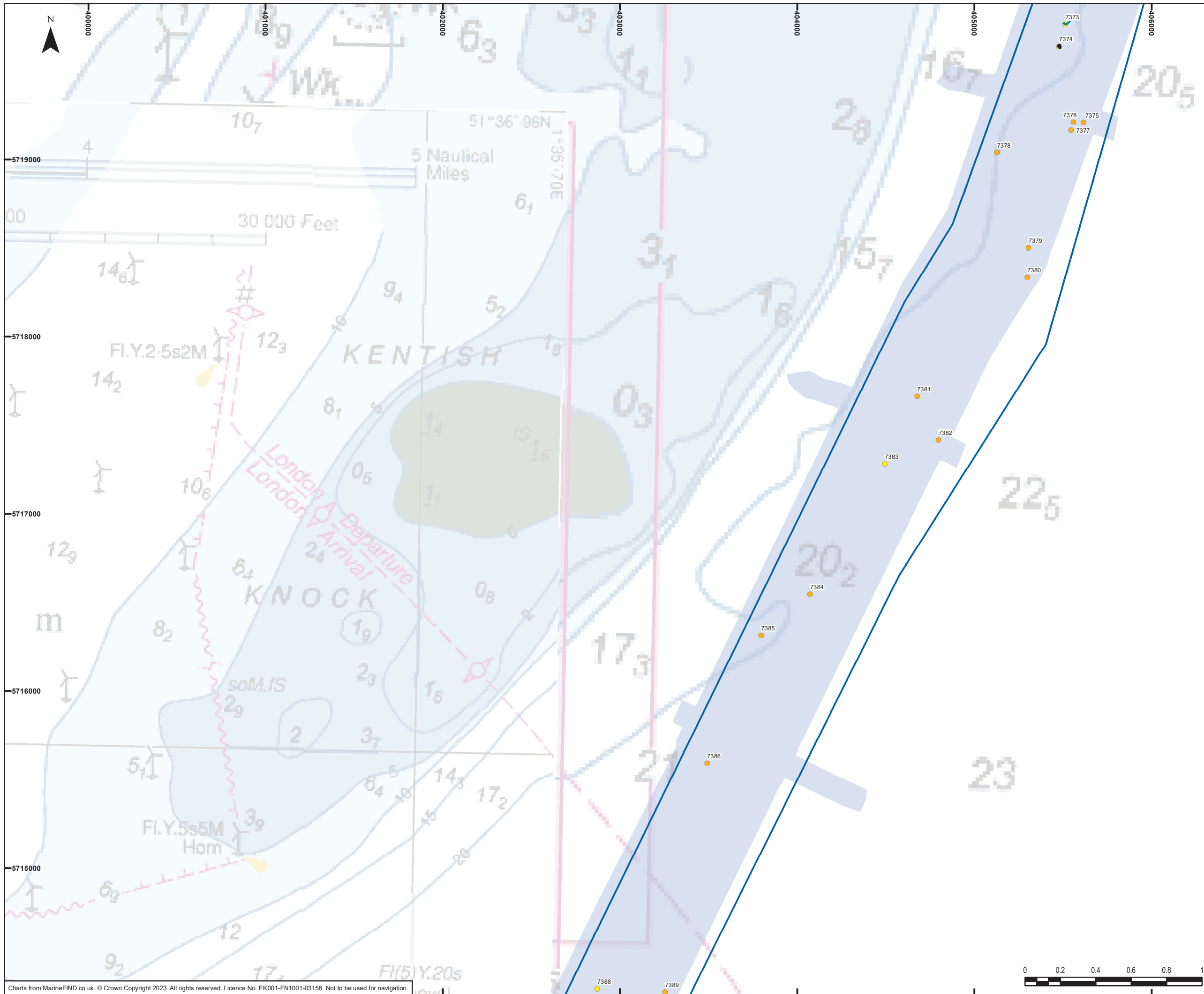
**nationalgrid**

Scheme: SEA LINK

Document Title: Seabed receptors of archaeological potential

Creator: AW	Date: 12/05/2023	Checker: VL	Date: 12/05/2023	Approver: EM	Date: 12/05/2023
Document Ref: FIGURE 4.7.B.3L	Scale: 1:20,000	Format: A3	Sheets: 21	Rev: 0	





**Legend**

- Offshore Scheme Boundary
- Geophysical survey area

**Seabed features of archaeological potential**

- A2\_h – Anomaly of likely anthropogenic origin but of unknown date; may be of archaeological interest or a modern feature
- A2\_l – Anomaly of possible anthropogenic origin but interpretation is uncertain; may be anthropogenic or a natural feature
- Linear seabed features
- Seabed feature extents

0	12/05/2023	PRELIMINARY ENVIRONMENTAL INFORMATION REPORT	AW	VL	EM
Rev	Date	Description	GIS	Chk	App

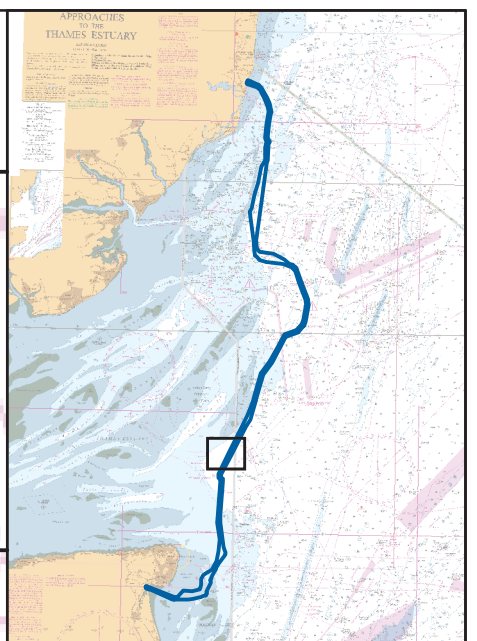
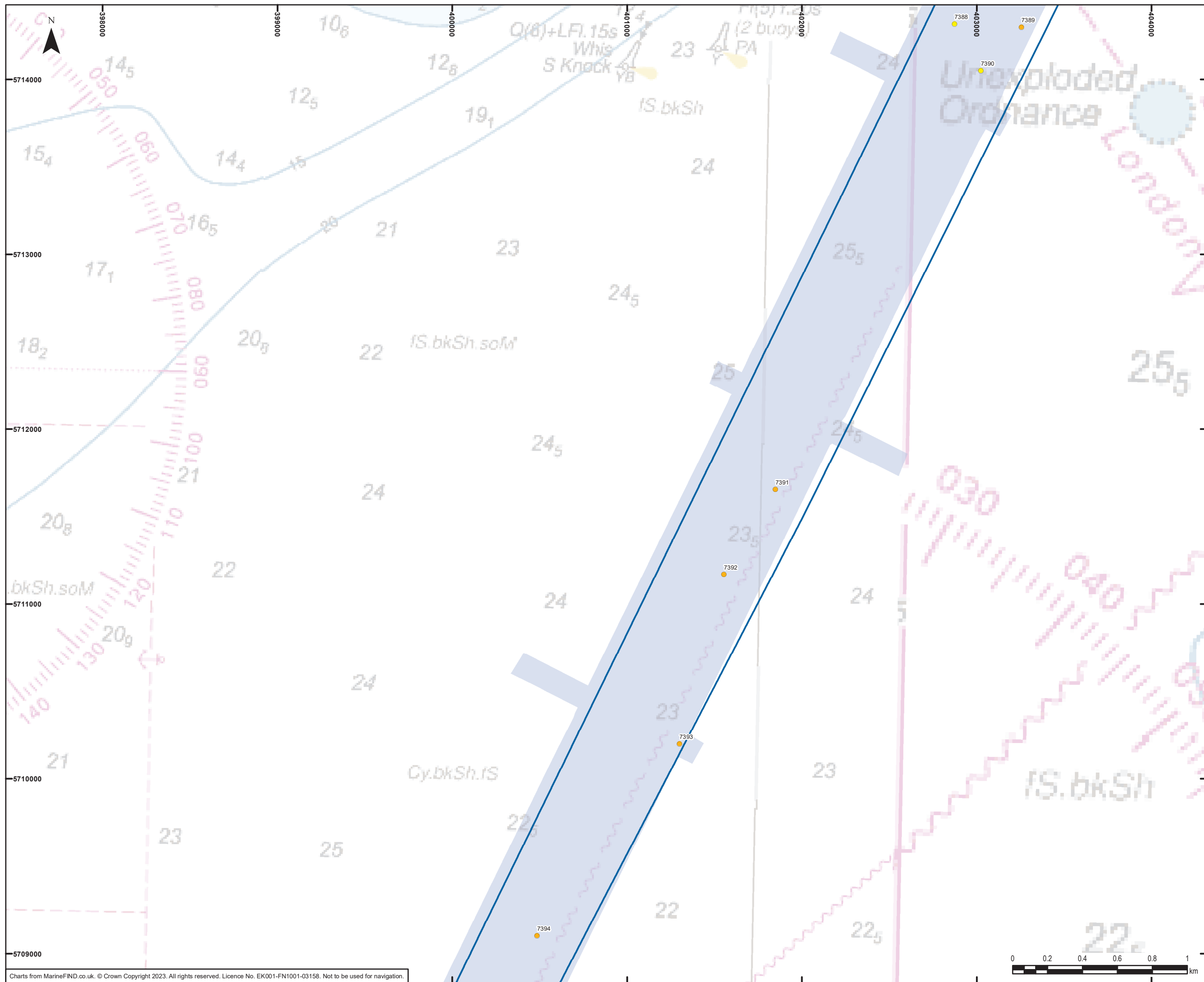
**nationalgrid**

Scheme: SEA LINK

Document Title: Seabed receptors of archaeological potential

Creator: AW	Date: 12/05/2023	Checker: VL	Date: 12/05/2023	Approver: EM	Date: 12/05/2023
Document Ref: FIGURE 4.7.B.3M	Scale: 1:20,000	Format: A3	Sheets: 21	Rev: 0	





**Legend**

- Offshore Scheme Boundary
- Geophysical survey area

**Seabed features of archaeological potential**

- A2\_h – Anomaly of likely anthropogenic origin but of unknown date; may be of archaeological interest or a modern feature
- A2\_l – Anomaly of possible anthropogenic origin but interpretation is uncertain; may be anthropogenic or a natural feature

0	12/05/2023	PRELIMINARY ENVIRONMENTAL INFORMATION REPORT	AW	VL	EM
Rev	Date	Description	GIS	Chk	App

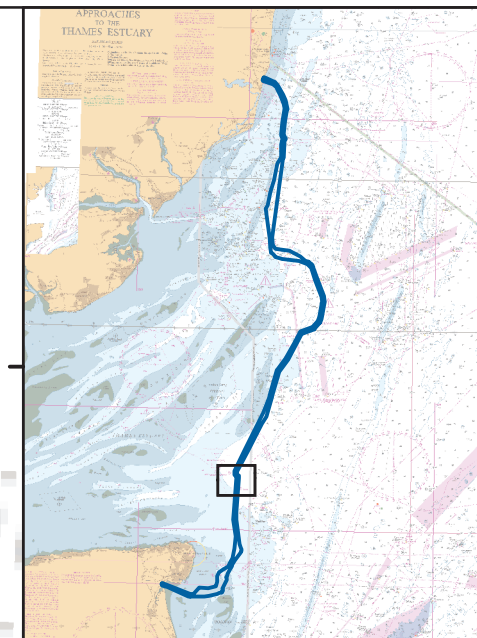
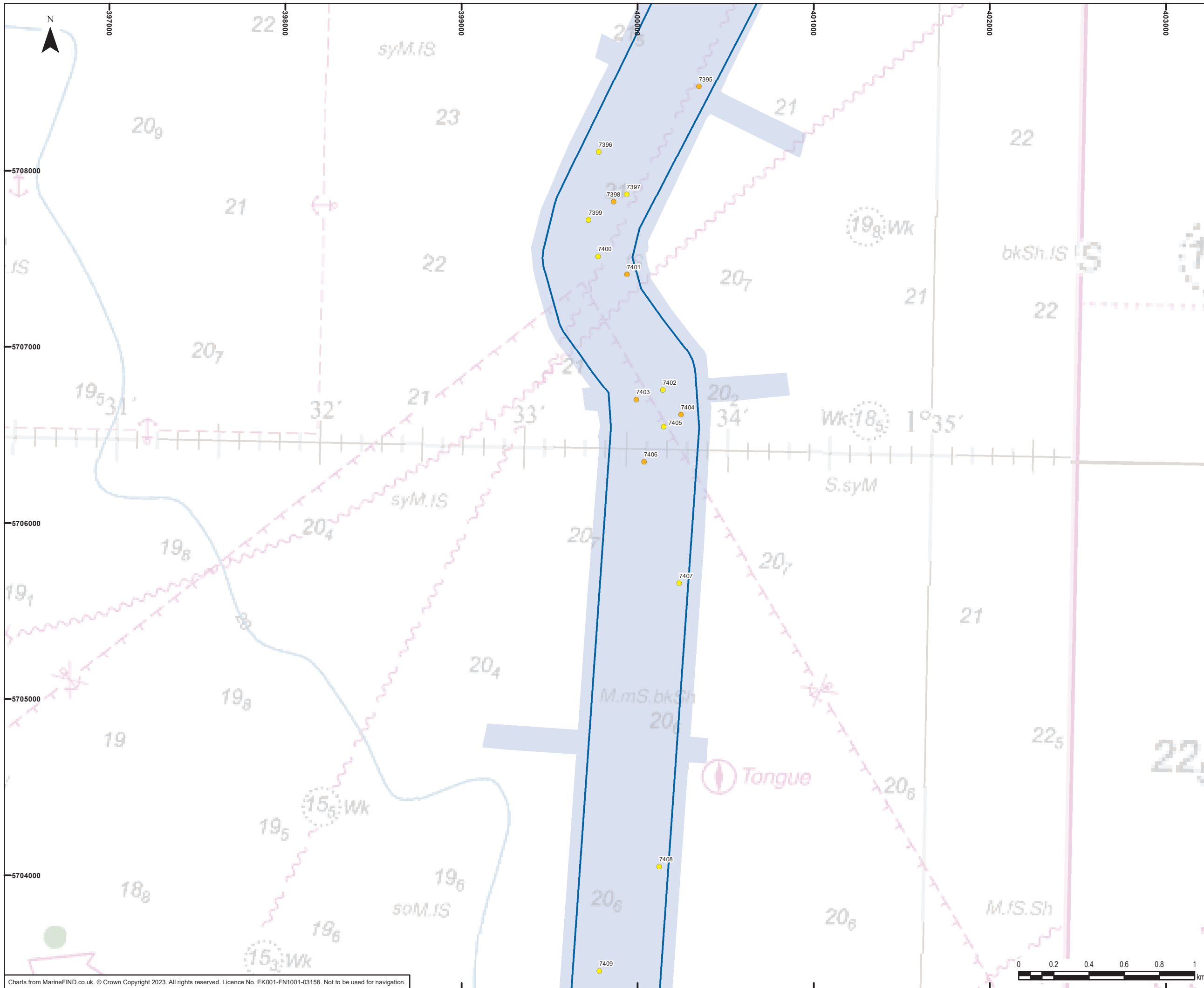
**nationalgrid**

Scheme: SEA LINK

Document Title: Seabed receptors of archaeological potential

Creator: AW	Date: 12/05/2023	Checker: VL	Date: 12/05/2023	Approver: EM	Date: 12/05/2023
Document Ref: FIGURE 4.7.B.3N	Scale: 1:20,000	Format: A3	Sheets: 21	Rev: 0	





**Legend**

- Offshore Scheme Boundary
- Geophysical survey area

**Seabed features of archaeological potential**

- A2\_h – Anomaly of likely anthropogenic origin but of unknown date; may be of archaeological interest or a modern feature
- A2\_l – Anomaly of possible anthropogenic origin but interpretation is uncertain; may be anthropogenic or a natural feature

0	12/05/2023	PRELIMINARY ENVIRONMENTAL INFORMATION REPORT	AW	VL	EM
Rev	Date	Description	GIS	Chk	App



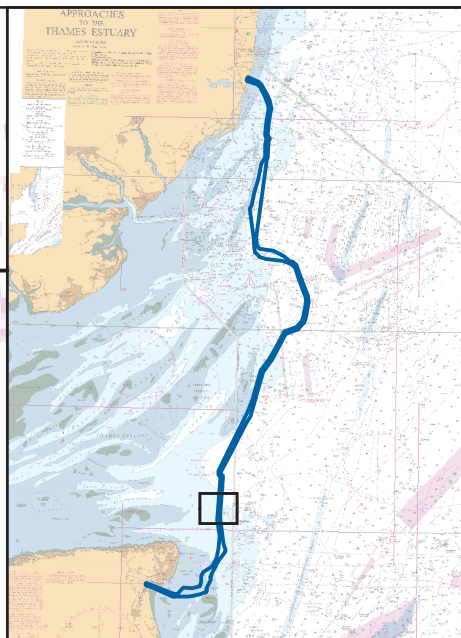
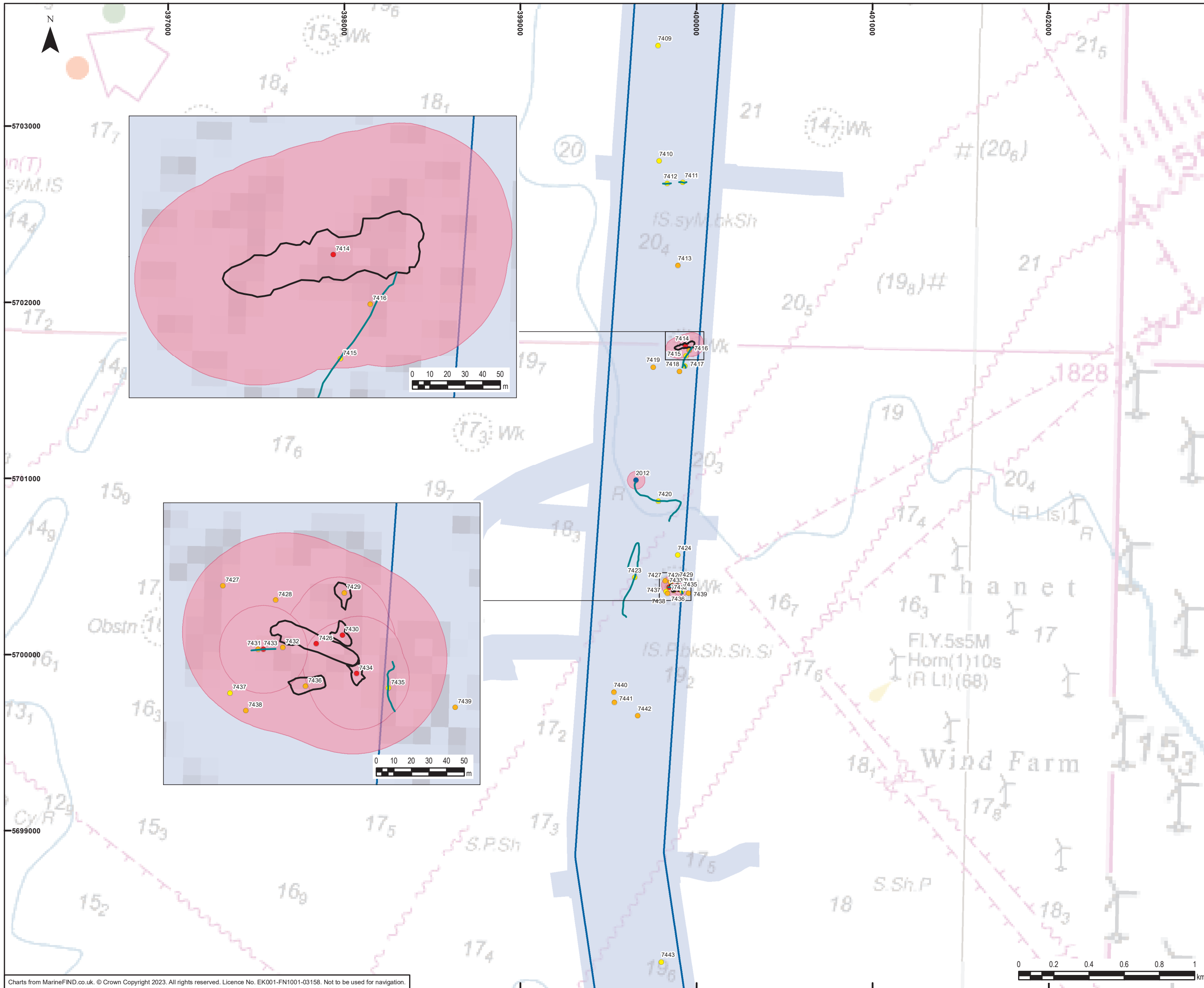
Scheme: SEA LINK

Document Title: Seabed receptors of archaeological potential

Creator: AW	Date: 12/05/2023	Checker: VL	Date: 12/05/2023	Approver: EM	Date: 12/05/2023
Document Ref: FIGURE 4.7.B.30	Scale: 1:20,000	Format: A3	Sheets: 21	Rev: 0	







**Legend**

- Offshore Scheme Boundary
- Geophysical survey area

**Seabed features of archaeological potential**

- A1 – Anthropogenic origin of archaeological interest
- A2\_h – Anomaly of likely anthropogenic origin but of unknown date; may be of archaeological interest or a modern feature
- A2\_l – Anomaly of possible anthropogenic origin but interpretation is uncertain; may be anthropogenic or a natural feature
- Additional seabed features
- Linear seabed features
- Seabed feature extents
- Archaeological Exclusion Zones

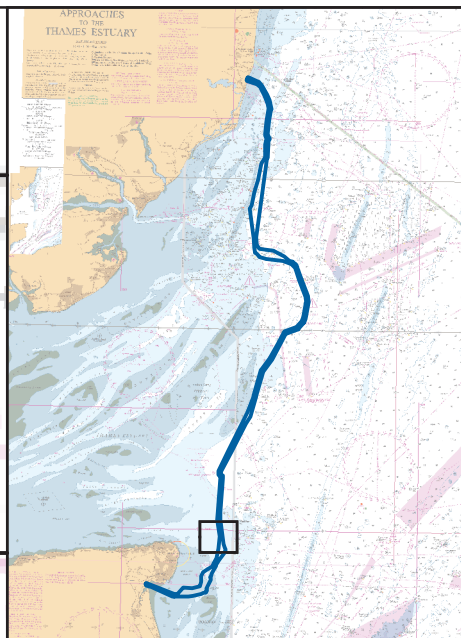
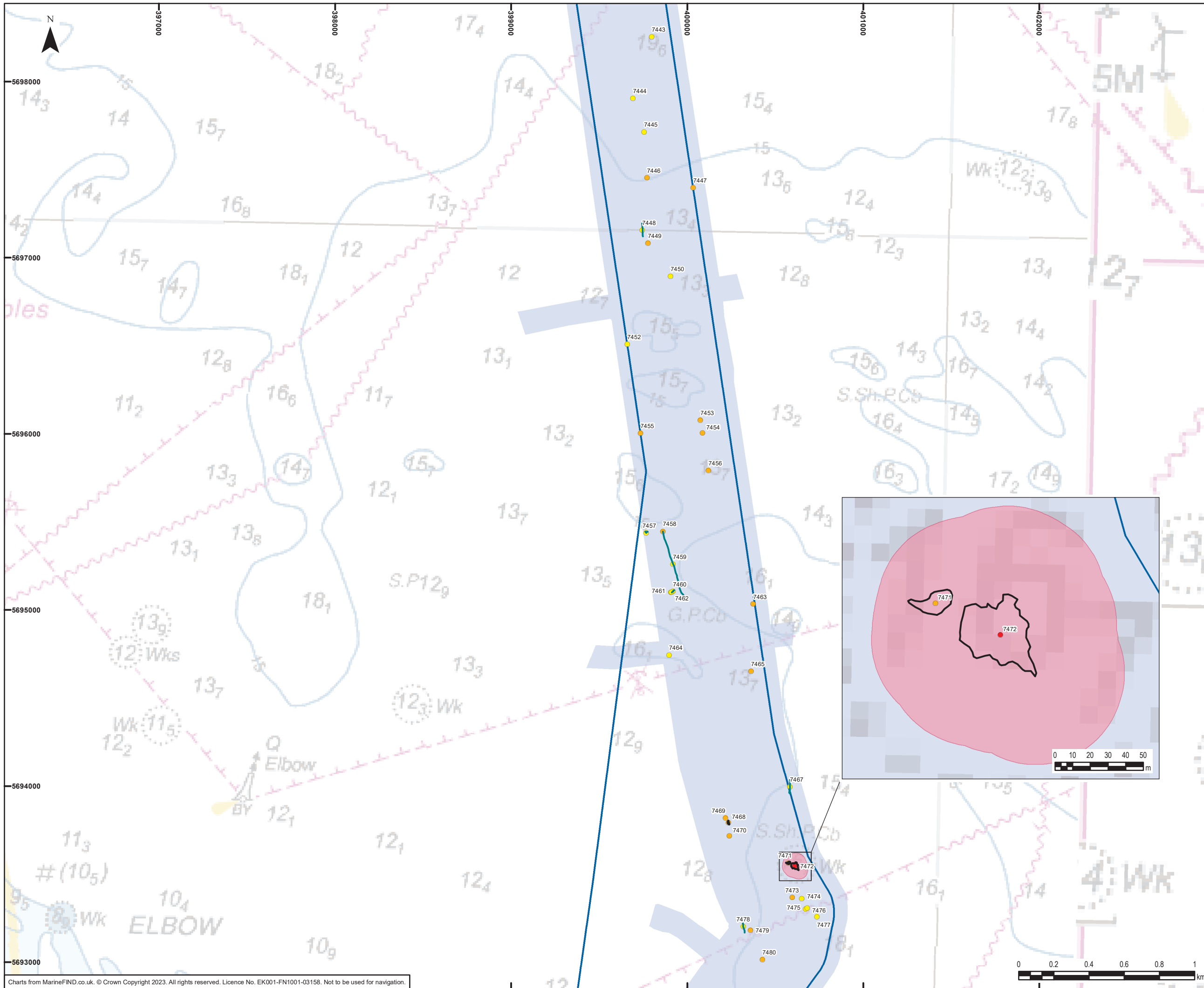
0	27/04/2023	PRELIMINARY ENVIRONMENTAL INFORMATION REPORT	AW	VL	EM
Rev	Date	Description	GIS	Chk	App

**nationalgrid**

Scheme: SEA LINK

Document Title: Seabed receptors of archaeological potential

Creator: AW	Date: 27/04/2023	Checker: VL	Date: 27/04/2023	Approver: EM	Date: 27/04/2023
Document Ref: FIGURE 4.7.B.3P	Scale: 1:20,000	Format: A3	Sheets: 21	Rev: 0	

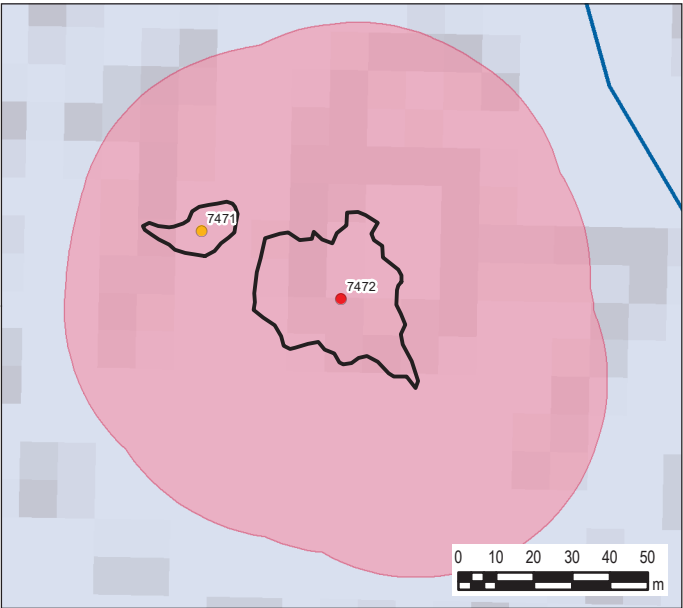


**Legend**

- Offshore Scheme Boundary
- Geophysical survey area

**Seabed features of archaeological potential**

- A1 – Anthropogenic origin of archaeological interest
- A2\_h – Anomaly of likely anthropogenic origin but of unknown date; may be of archaeological interest or a modern feature
- A2\_l – Anomaly of possible anthropogenic origin but interpretation is uncertain; may be anthropogenic or a natural feature
- Linear seabed features
- Seabed feature extents
- Archaeological Exclusion Zones



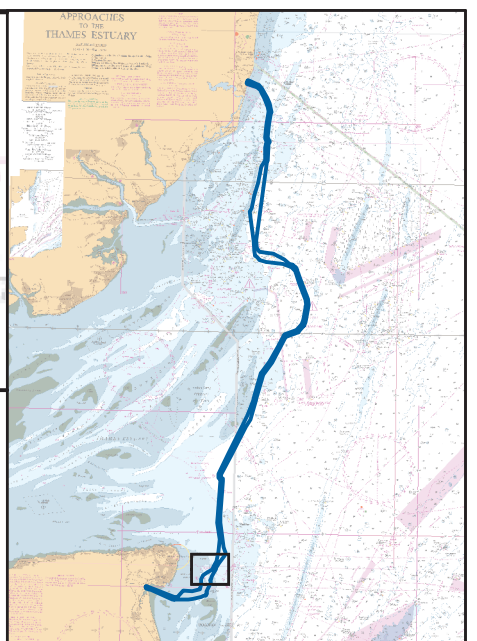
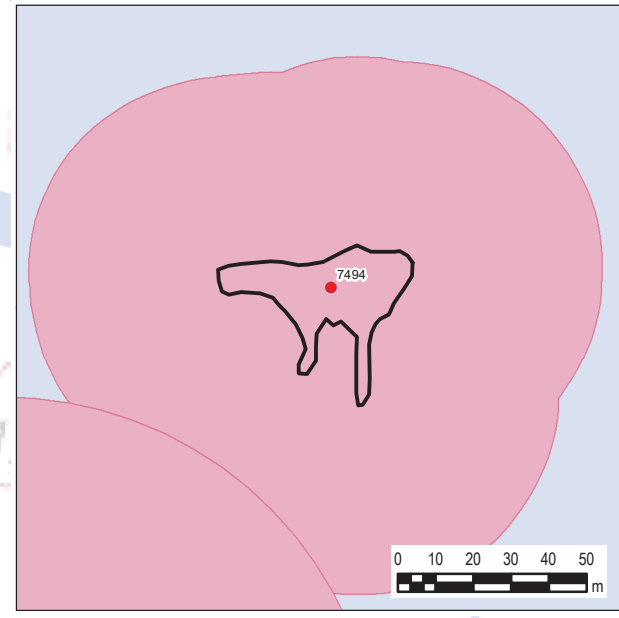
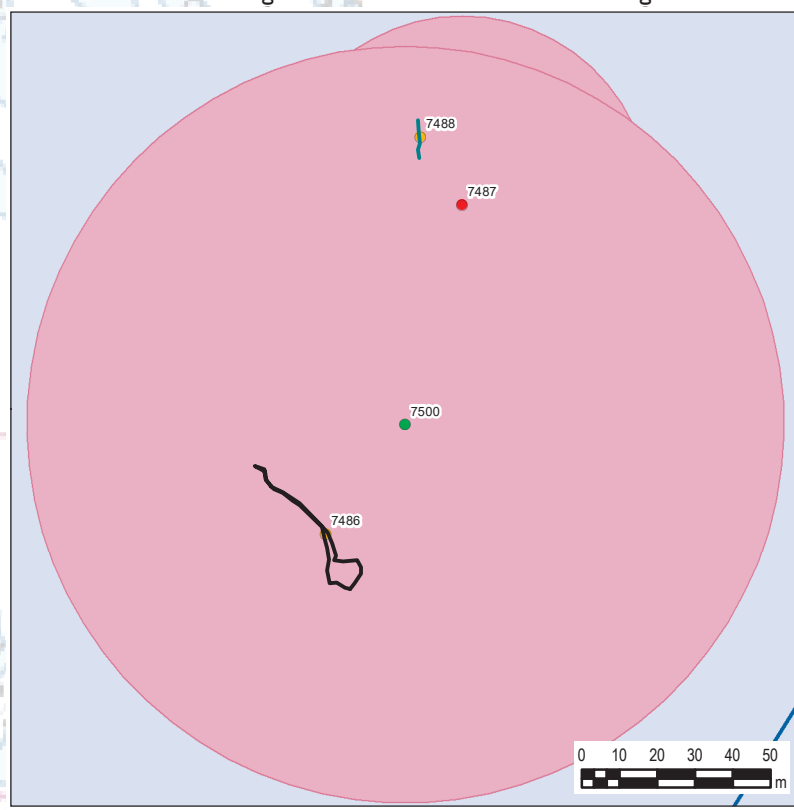
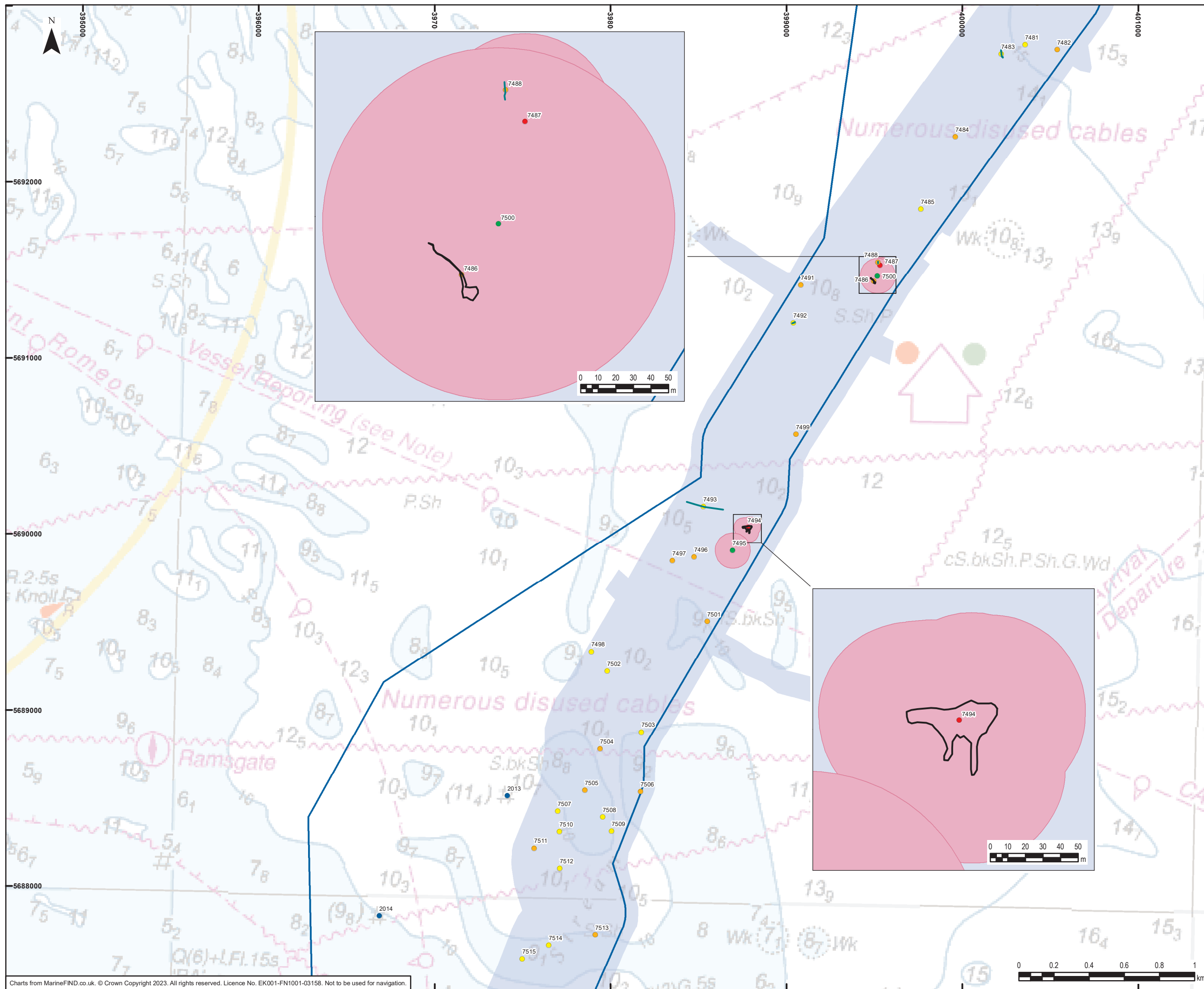
0	27/04/2023	PRELIMINARY ENVIRONMENTAL INFORMATION REPORT	AW	VL	EM
Rev	Date	Description	GIS	Chk	App

**nationalgrid**

Scheme: SEA LINK

Document Title: Seabed receptors of archaeological potential

Creator: AW	Date: 27/04/2023	Checker: VL	Date: 27/04/2023	Approver: EM	Date: 27/04/2023
Document Ref: FIGURE 4.7.B.3Q	Scale: 1:20,000	Format: A3	Sheets: 21	Rev: 0	



**Legend**

- Offshore Scheme Boundary
- Geophysical survey area

**Seabed features of archaeological potential**

- A1 – Anthropogenic origin of archaeological interest
- A2\_h – Anomaly of likely anthropogenic origin but of unknown date; may be of archaeological interest or a modern feature
- A2\_l – Anomaly of possible anthropogenic origin but interpretation is uncertain; may be anthropogenic or a natural feature
- A3 – Historic record of possible archaeological interest with no corresponding geophysical anomaly
- Additional seabed features
- Linear seabed features
- Seabed feature extents
- Archaeological Exclusion Zones

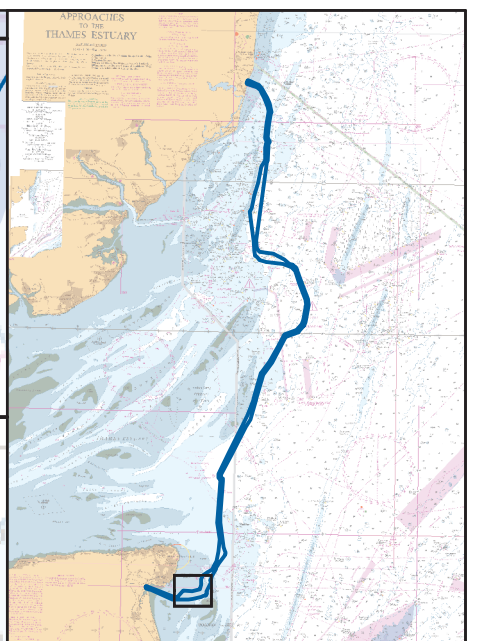
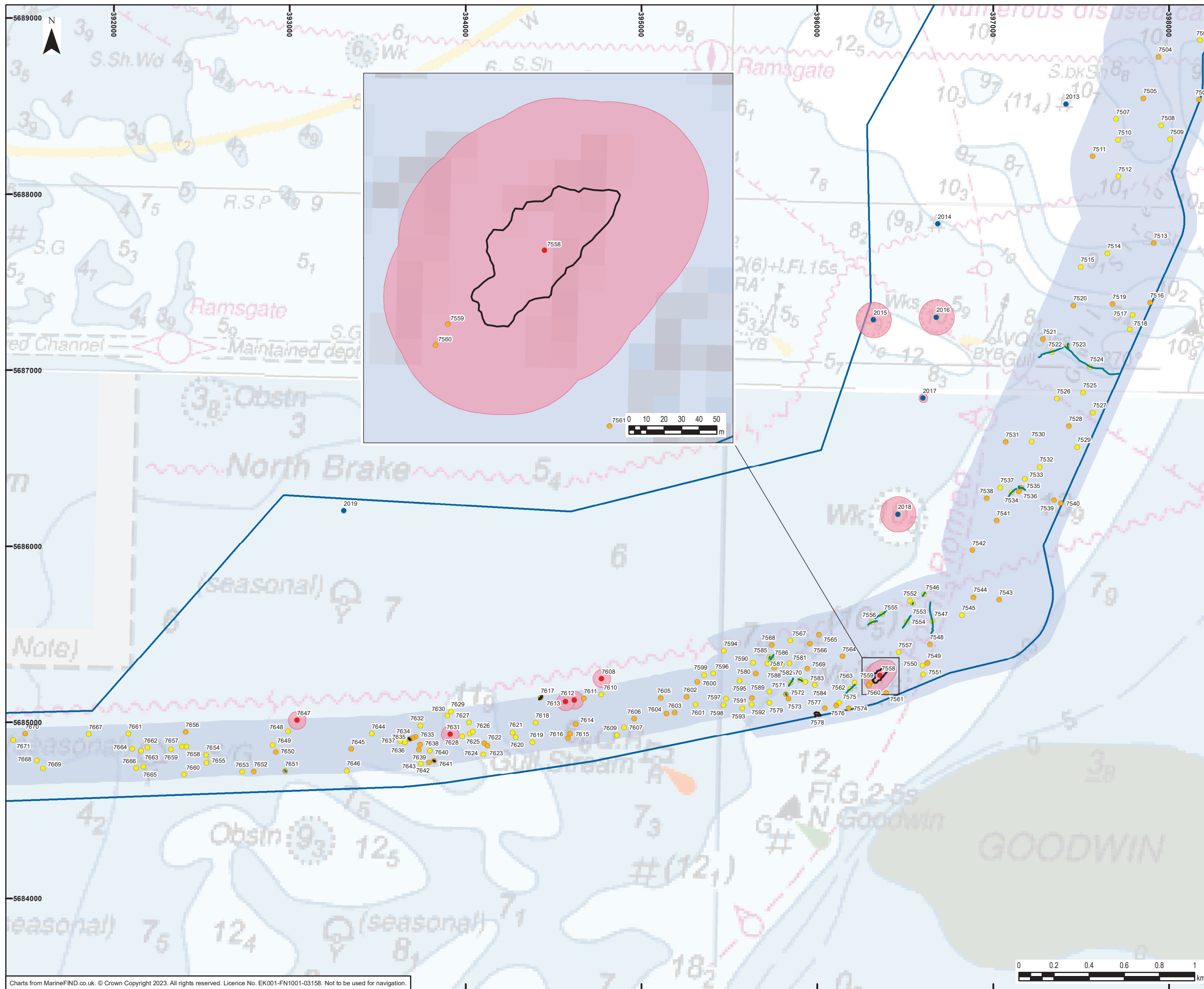
0	27/04/2023	PRELIMINARY ENVIRONMENTAL INFORMATION REPORT	AW	VL	EM
Rev	Date	Description	GIS	Chk	App

**nationalgrid**

Scheme: SEA LINK

Document Title:  
Seabed receptors of archaeological potential

Creator: AW	Date: 27/04/2023	Checker: VL	Date: 27/04/2023	Approver: EM	Date: 27/04/2023
Document Ref: FIGURE 4.7.B.3R	Scale: 1:20,000	Format: A3	Sheets: 21	Rev: 0	



**Legend**

- Offshore Scheme Boundary
- Geophysical survey area

**Seabed features of archaeological potential**

- A1 – Anthropogenic origin of archaeological interest
- A2\_h – Anomaly of likely anthropogenic origin but of unknown date; may be of archaeological interest or a modern feature
- A2\_l – Anomaly of possible anthropogenic origin but interpretation is uncertain; may be anthropogenic or a natural feature
- Additional seabed features
- Linear seabed features
- Seabed feature extents
- Archaeological Exclusion Zones

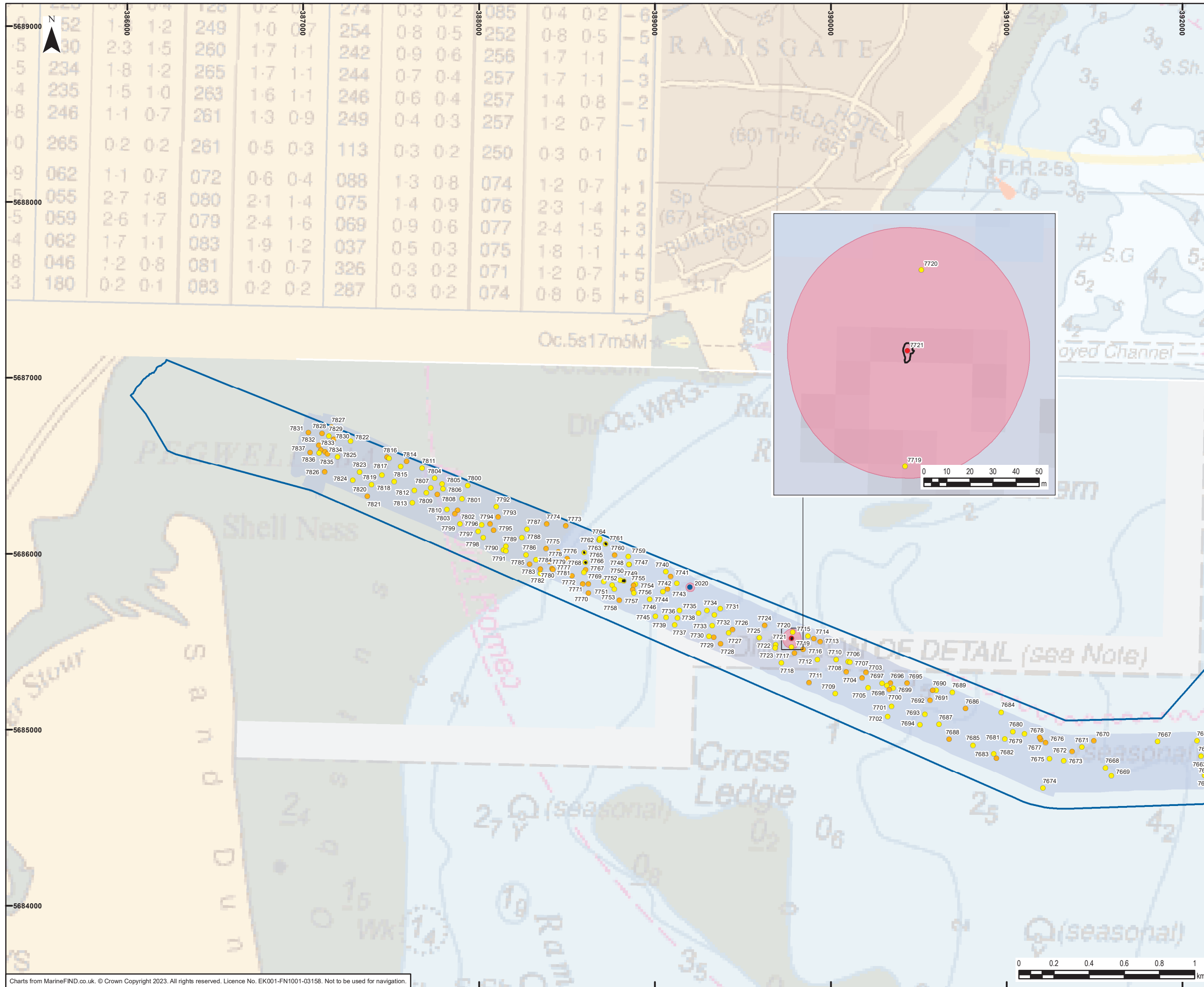
0	27/04/2023	PRELIMINARY ENVIRONMENTAL INFORMATION REPORT	AW	VL	EM
Rev	Date	Description	GIS	Chk	App

**nationalgrid**

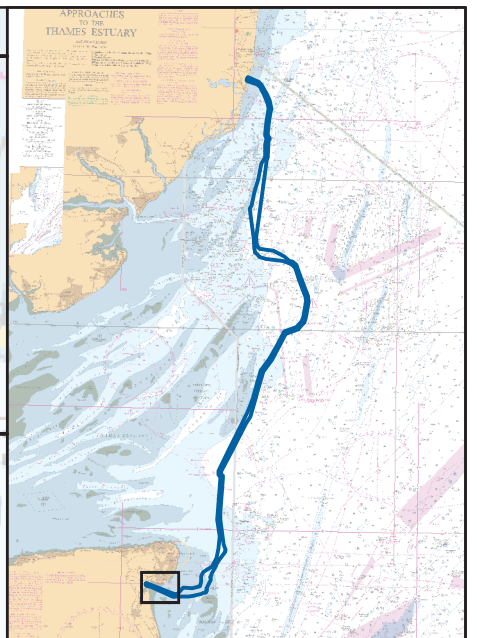
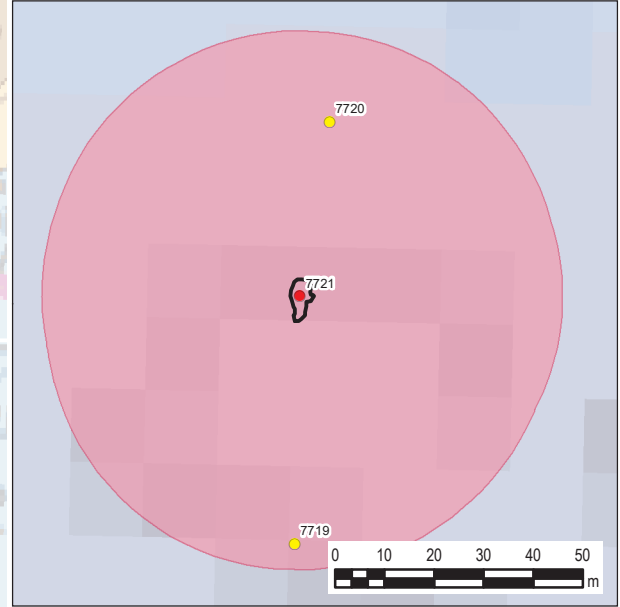
Scheme: SEA LINK

Document Title: Seabed receptors of archaeological potential

Creator: AW	Date: 27/04/2023	Checker: VL	Date: 27/04/2023	Approver: EM	Date: 27/04/2023
Document Ref: FIGURE 4.7.B.3S	Scale: 1:20,000	Format: A3	Sheets: 21	Rev: 0	



5689000	52	1-1	1-2	249	1-0	0-7	254	0-3	0-2	085	0-4	0-2	-6
5	30	2-3	1-5	260	1-7	1-1	242	0-9	0-6	252	0-8	0-5	-5
5	234	1-8	1-2	265	1-7	1-1	244	0-7	0-4	257	1-7	1-1	-4
4	235	1-5	1-0	263	1-6	1-1	246	0-6	0-4	257	1-4	0-8	-3
8	246	1-1	0-7	261	1-3	0-9	249	0-4	0-3	257	1-2	0-7	-2
0	265	0-2	0-2	261	0-5	0-3	113	0-3	0-2	250	0-3	0-1	0
9	062	1-1	0-7	072	0-6	0-4	088	1-3	0-8	074	1-2	0-7	+1
5	055	2-7	1-8	080	2-1	1-4	075	1-4	0-9	076	2-3	1-4	+2
5	059	2-6	1-7	079	2-4	1-6	069	0-9	0-6	077	2-4	1-5	+3
4	062	1-7	1-1	083	1-9	1-2	037	0-5	0-3	075	1-8	1-1	+4
8	046	1-2	0-8	081	1-0	0-7	326	0-3	0-2	071	1-2	0-7	+5
3	180	0-2	0-1	083	0-2	0-2	287	0-3	0-2	074	0-8	0-5	+6



**Legend**

- Offshore Scheme Boundary
- Geophysical survey area

**Seabed features of archaeological potential**

- A1 – Anthropogenic origin of archaeological interest
- A2\_h – Anomaly of likely anthropogenic origin but of unknown date; may be of archaeological interest or a modern feature
- A2\_l – Anomaly of possible anthropogenic origin but interpretation is uncertain; may be anthropogenic or a natural feature
- Additional seabed features
- Seabed feature extents
- Archaeological Exclusion Zones

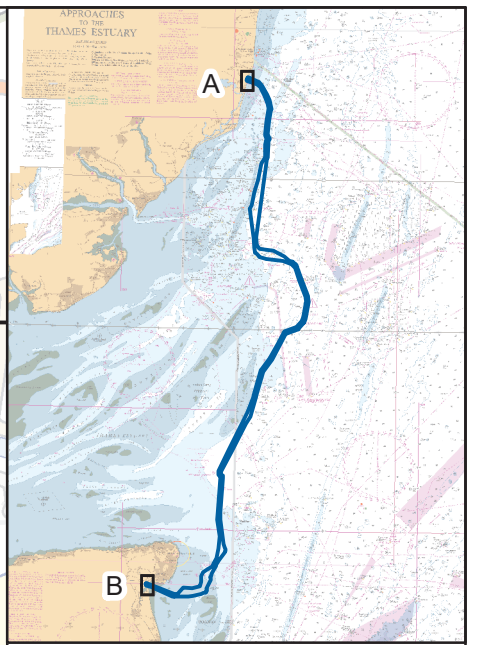
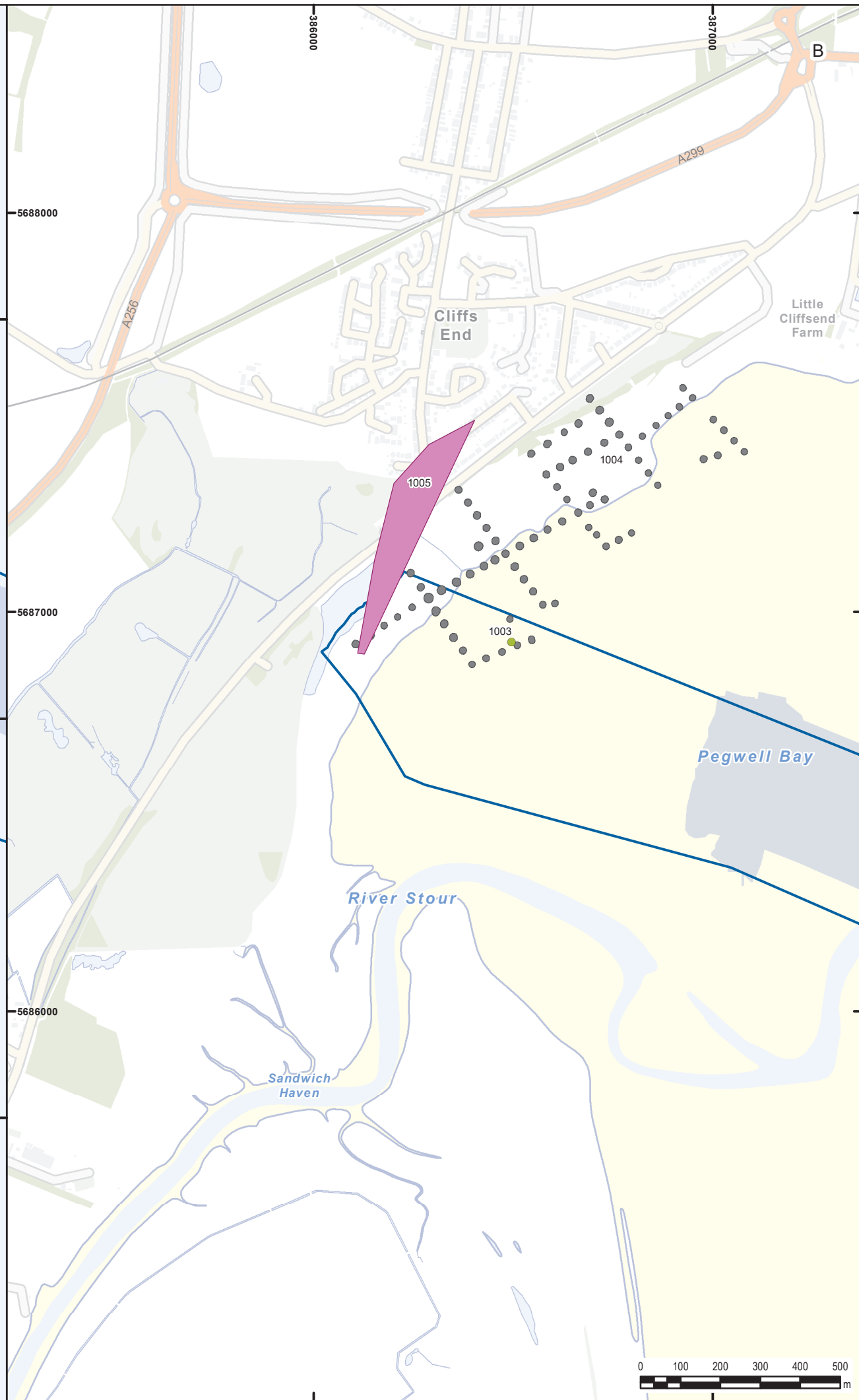
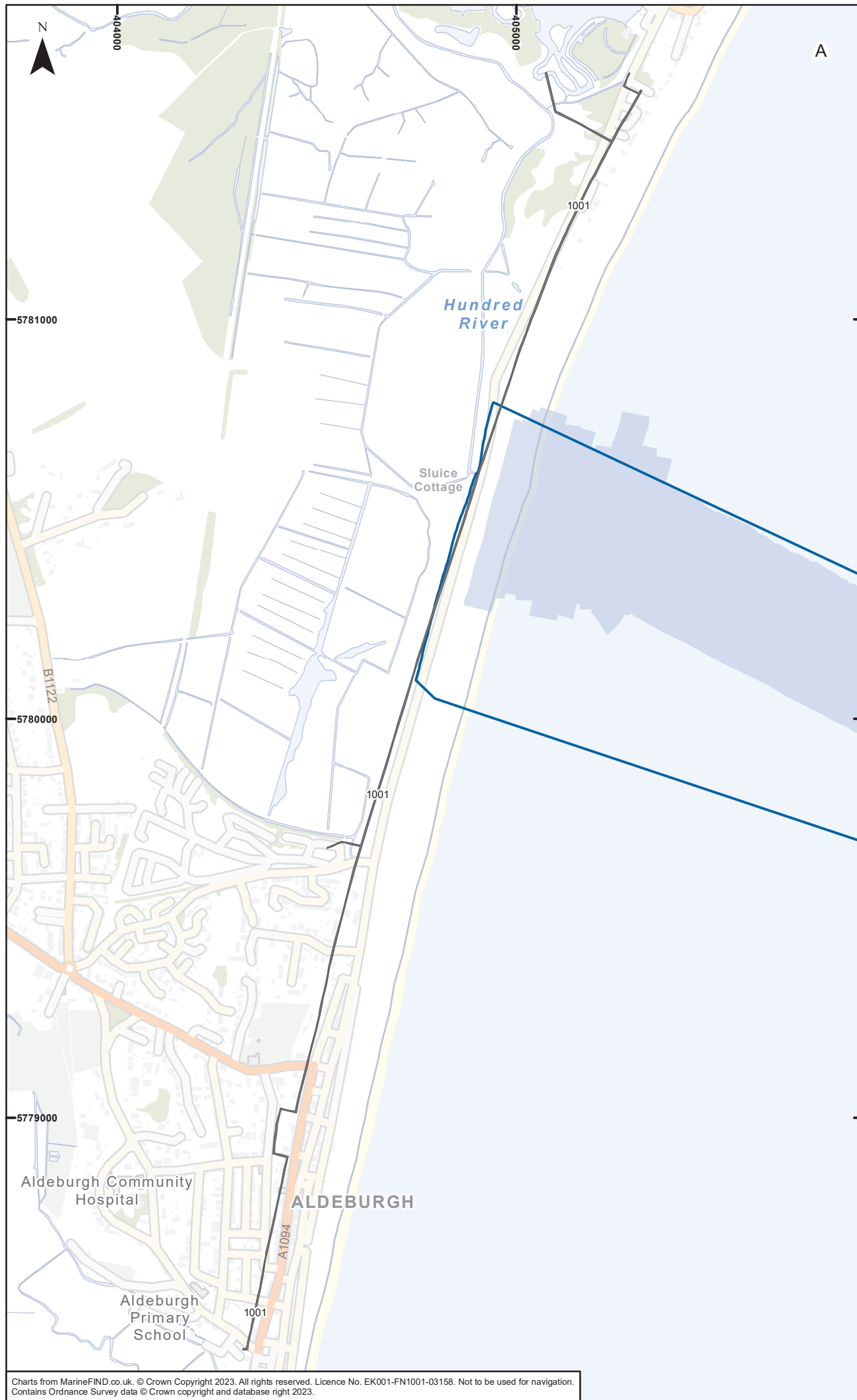
0	27/04/2023	PRELIMINARY ENVIRONMENTAL INFORMATION REPORT	AW	VL	EM
Rev	Date	Description	GIS	Chk	App

**nationalgrid**

Scheme: SEA LINK

Document Title: Seabed receptors of archaeological potential

Creator: AW	Date: 27/04/2023	Checker: VL	Date: 27/04/2023	Approver: EM	Date: 27/04/2023
Document Ref: FIGURE 4.7.B.3T	Scale: 1:20,000	Format: A3	Sheets: 21	Rev: 0	

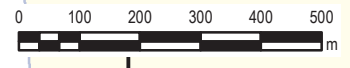


- Legend**
- Offshore Scheme Boundary
  - Geophysical survey area
- Period**
- Unknown
  - Modern
  - Modern (Second World War)

0	27/04/2023	PRELIMINARY ENVIRONMENTAL INFORMATION REPORT	AW	VL	EM
Rev	Date	Description	GIS	Chk	App

**nationalgrid**

Scheme: SEA LINK					
Document Title: Intertidal receptors of archaeological potential					
Creator: AW	Date: 27/04/2023	Checker: VL	Date: 27/04/2023	Approver: EM	Date: 27/04/2023
Document Ref: FIGURE 4.7.B.4	Scale: 1:12,500	Format: A3	Sheets: 1	Rev: 0	



Charts from MarineFIND.co.uk. © Crown Copyright 2023. All rights reserved. Licence No. EK001-FN1001-03158. Not to be used for navigation. Contains Ordnance Survey data © Crown copyright and database right 2023.