

- Legend**
- Offshore Scheme Boundary
  - Geophysical survey area
  - English Territorial Waters

Charts from MarineFIND.co.uk. © Crown Copyright 2023. All rights reserved. Licence No. EK001-FN1001-03158. Not to be used for navigation. Contains public sector information licensed under the Open Government Licence v3.0, from the UKHO.

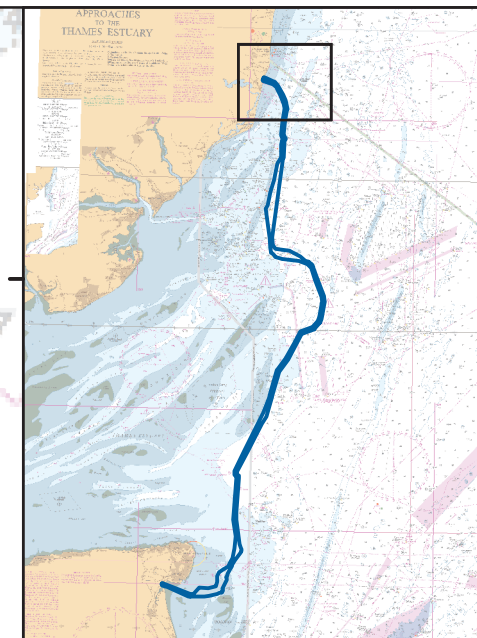
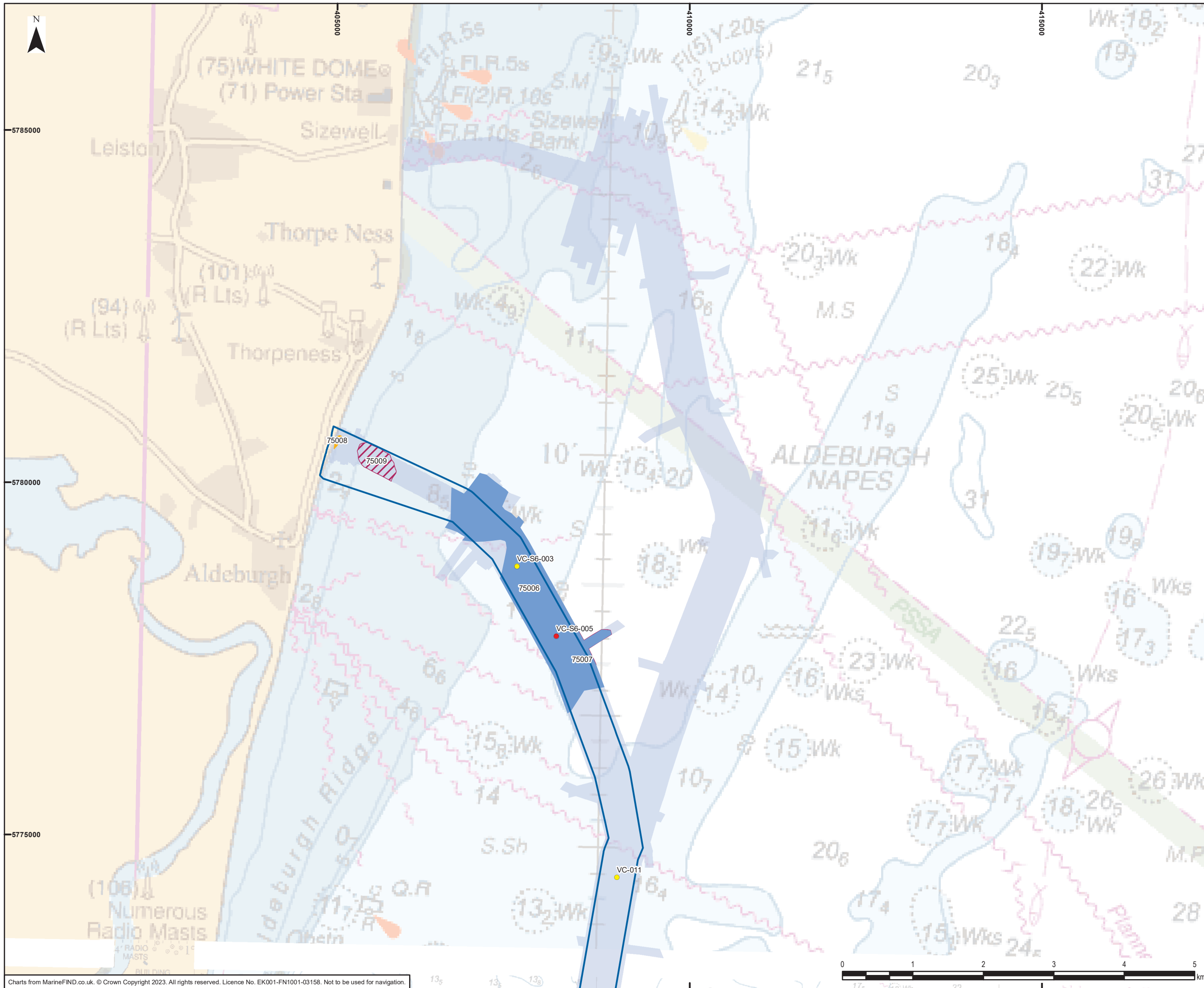
0	11/05/2023	PRELIMINARY ENVIRONMENTAL INFORMATION REPORT	AW	VL	EM
Rev	Date	Description	GIS	Chk	App

**nationalgrid**

Scheme: SEA LINK

Document Title: Marine archaeological study area

Creator:	Date:	Checker:	Date:	Approver:	Date:
AW	11/05/2023	VL	11/05/2023	EM	11/05/2023
Document Ref:	Scale:	Format:	Sheets:	Rev:	
FIGURE 4.7.1	1:200,000	A3	1	0	



**Legend**

- Offshore Scheme Boundary
- Geophysical survey area

**Geoarchaeological priority**

- High
- Medium

**Features of archaeological potential**

- Channel
- Simple cut and fill
- Acoustic blanking

0	11/05/2023	PRELIMINARY ENVIRONMENTAL INFORMATION REPORT	AW	VL	EM
Rev	Date	Description	GIS	Chk	App

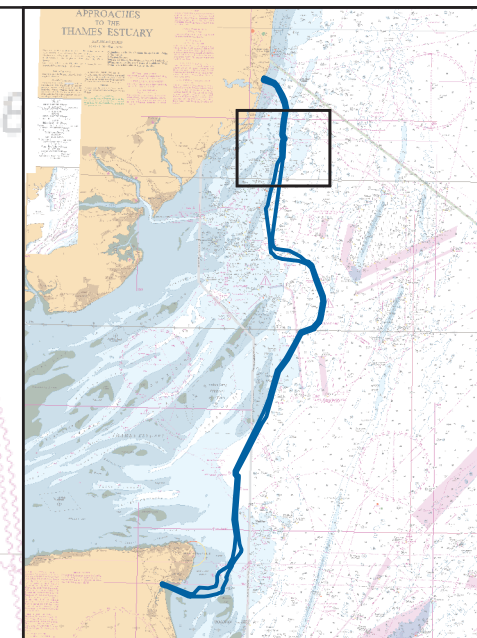
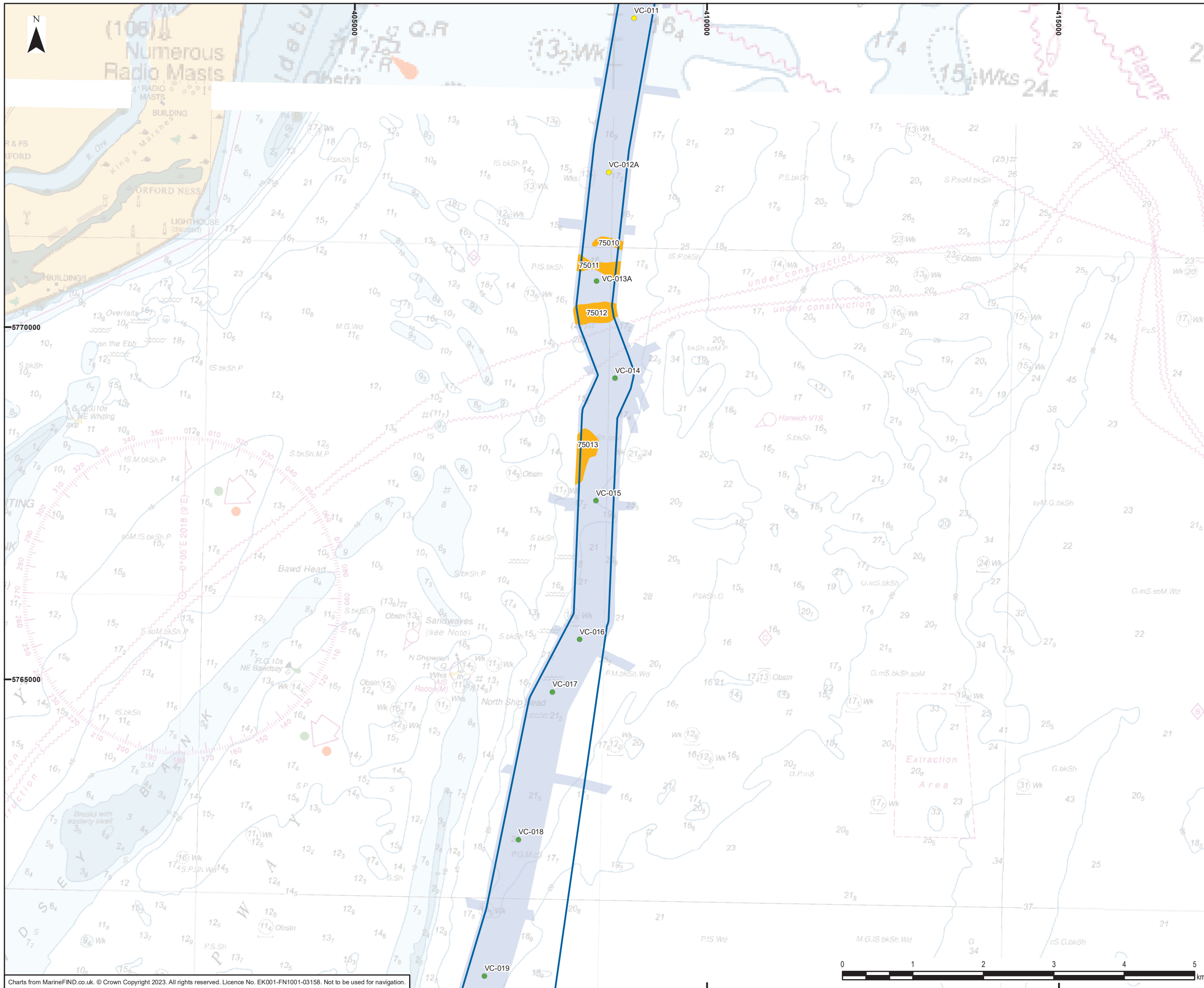
**nationalgrid**

Scheme: SEA LINK

Document Title: Palaeogeographic receptors of archaeological potential and geoarchaeological priority of vibrocores

Creator:	Date:	Checker:	Date:	Approver:	Date:
AW	11/05/2023	VL	11/05/2023	EM	11/05/2023

Document Ref:	Scale:	Format:	Sheets:	Rev:
FIGURE 4.7.2A	1:50,000	A3	1	0



**Legend**

- Offshore Scheme Boundary
- Geophysical survey area

**Geoarchaeological priority**

- Medium
- Low

**Features of archaeological potential**

- Simple cut and fill

0	11/05/2023	PRELIMINARY ENVIRONMENTAL INFORMATION REPORT	AW	VL	EM
Rev	Date	Description	GIS	Chk	App

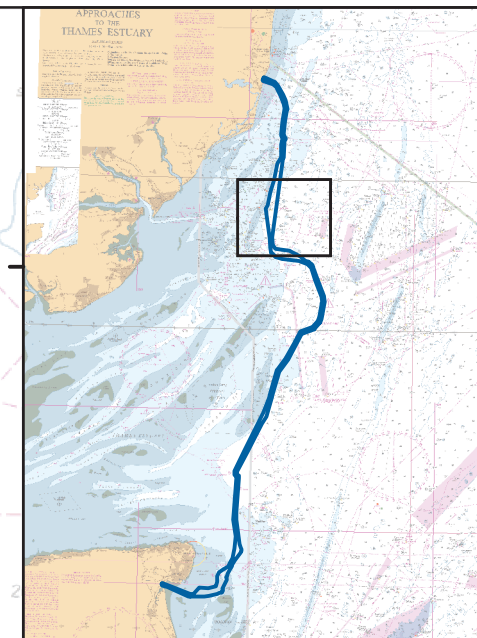
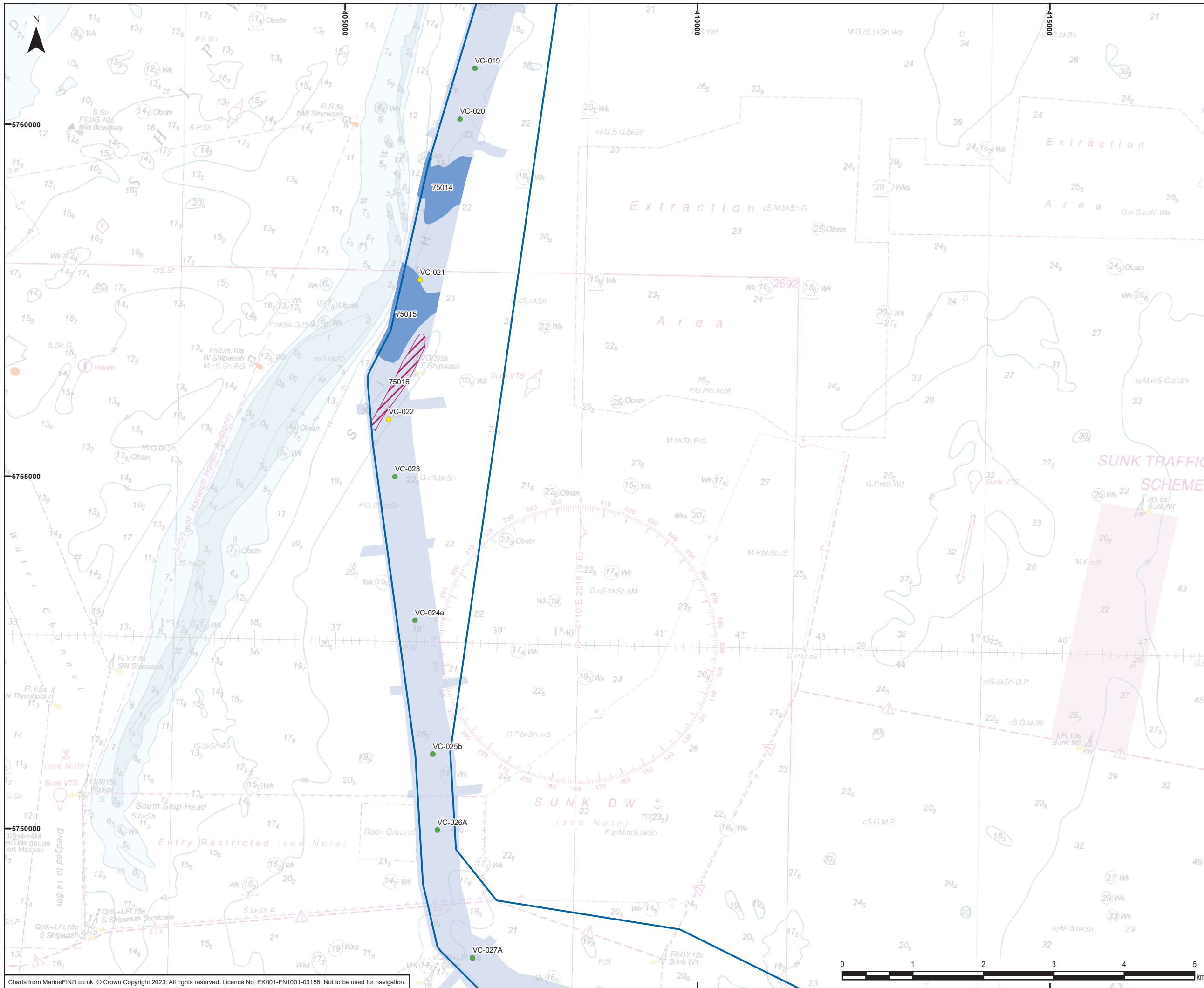
**nationalgrid**

Scheme: SEA LINK

Document Title: Palaeogeographic receptors of archaeological potential and geoarchaeological priority of vibrocres

Creator: AW	Date: 11/05/2023	Checker: VL	Date: 11/05/2023	Approver: EM	Date: 11/05/2023
Document Ref: FIGURE 4.7.2B	Scale: 1:50,000	Format: A3	Sheets: 1	Rev: 0	

Charts from MarineFIND.co.uk. © Crown Copyright 2023. All rights reserved. Licence No. EK001-FN1001-03158. Not to be used for navigation.



**Legend**

- Offshore Scheme Boundary
- Geophysical survey area

**Geoarchaeological priority**

- Medium
- Low

**Features of archaeological potential**

- Channel
- Acoustic blanking

Charts from MarineFIND.co.uk. © Crown Copyright 2023. All rights reserved. Licence No. EK001-FN1001-03158. Not to be used for navigation.

Document Path: W:\Projects\244370\GIS\Figs\MXD\PEIR\2023\_04\_24\244370\_PEIR\_4.7.2.mxd

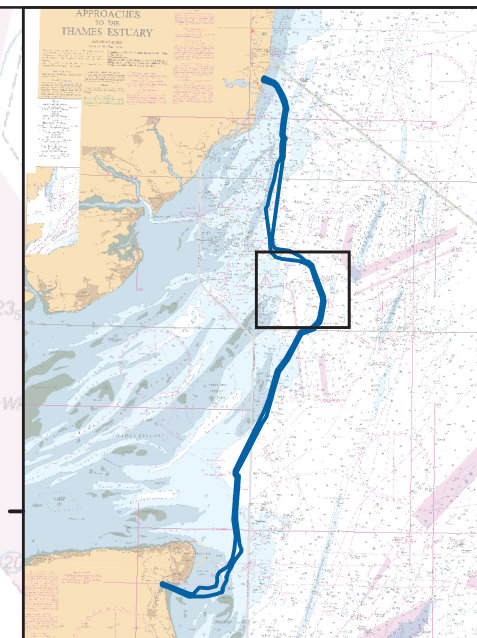
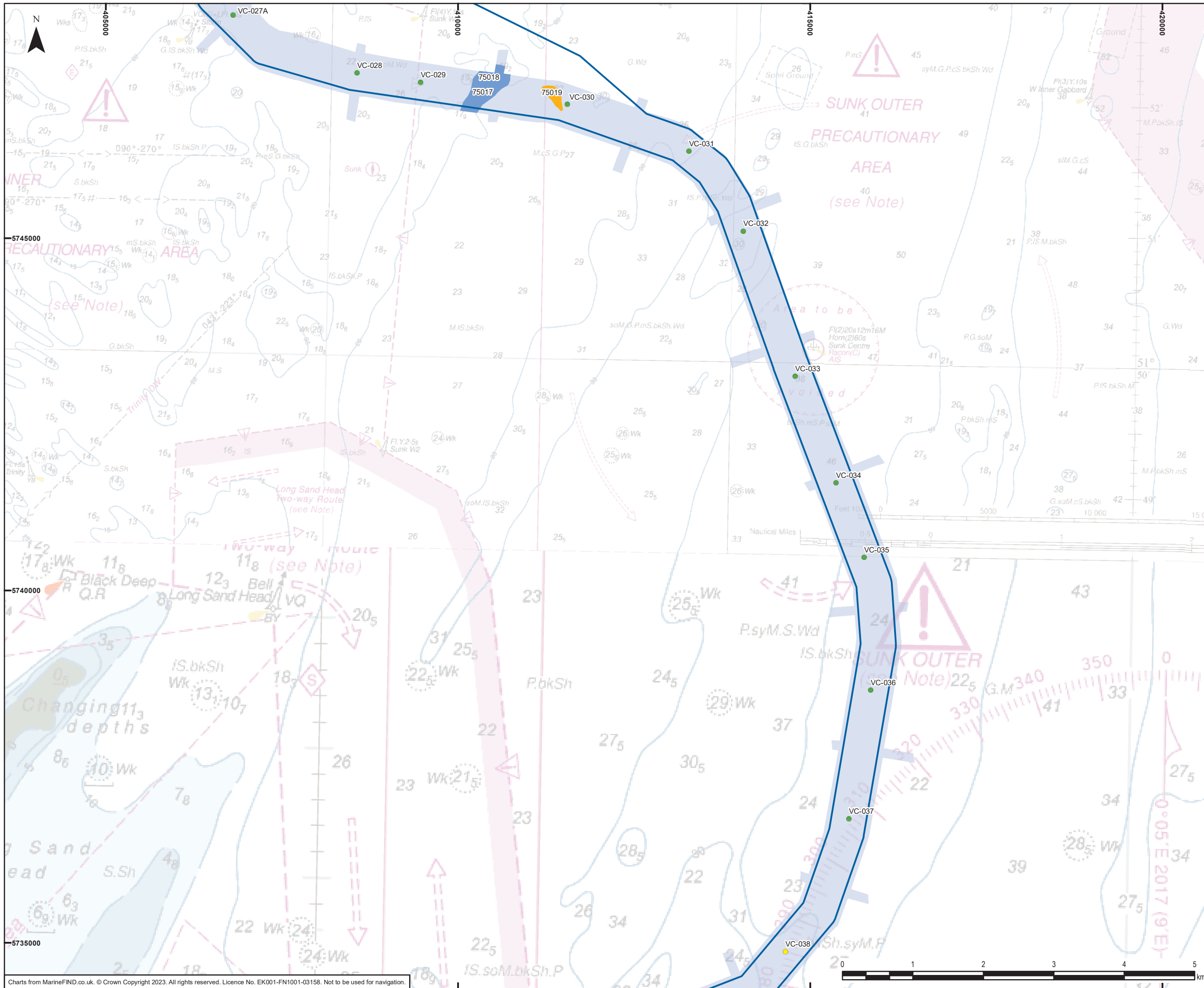
0	11/05/2023	PRELIMINARY ENVIRONMENTAL INFORMATION REPORT	AW	VL	EM
Rev	Date	Description	GIS	Chk	App



Scheme: SEA LINK

Document Title:  
**Palaeogeographic receptors of archaeological potential and geoarchaeological priority of vibrocres**

Creator: AW	Date: 11/05/2023	Checker: VL	Date: 11/05/2023	Approver: EM	Date: 11/05/2023
Document Ref: FIGURE 4.7.2C	Scale: 1:50,000	Format: A3	Sheets: 1	Rev: 0	



**Legend**

- Offshore Scheme Boundary
- Geophysical survey area

**Geoarchaeological priority**

- Medium
- Low

**Features of archaeological potential**

- Channel
- Simple cut and fill
- High amplitude reflector

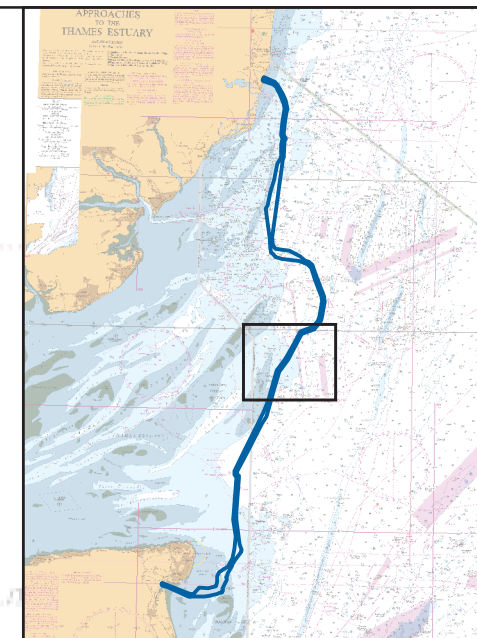
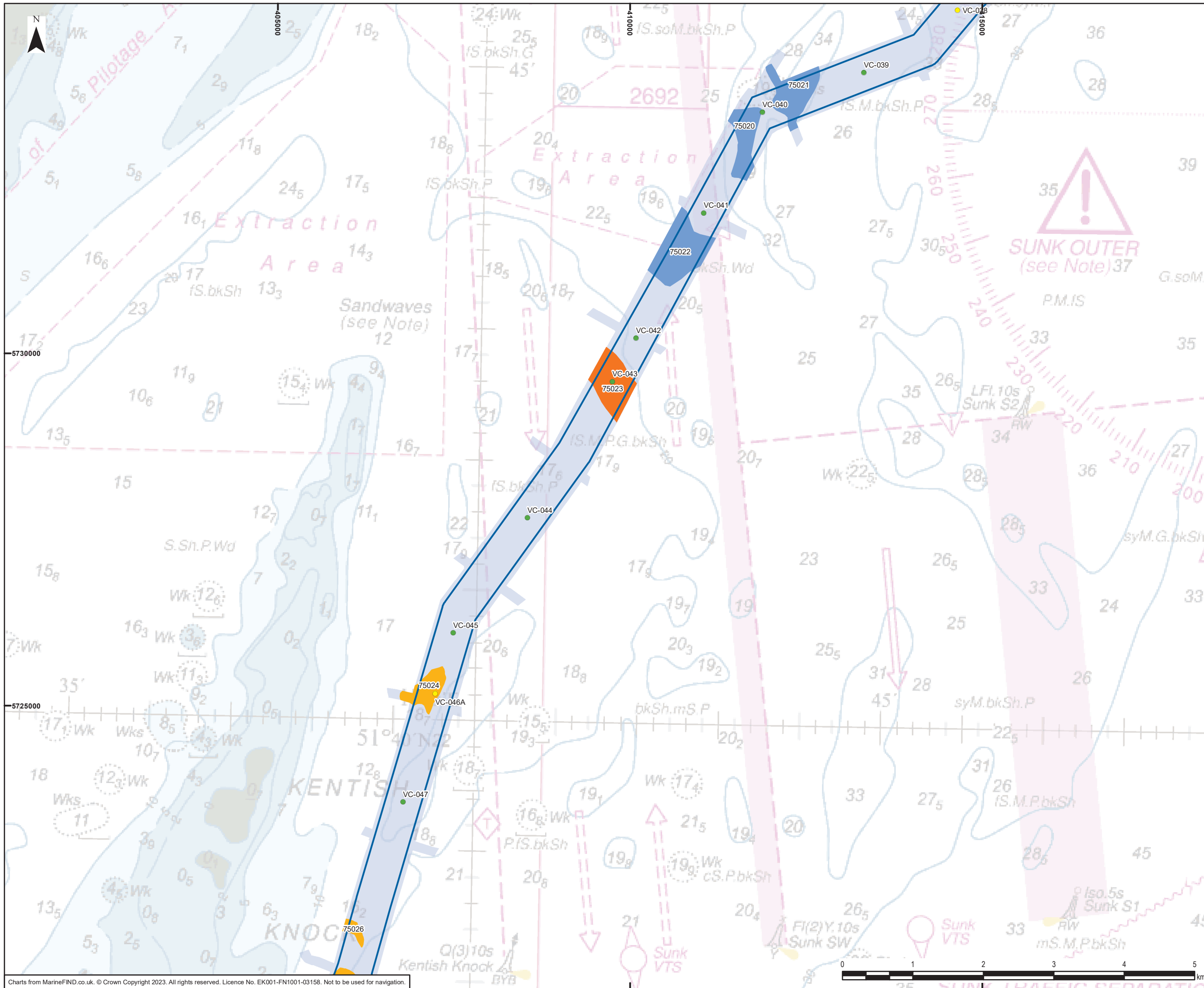
0	11/05/2023	PRELIMINARY ENVIRONMENTAL INFORMATION REPORT	AW	VL	EM
Rev	Date	Description	GIS	Chk	App

**nationalgrid**

Scheme: SEA LINK

Document Title: Palaeogeographic receptors of archaeological potential and geoarchaeological priority of vibrocores

Creator: AW	Date: 11/05/2023	Checker: VL	Date: 11/05/2023	Approver: EM	Date: 11/05/2023
Document Ref: FIGURE 4.7.2D	Scale: 1:50,000	Format: A3	Sheets: 1	Rev: 0	



**Legend**

- Offshore Scheme Boundary
- Geophysical survey area

**Geoarchaeological priority**

- Medium
- Low

**Features of archaeological potential**

- Channel
- Simple cut and fill
- Complex cut and fill

0	11/05/2023	PRELIMINARY ENVIRONMENTAL INFORMATION REPORT	AW	VL	EM
Rev	Date	Description	GIS	Chk	App

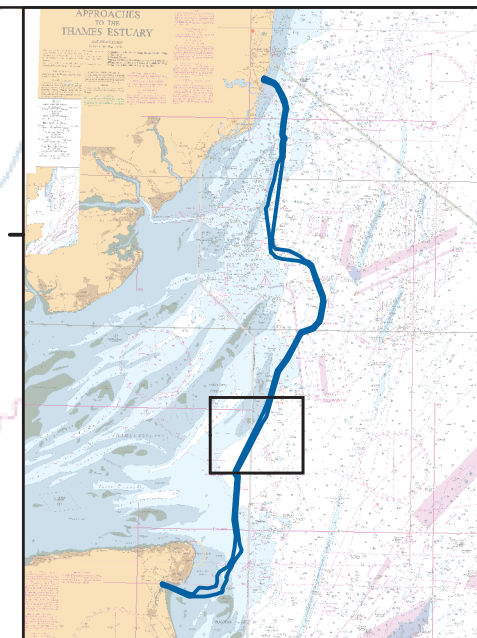
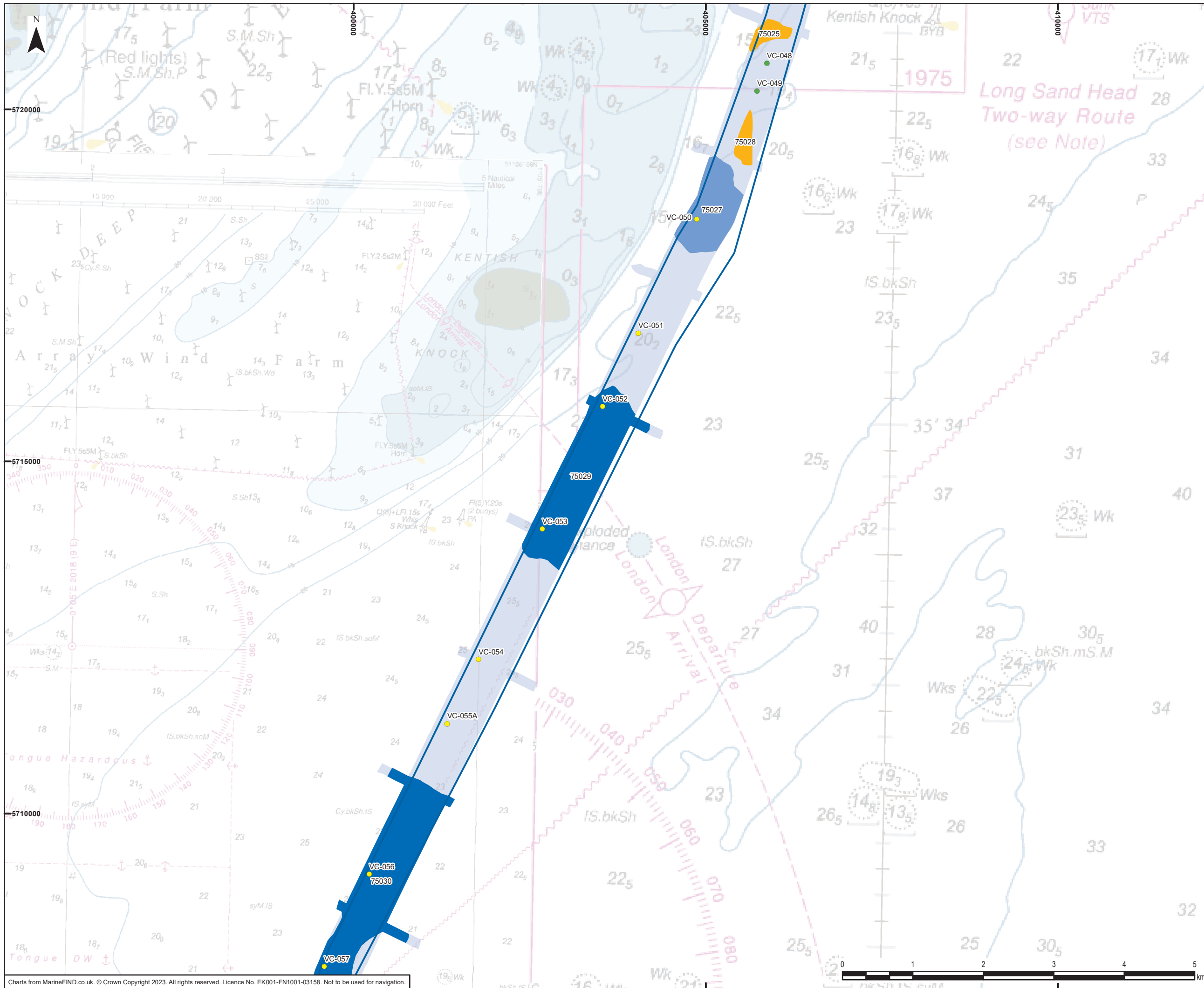
**nationalgrid**

Scheme: SEA LINK

Document Title: Palaeogeographic receptors of archaeological potential and geoarchaeological priority of vibrocores

Creator: AW	Date: 11/05/2023	Checker: VL	Date: 11/05/2023	Approver: EM	Date: 11/05/2023
Document Ref: FIGURE 4.7.2E	Scale: 1:50,000	Format: A3	Sheets: 1	Rev: 0	

Charts from MarineFIND.co.uk. © Crown Copyright 2023. All rights reserved. Licence No. EK001-FN1001-03158. Not to be used for navigation.



**Legend**

- Offshore Scheme Boundary
- Geophysical survey area

**Geoarchaeological priority**

- Medium
- Low

**Features of archaeological potential**

- Channel
- Channel complex
- Simple cut and fill

Charts from MarineFIND.co.uk. © Crown Copyright 2023. All rights reserved. Licence No. EK001-FN1001-03158. Not to be used for navigation.



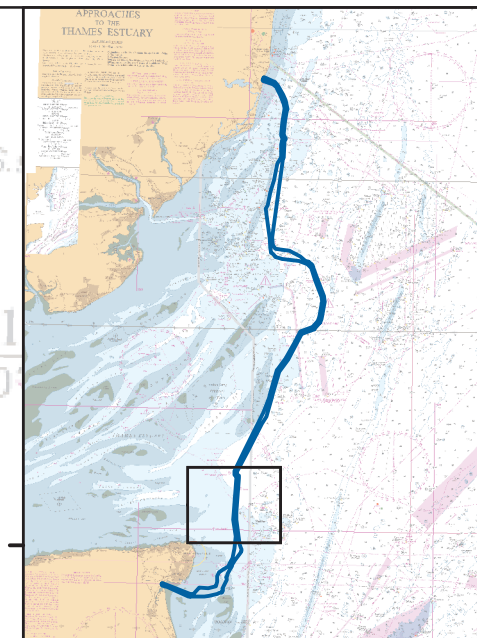
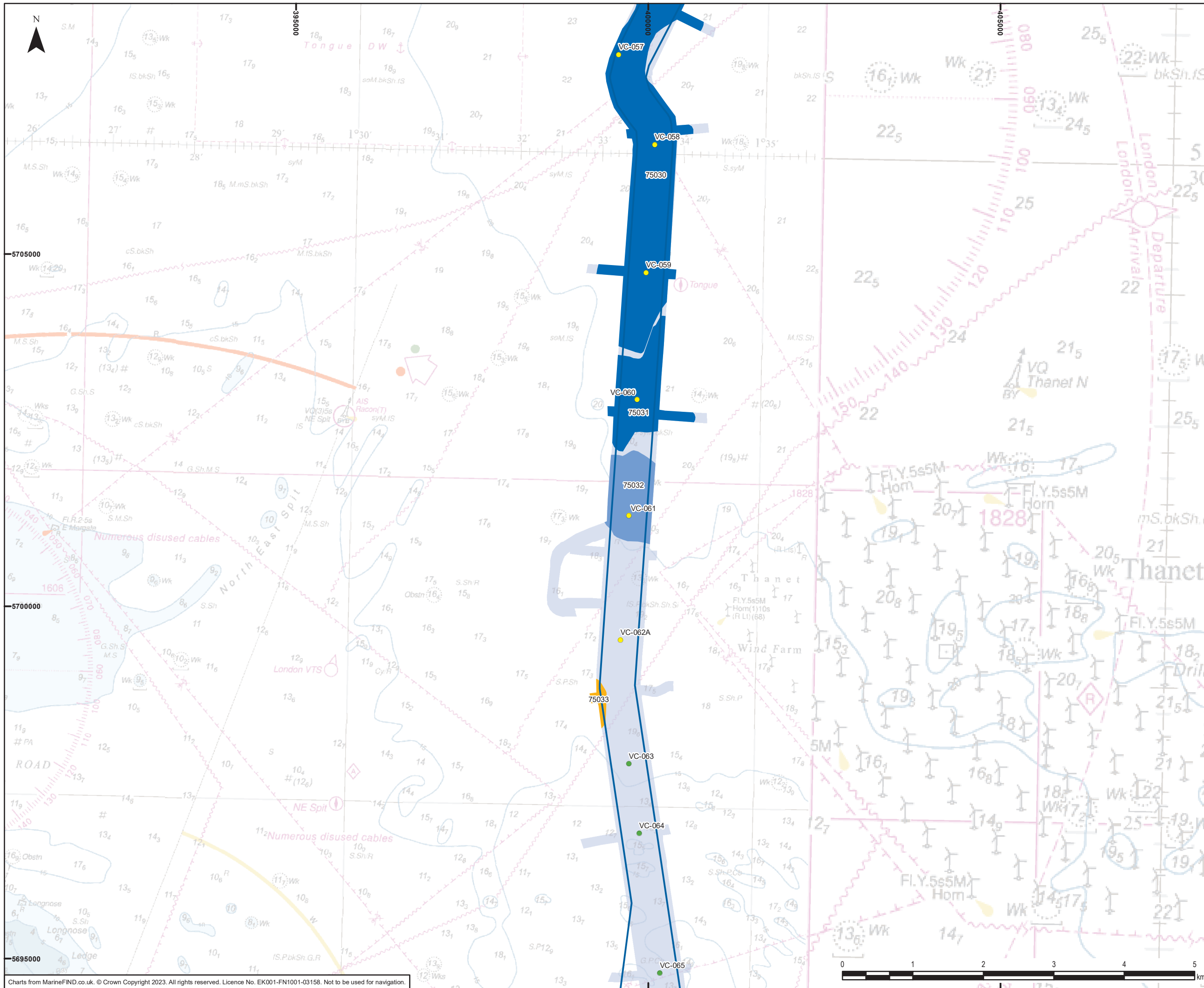
0	11/05/2023	PRELIMINARY ENVIRONMENTAL INFORMATION REPORT	AW	VL	EM
Rev	Date	Description	GIS	Chk	App



Scheme: SEA LINK

Document Title: Palaeogeographic receptors of archaeological potential and geoarchaeological priority of vibrocores

Creator: AW	Date: 11/05/2023	Checker: VL	Date: 11/05/2023	Approver: EM	Date: 11/05/2023
Document Ref: FIGURE 4.7.2F	Scale: 1:50,000	Format: A3	Sheets: 1	Rev: 0	



**Legend**

- Offshore Scheme Boundary
- Geophysical survey area

**Geoarchaeological priority**

- Medium
- Low

**Features of archaeological potential**

- Channel
- Channel complex
- Simple cut and fill

0	11/05/2023	PRELIMINARY ENVIRONMENTAL INFORMATION REPORT	AW	VL	EM
Rev	Date	Description	GIS	Chk	App

**nationalgrid**

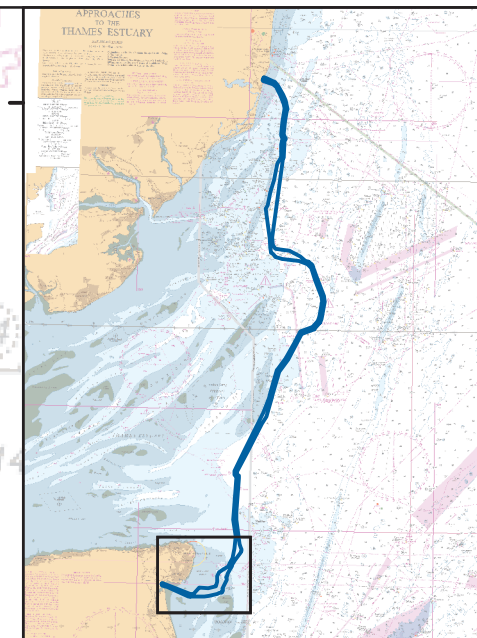
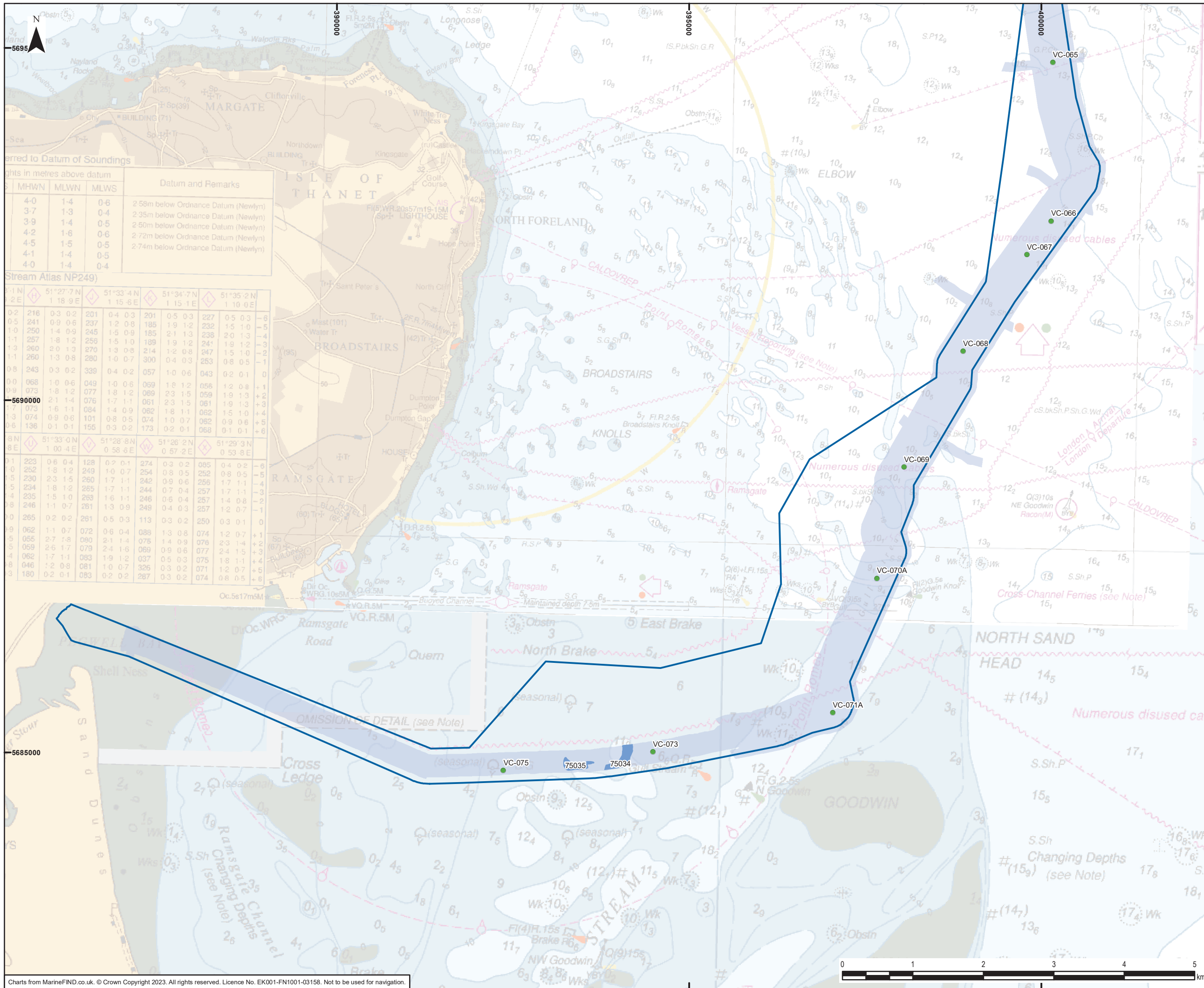
Scheme: SEA LINK

Document Title: Palaeogeographic receptors of archaeological potential and geoarchaeological priority of vibrocrones

Creator: AW	Date: 11/05/2023	Checker: VL	Date: 11/05/2023	Approver: EM	Date: 11/05/2023
Document Ref: FIGURE 4.7.2G	Scale: 1:50,000	Format: A3	Sheets: 1	Rev: 0	

Charts from MarineFIND.co.uk. © Crown Copyright 2023. All rights reserved. Licence No. EK001-FN1001-03158. Not to be used for navigation.





Heights in metres above datum			Datum and Remarks
MHW	MLW	MLWS	
4.0	1.4	0.6	2.58m below Ordnance Datum (Newlyn)
3.7	1.3	0.4	2.35m below Ordnance Datum (Newlyn)
3.9	1.4	0.5	2.50m below Ordnance Datum (Newlyn)
4.2	1.6	0.6	2.72m below Ordnance Datum (Newlyn)
4.5	1.5	0.5	2.74m below Ordnance Datum (Newlyn)
4.1	1.4	0.5	
4.0	1.4	0.4	

Stream Atlas NP249)		51°27'7"N		51°33'4"N		51°39'7"N		51°35'2"N	
1 18 9 E		1 15 6 E		1 15 1 E		1 10 0 E			
0.2	216	0.3	0.2	201	0.4	0.3	201	0.5	0.3
0.5	241	0.9	0.6	237	1.2	0.8	185	1.9	1.2
1.0	250	1.4	0.9	245	1.5	0.9	185	2.1	1.3
1.1	257	1.8	1.2	259	1.5	1.0	189	1.9	1.2
1.3	260	2.0	1.3	270	1.3	0.8	214	1.2	0.8
1.4	260	1.3	0.8	280	1.0	0.7	300	0.4	0.3
0.8	243	0.3	0.2	339	0.4	0.2	057	1.0	0.6
0.0	068	1.0	0.6	049	1.0	0.6	069	1.8	1.2
0.9	073	1.8	1.2	077	1.8	1.2	089	2.3	1.5
5690000	0.7	2.1	1.4	076	1.7	1.1	061	2.3	1.5
1.7	073	1.6	1.1	084	1.4	0.9	082	1.8	1.1
1.3	074	0.9	0.6	101	0.8	0.5	074	1.0	0.7
0.6	180	0.1	0.1	155	0.3	0.2	173	0.2	0.1
0.8	223	0.8	0.4	128	0.2	0.1	274	0.3	0.2
1.0	252	1.8	1.2	249	1.0	0.7	254	0.8	0.5
1.5	230	2.3	1.5	260	1.7	1.1	242	0.9	0.6
1.5	234	1.8	1.2	265	1.7	1.1	244	0.7	0.4
1.4	235	1.5	1.0	263	1.6	1.1	246	0.6	0.4
0.8	246	1.1	0.7	291	1.3	0.9	249	0.4	0.3
1.0	265	0.2	0.2	291	0.5	0.3	113	0.3	0.2
0.9	062	1.1	0.7	072	0.6	0.4	088	1.3	0.8
0.5	055	2.7	1.8	080	2.1	1.4	075	1.4	0.9
0.5	059	2.6	1.7	079	2.4	1.6	069	0.9	0.6
0.4	062	1.7	1.1	083	1.9	1.2	037	0.5	0.3
0.8	046	1.2	0.8	081	1.0	0.7	326	0.3	0.2
0.3	180	0.2	0.1	083	0.2	0.2	287	0.3	0.2

**Legend**

- Offshore Scheme Boundary
- Geophysical survey area

**Geoarchaeological priority**

- Low

**Features of archaeological potential**

- Channel

Rev	Date	Description	GIS	Chk	App
0	11/05/2023	PRELIMINARY ENVIRONMENTAL INFORMATION REPORT	AW	VL	EM

**nationalgrid**

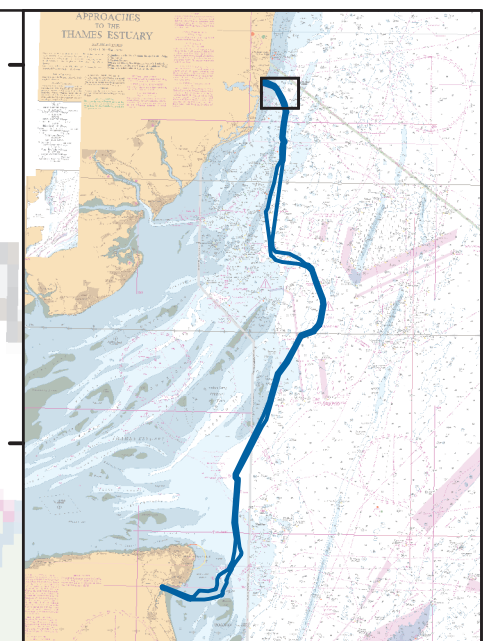
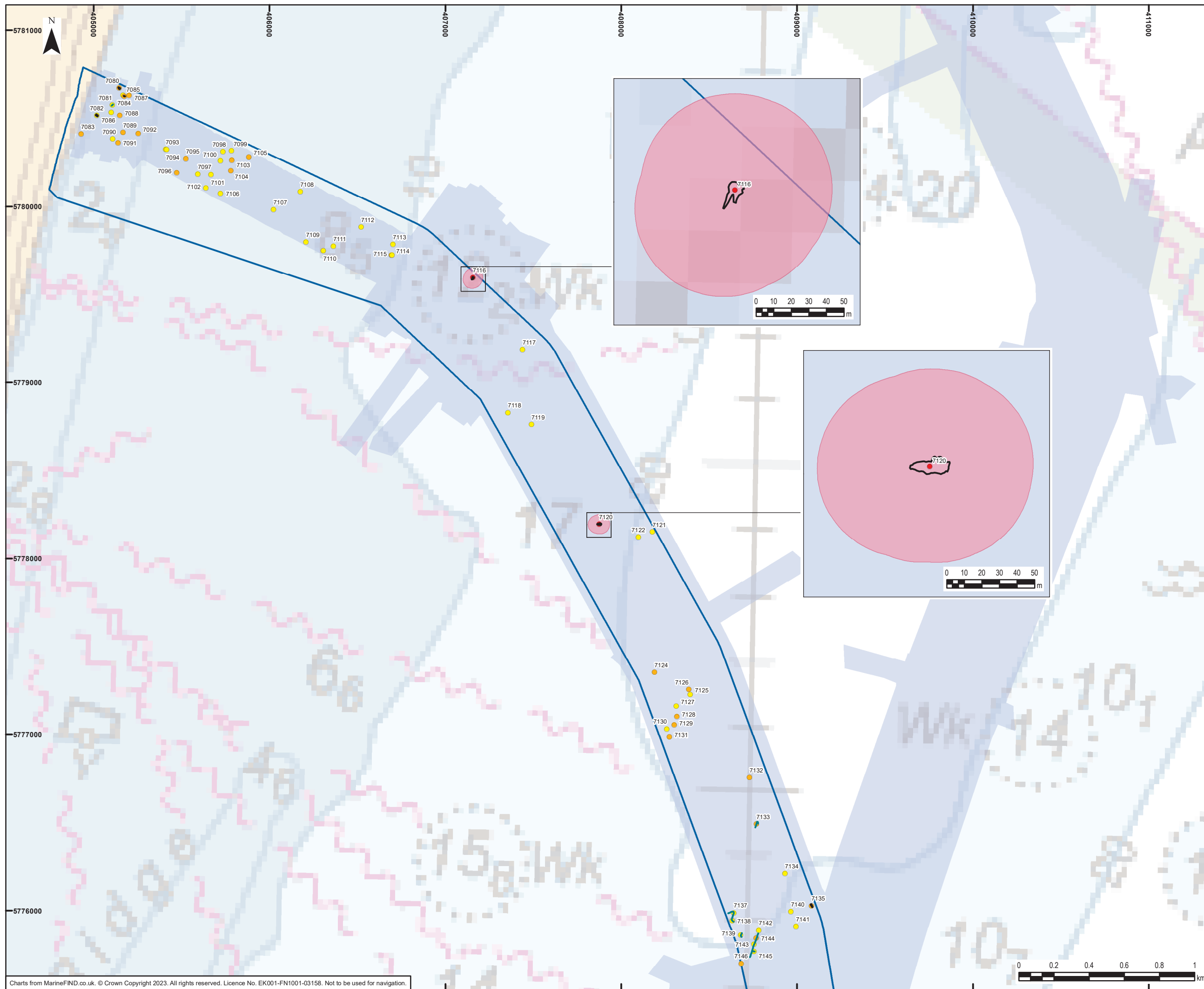
Scheme: SEA LINK

Document Title: Palaeogeographic receptors of archaeological potential and geoarchaeological priority of vibrocores

Creator: AW	Date: 11/05/2023	Checker: VL	Date: 11/05/2023	Approver: EM	Date: 11/05/2023
-------------	------------------	-------------	------------------	--------------	------------------

Document Ref: FIGURE 4.7.2H	Scale: 1:50,000	Format: A3	Sheets: 1	Rev: 0
-----------------------------	-----------------	------------	-----------	--------

Charts from MarineFIND.co.uk. © Crown Copyright 2023. All rights reserved. Licence No. EK001-FN1001-03158. Not to be used for navigation.



**Legend**

- Offshore Scheme Boundary
- Geophysical survey area

**Seabed features of archaeological potential**

- A1 – Anthropogenic origin of archaeological interest
- A2\_h – Anomaly of likely anthropogenic origin but of unknown date; may be of archaeological interest or a modern feature
- A2\_I – Anomaly of possible anthropogenic origin but interpretation is uncertain; may be anthropogenic or a natural feature
- Linear seabed features
- Seabed feature extents
- Archaeological Exclusion Zones

0	26/04/2023	PRELIMINARY ENVIRONMENTAL INFORMATION REPORT	AW	VL	EM
Rev	Date	Description	GIS	Chk	App

**nationalgrid**

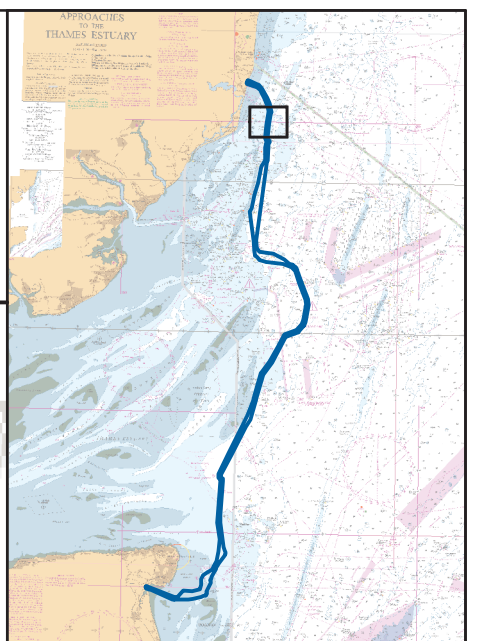
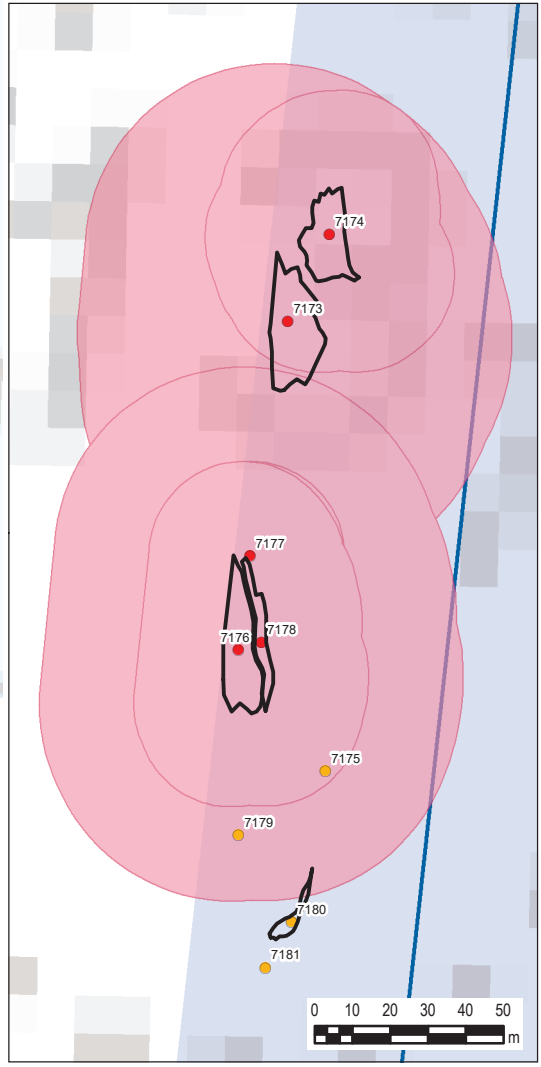
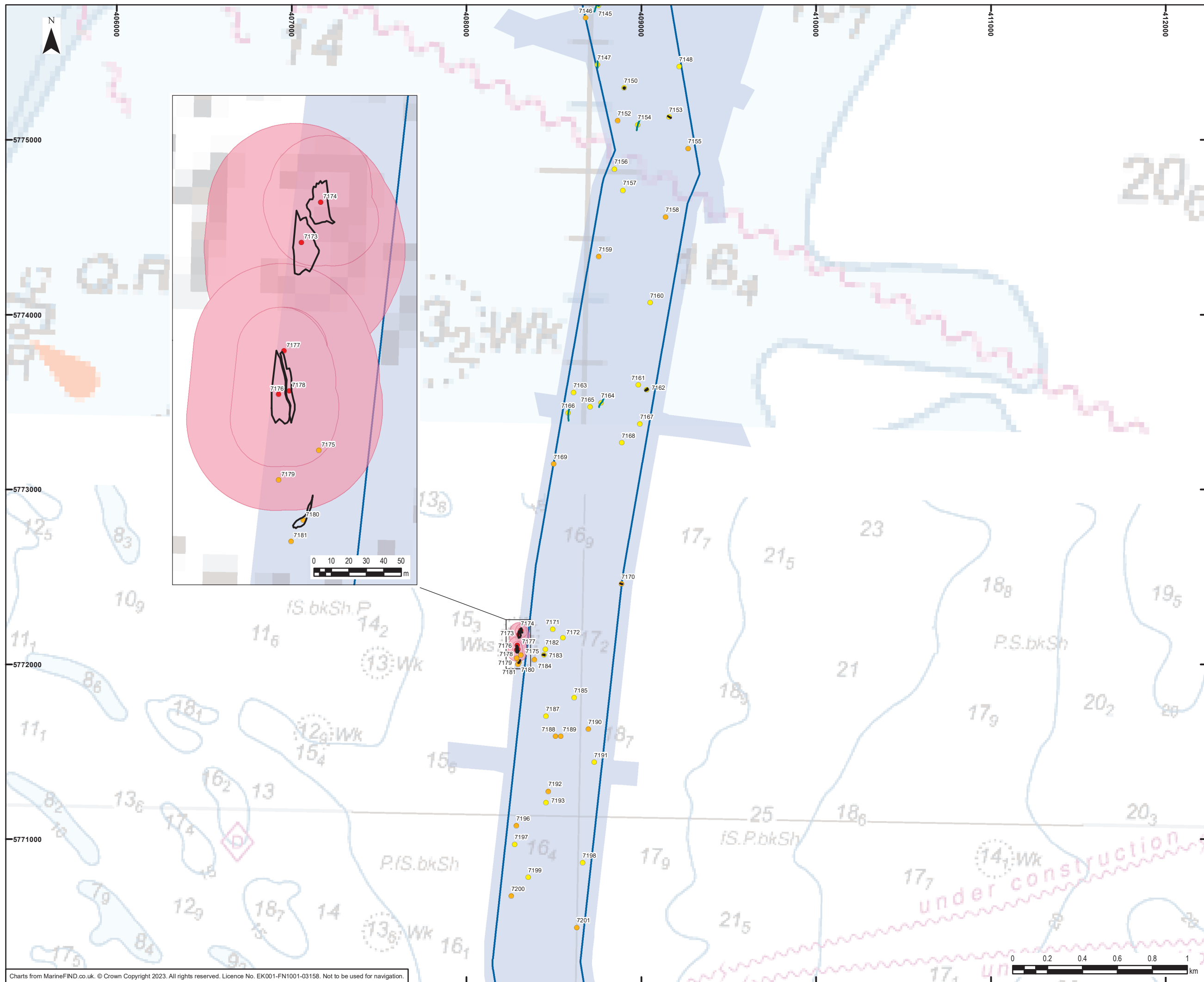
Scheme: SEA LINK

Document Title: Seabed receptors of archaeological potential

Creator:	Date:	Checker:	Date:	Approver:	Date:
AW	26/04/2023	VL	26/04/2023	EM	26/04/2023

Document Ref:	Scale:	Format:	Sheets:	Rev:
FIGURE 4.7.3A	1:20,000	A3	21	0





**Legend**

- Offshore Scheme Boundary
- Geophysical survey area

**Seabed features of archaeological potential**

- A1 – Anthropogenic origin of archaeological interest
- A2\_h – Anomaly of likely anthropogenic origin but of unknown date; may be of archaeological interest or a modern feature
- A2\_I – Anomaly of possible anthropogenic origin but interpretation is uncertain; may be anthropogenic or a natural feature
- Linear seabed features
- Seabed feature extents
- Archaeological Exclusion Zones

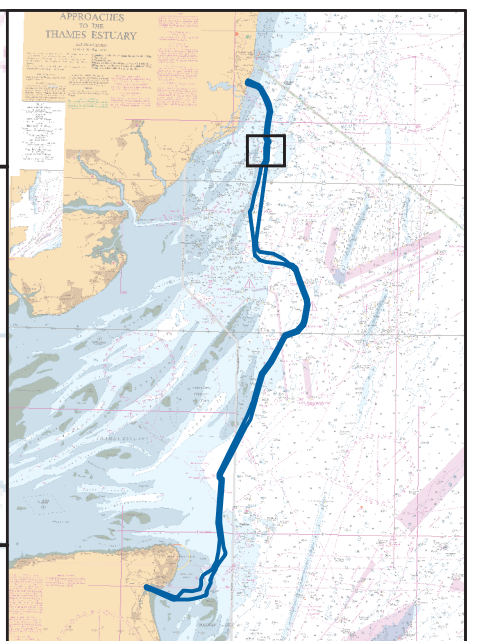
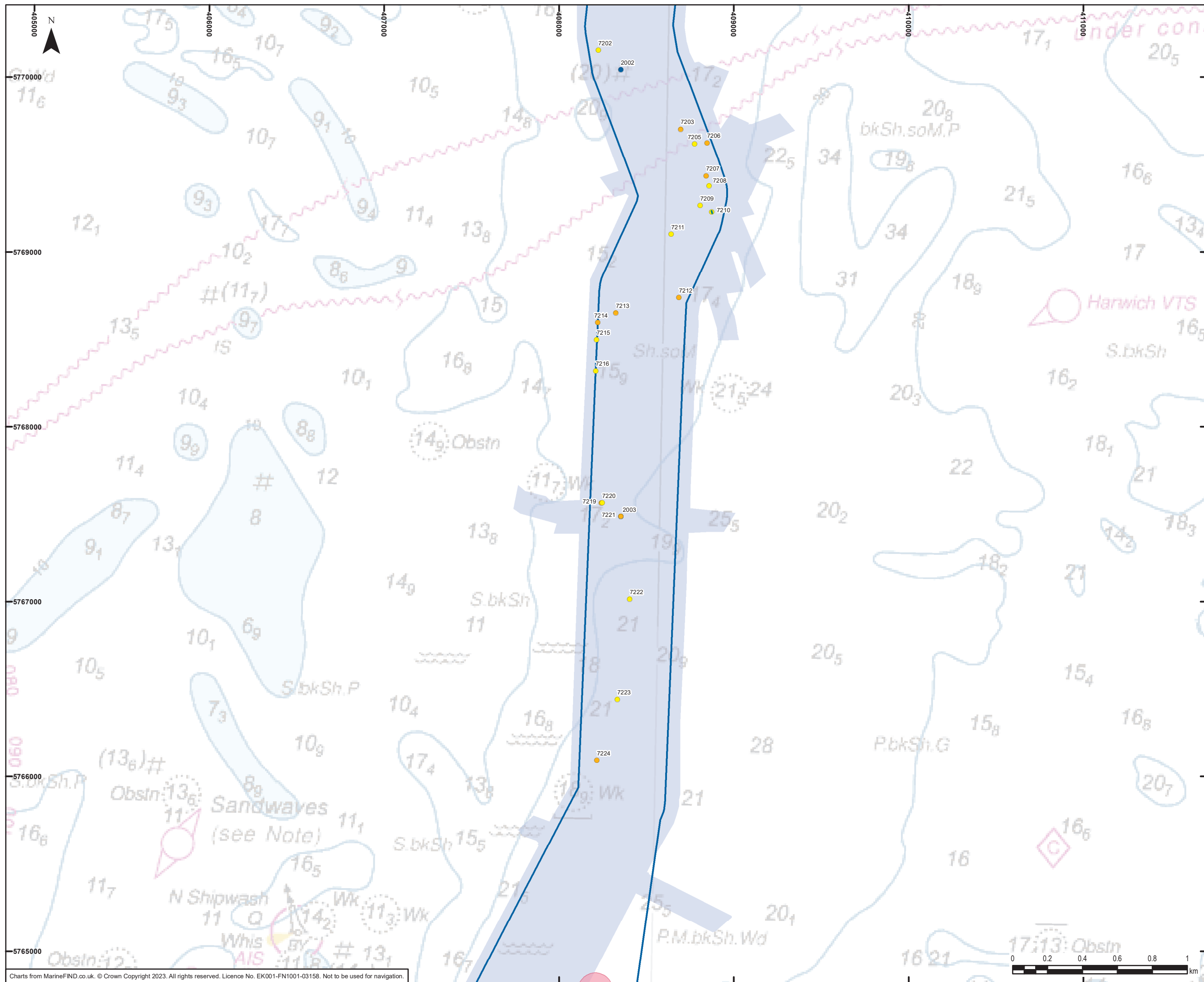
0	11/05/2023	PRELIMINARY ENVIRONMENTAL INFORMATION REPORT	AW	VL	EM
Rev	Date	Description	GIS	Chk	App

**nationalgrid**

Scheme: SEA LINK

Document Title: Seabed receptors of archaeological potential

Creator: AW	Date: 11/05/2023	Checker: VL	Date: 11/05/2023	Approver: EM	Date: 11/05/2023
Document Ref: FIGURE 4.7.3B	Scale: 1:20,000	Format: A3	Sheets: 21	Rev: 0	



**Legend**

- Offshore Scheme Boundary
- Geophysical survey area

**Seabed features of archaeological potential**

- A2\_h – Anomaly of likely anthropogenic origin but of unknown date; may be of archaeological interest or a modern feature
- A2\_l – Anomaly of possible anthropogenic origin but interpretation is uncertain; may be anthropogenic or a natural feature
- Additional seabed features
- Linear seabed features
- Archaeological Exclusion Zones

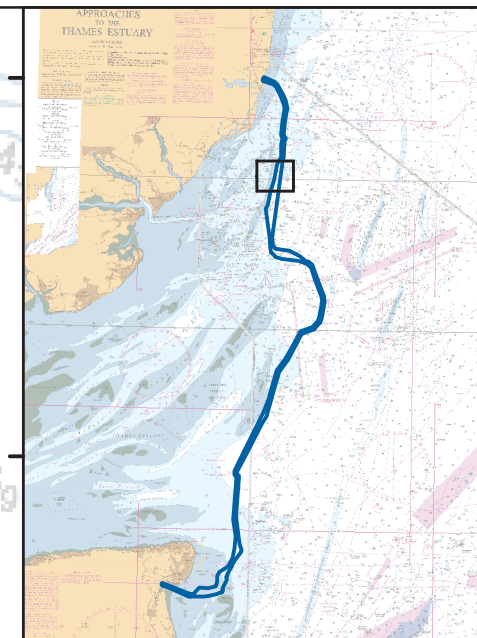
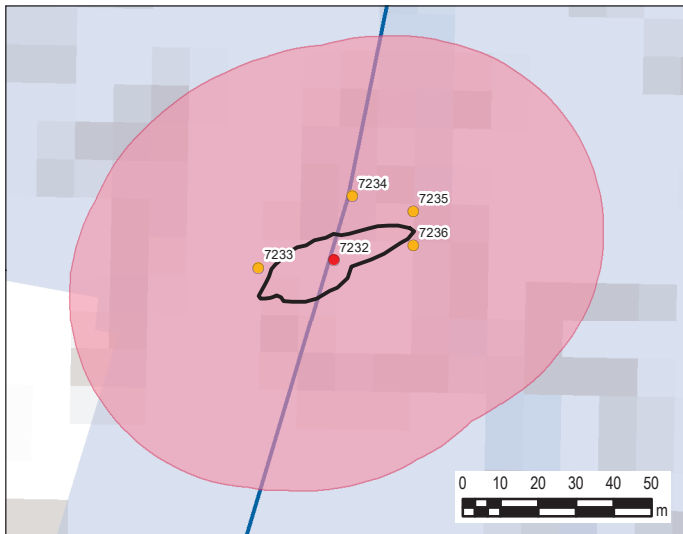
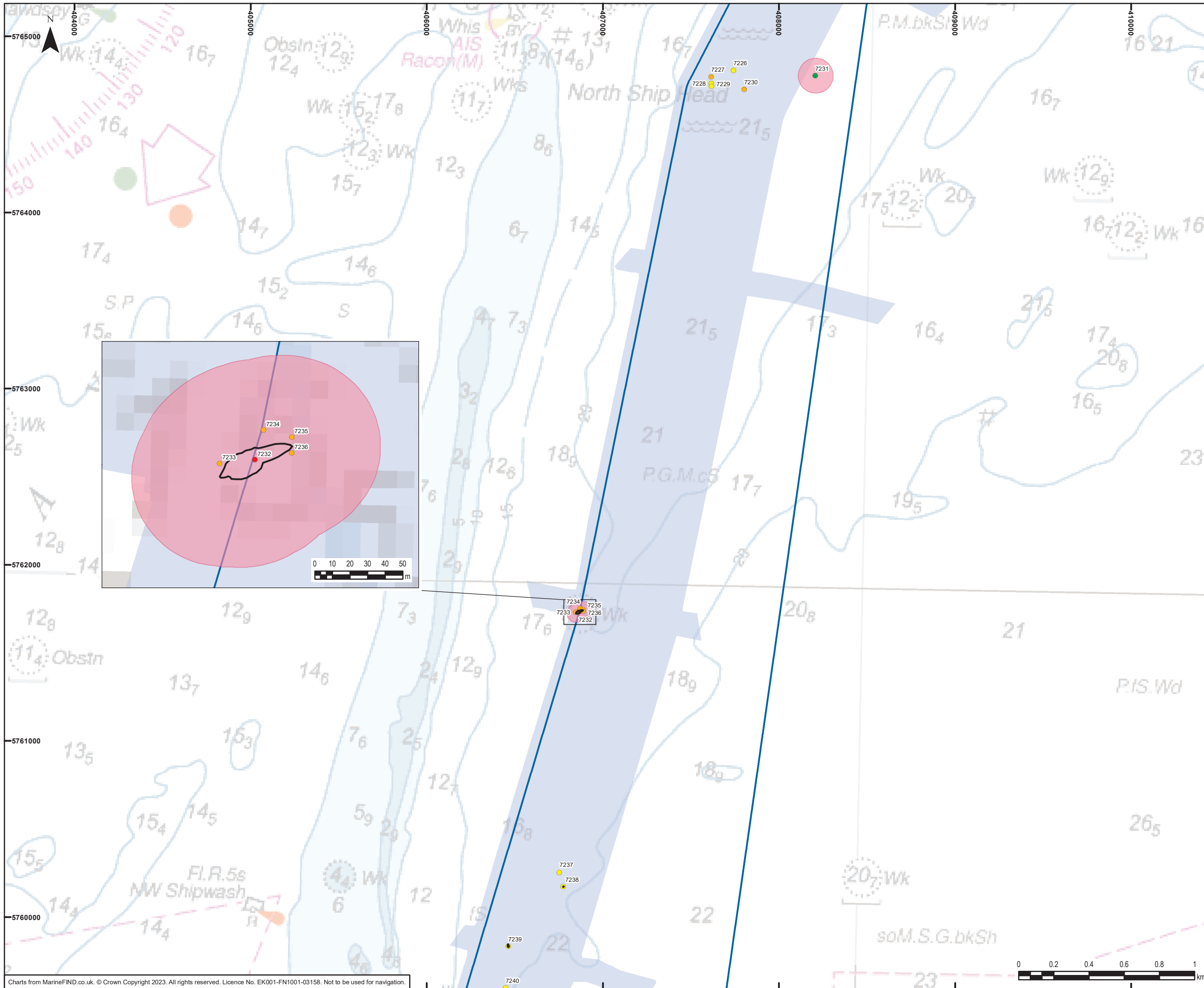
0	11/05/2023	PRELIMINARY ENVIRONMENTAL INFORMATION REPORT	AW	VL	EM
Rev	Date	Description	GIS	Chk	App

**nationalgrid**

Scheme: SEA LINK

Document Title: Seabed receptors of archaeological potential

Creator: AW	Date: 11/05/2023	Checker: VL	Date: 11/05/2023	Approver: EM	Date: 11/05/2023
Document Ref: FIGURE 4.7.3C	Scale: 1:20,000	Format: A3	Sheets: 21	Rev: 0	



**Legend**

- Offshore Scheme Boundary
- Geophysical survey area

**Seabed features of archaeological potential**

- A1 – Anthropogenic origin of archaeological interest
- A2\_h – Anomaly of likely anthropogenic origin but of unknown date; may be of archaeological interest or a modern feature
- A2\_l – Anomaly of possible anthropogenic origin but interpretation is uncertain; may be anthropogenic or a natural feature
- A3 – Historic record of possible archaeological interest with no corresponding geophysical anomaly
- Seabed feature extents
- Archaeological Exclusion Zones

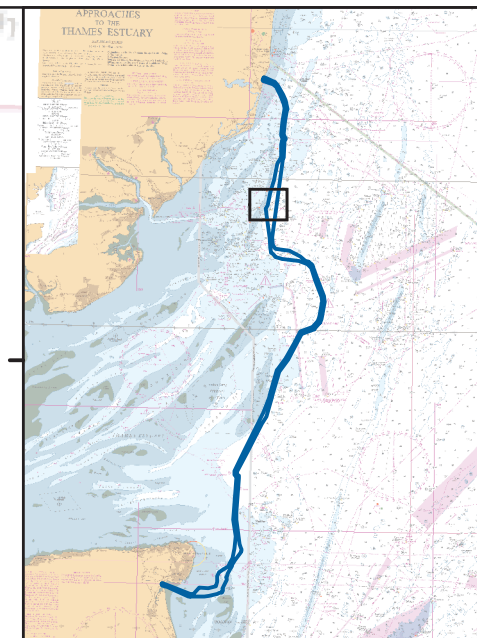
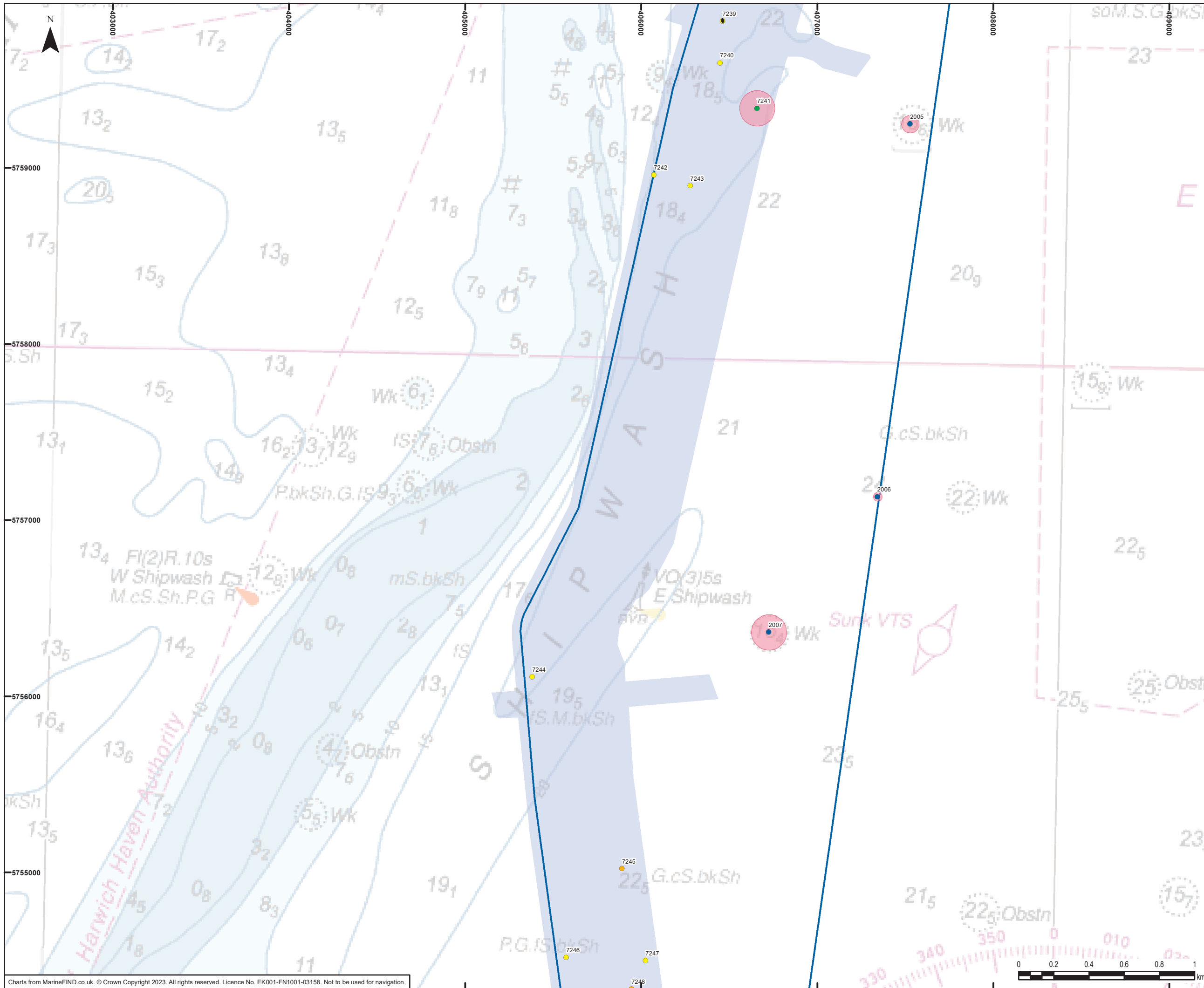
0	11/05/2023	PRELIMINARY ENVIRONMENTAL INFORMATION REPORT	AW	VL	EM
Rev	Date	Description	GIS	Chk	App

**nationalgrid**

Scheme: SEA LINK

Document Title: Seabed receptors of archaeological potential

Creator: AW	Date: 11/05/2023	Checker: VL	Date: 11/05/2023	Approver: EM	Date: 11/05/2023
Document Ref: FIGURE 4.7.3D	Scale: 1:20,000	Format: A3	Sheets: 21	Rev: 0	



**Legend**

- Offshore Scheme Boundary
- Geophysical survey area

**Seabed features of archaeological potential**

- A2\_h – Anomaly of likely anthropogenic origin but of unknown date; may be of archaeological interest or a modern feature
- A2\_l – Anomaly of possible anthropogenic origin but interpretation is uncertain; may be anthropogenic or a natural feature
- A3 – Historic record of possible archaeological interest with no corresponding geophysical anomaly
- Additional seabed features
- Seabed feature extents
- Archaeological Exclusion Zones

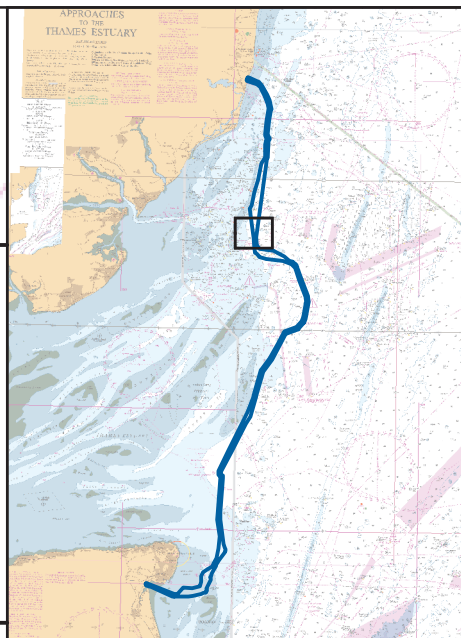
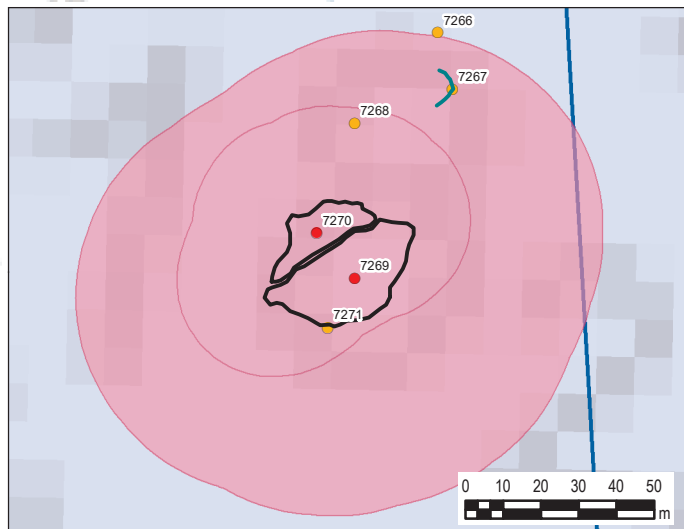
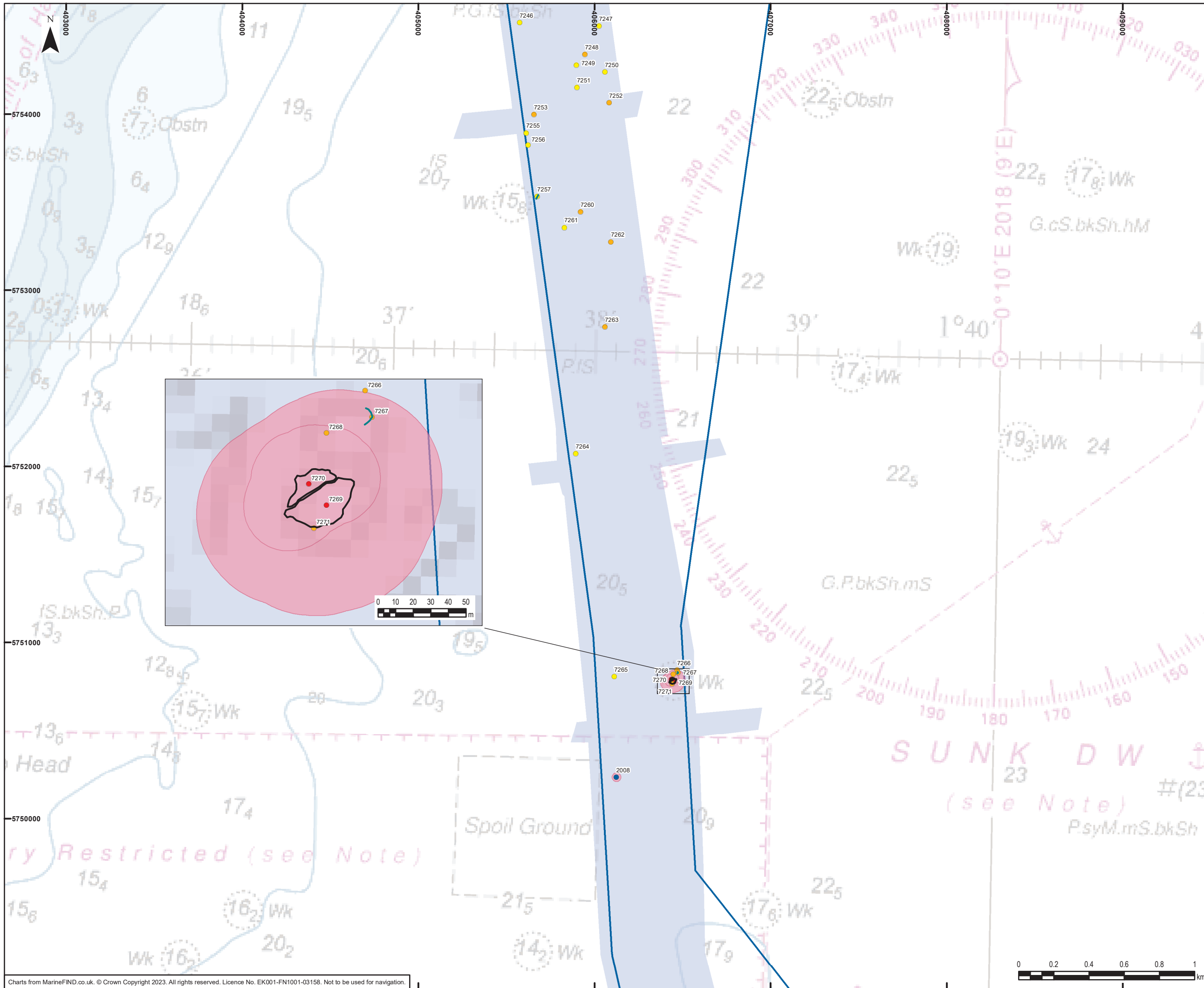
0	11/05/2023	PRELIMINARY ENVIRONMENTAL INFORMATION REPORT	AW	VL	EM
Rev	Date	Description	GIS	Chk	App

**nationalgrid**

Scheme: SEA LINK

Document Title:  
**Seabed receptors of archaeological potential**

Creator: AW	Date: 11/05/2023	Checker: VL	Date: 11/05/2023	Approver: EM	Date: 11/05/2023
Document Ref: FIGURE 4.7.3E	Scale: 1:20,000	Format: A3	Sheets: 21	Rev: 0	



**Legend**

- Offshore Scheme Boundary
- Geophysical survey area

**Seabed features of archaeological potential**

- A1 – Anthropogenic origin of archaeological interest
- A2\_h – Anomaly of likely anthropogenic origin but of unknown date; may be of archaeological interest or a modern feature
- A2\_l – Anomaly of possible anthropogenic origin but interpretation is uncertain; may be anthropogenic or a natural feature
- Additional seabed features
- Linear seabed features
- Seabed feature extents
- Archaeological Exclusion Zones

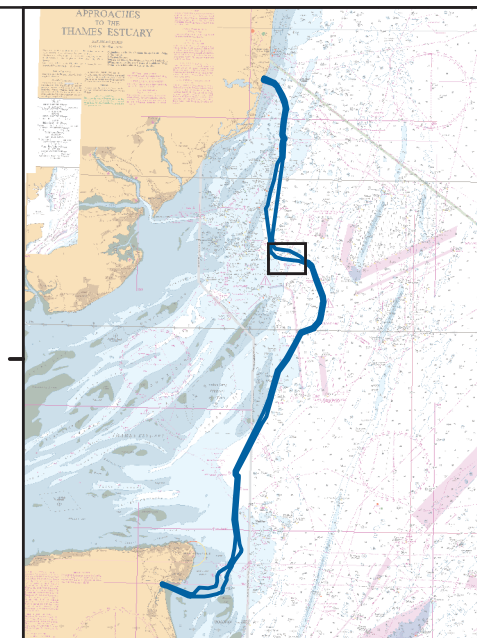
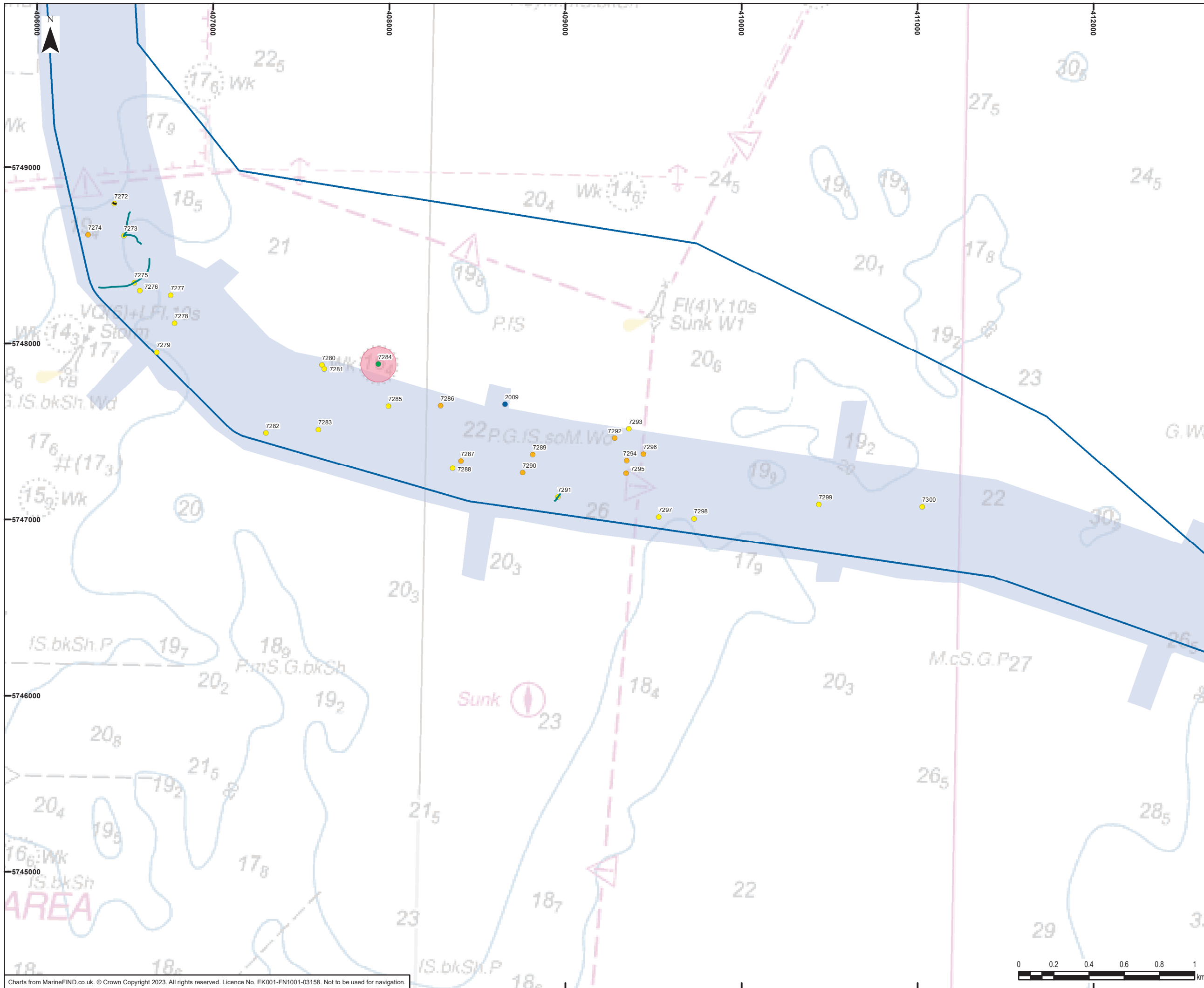
0	11/05/2023	PRELIMINARY ENVIRONMENTAL INFORMATION REPORT	AW	VL	EM
Rev	Date	Description	GIS	Chk	App

**nationalgrid**

Scheme: SEA LINK

Document Title: Seabed receptors of archaeological potential

Creator: AW	Date: 11/05/2023	Checker: VL	Date: 11/05/2023	Approver: EM	Date: 11/05/2023
Document Ref: FIGURE 4.7.3F	Scale: 1:20,000	Format: A3	Sheets: 21	Rev: 0	



**Legend**

- Offshore Scheme Boundary
- Geophysical survey area

**Seabed features of archaeological potential**

- A2\_h – Anomaly of likely anthropogenic origin but of unknown date; may be of archaeological interest or a modern feature
- A2\_l – Anomaly of possible anthropogenic origin but interpretation is uncertain; may be anthropogenic or a natural feature
- A3 – Historic record of possible archaeological interest with no corresponding geophysical anomaly
- Additional seabed features
- Linear seabed features
- Seabed feature extents
- Archaeological Exclusion Zones

0	11/05/2023	PRELIMINARY ENVIRONMENTAL INFORMATION REPORT	AW	VL	EM
Rev	Date	Description	GIS	Chk	App



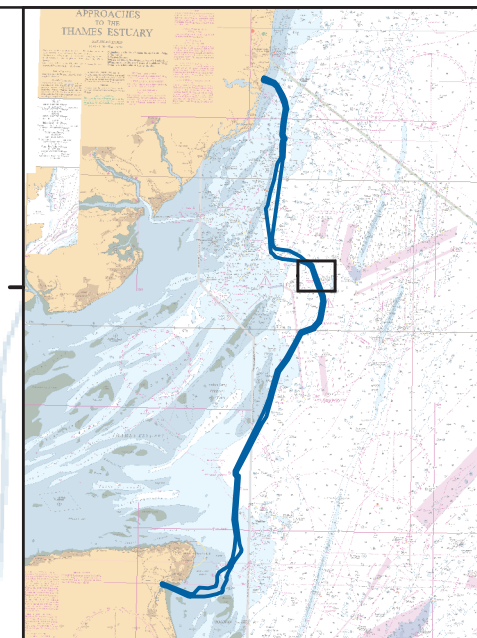
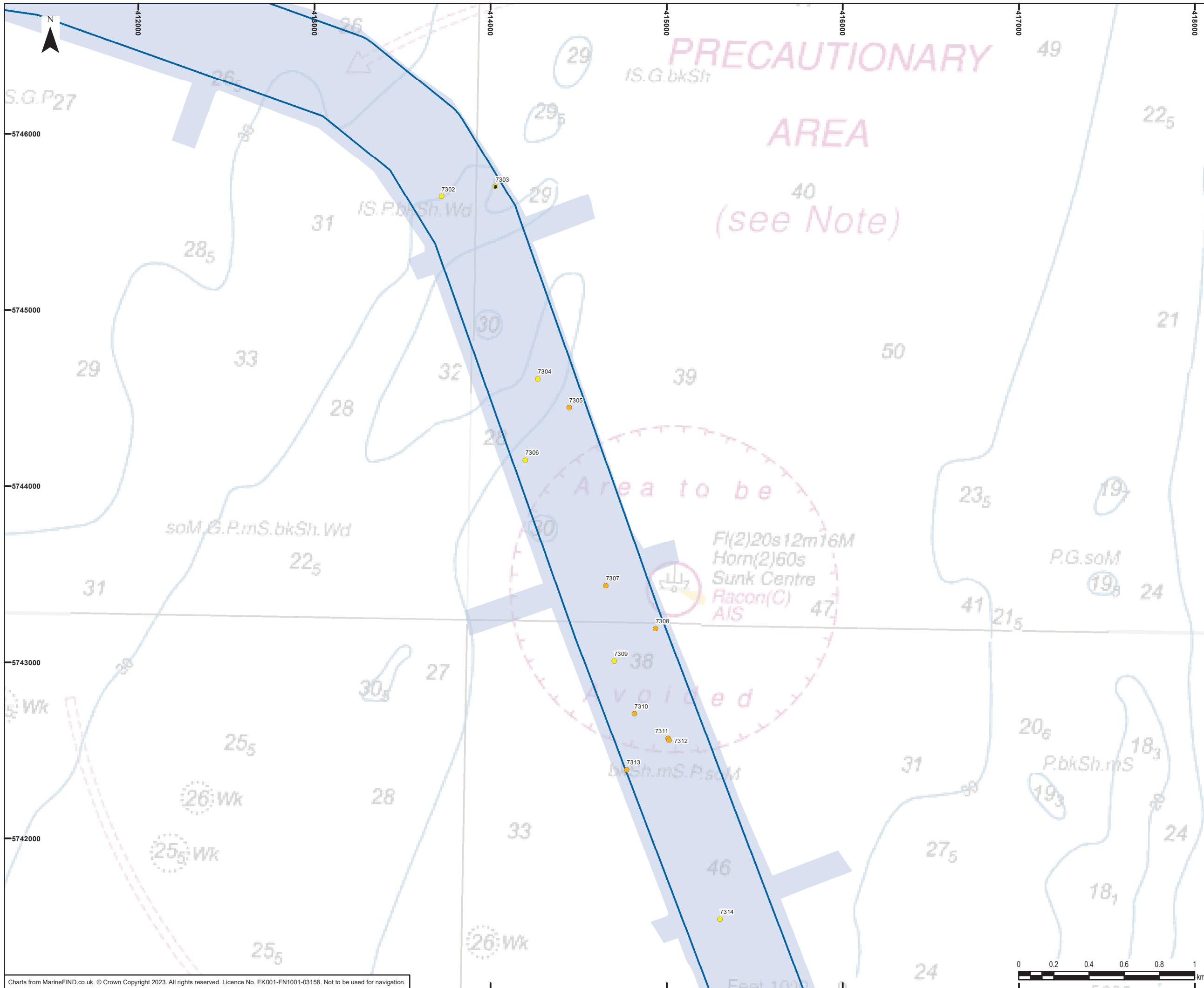
Scheme: SEA LINK

Document Title: Seabed receptors of archaeological potential

Creator: AW	Date: 11/05/2023	Checker: VL	Date: 11/05/2023	Approver: EM	Date: 11/05/2023
Document Ref: FIGURE 4.7.3G	Scale: 1:20,000	Format: A3	Sheets: 21	Rev: 0	







**Legend**

- Offshore Scheme Boundary
- Geophysical survey area

**Seabed features of archaeological potential**

- A2\_h – Anomaly of likely anthropogenic origin but of unknown date; may be of archaeological interest or a modern feature
- A2\_l – Anomaly of possible anthropogenic origin but interpretation is uncertain; may be anthropogenic or a natural feature

Seabed feature extents

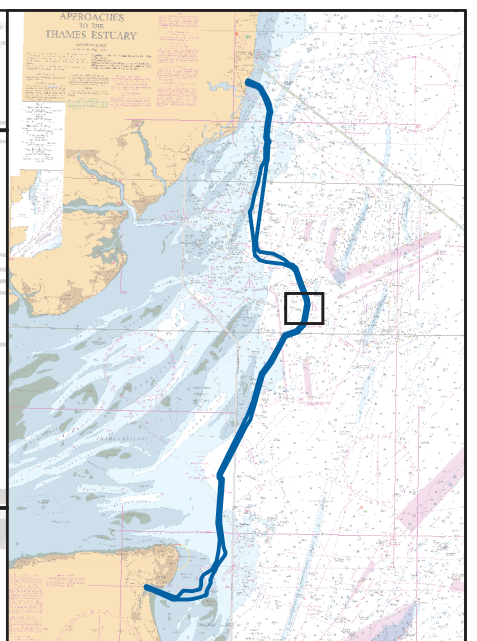
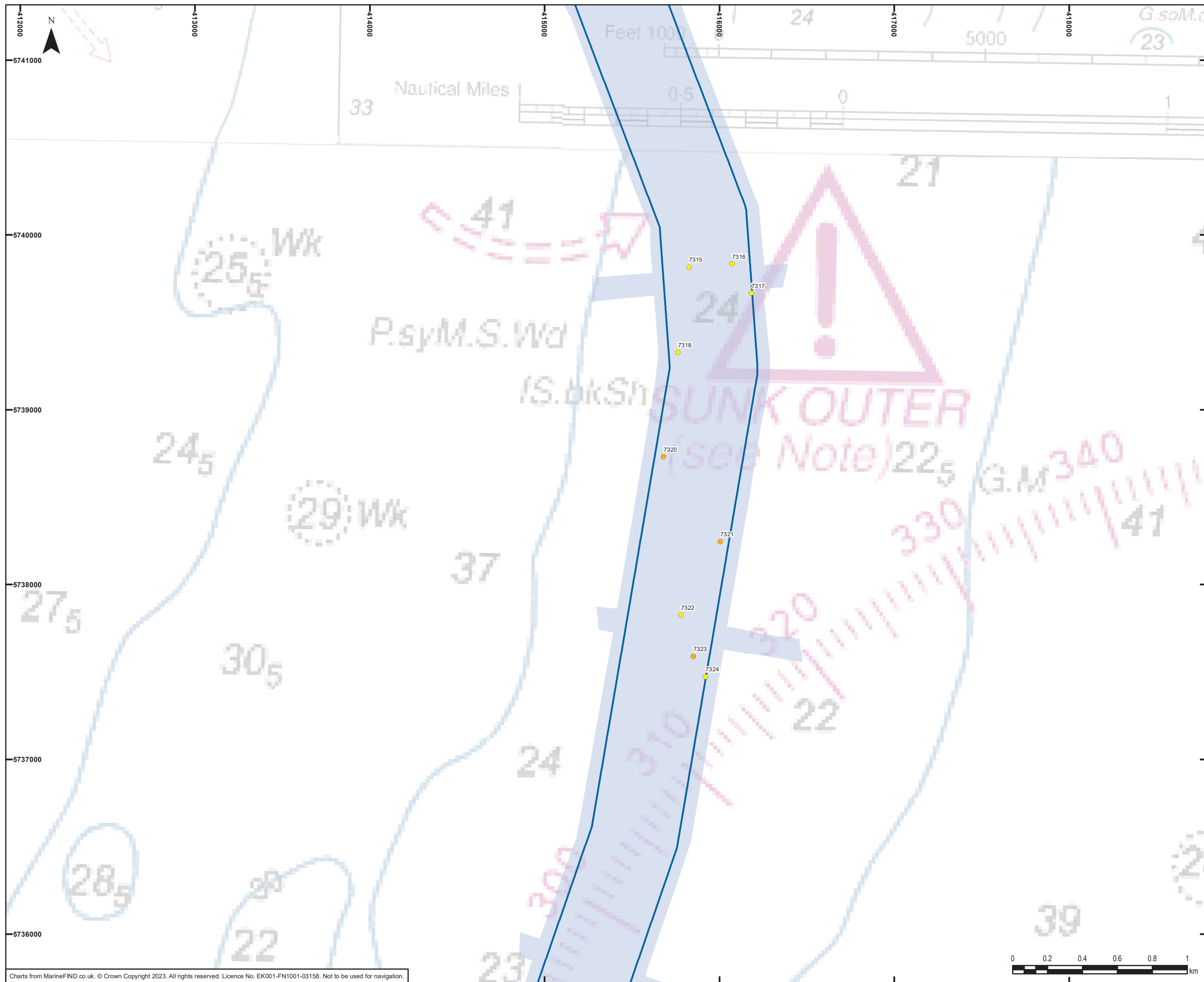
0	11/05/2023	PRELIMINARY ENVIRONMENTAL INFORMATION REPORT	AW	VL	EM
Rev	Date	Description	GIS	Chk	App

**nationalgrid**

Scheme: SEA LINK

Document Title: Seabed receptors of archaeological potential

Creator: AW	Date: 11/05/2023	Checker: VL	Date: 11/05/2023	Approver: EM	Date: 11/05/2023
Document Ref: FIGURE 4.7.3H	Scale: 1:20,000	Format: A3	Sheets: 21	Rev: 0	



**Legend**

- Offshore Scheme Boundary
- Geophysical survey area

**Seabed features of archaeological potential**

- A2\_h – Anomaly of likely anthropogenic origin but of unknown date; may be of archaeological interest or a modern feature
- A2\_l – Anomaly of possible anthropogenic origin but interpretation is uncertain; may be anthropogenic or a natural feature

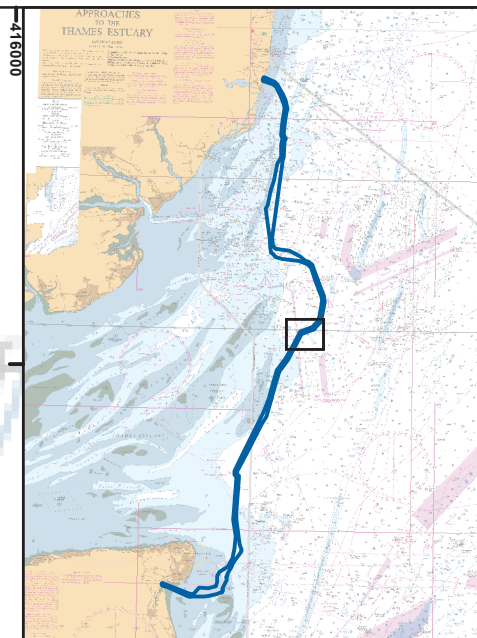
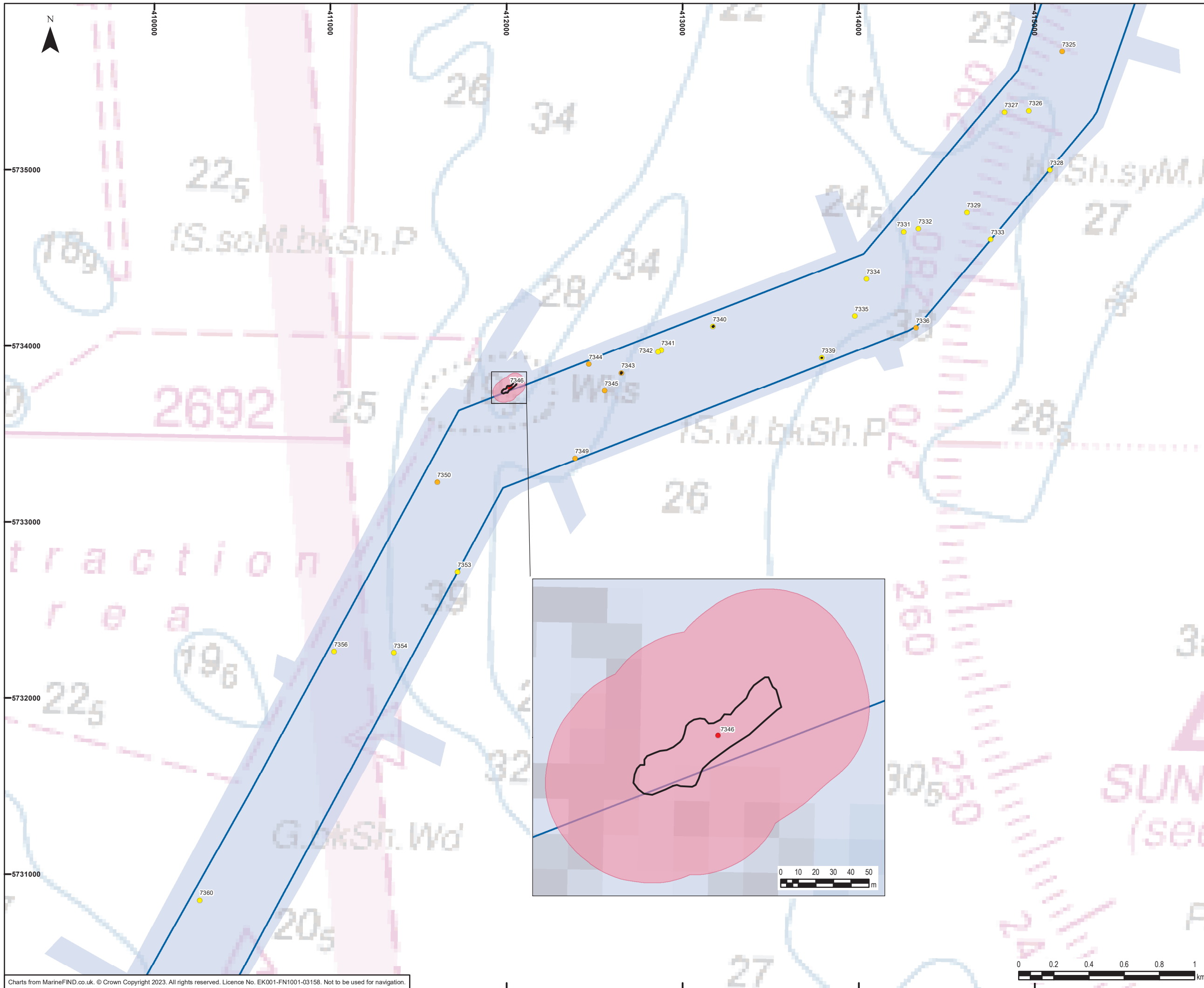
Rev	Date	Description	GIS	Chk	App
0	11/05/2023	PRELIMINARY ENVIRONMENTAL INFORMATION REPORT	AW	VL	EM

**nationalgrid**

Scheme: SEA LINK

Document Title: Seabed receptors of archaeological potential

Creator: AW	Date: 11/05/2023	Checker: VL	Date: 11/05/2023	Approver: EM	Date: 11/05/2023
Document Ref: FIGURE 4.7.3f	Scale: 1:20,000	Format: A3	Sheets: 21	Rev: 0	



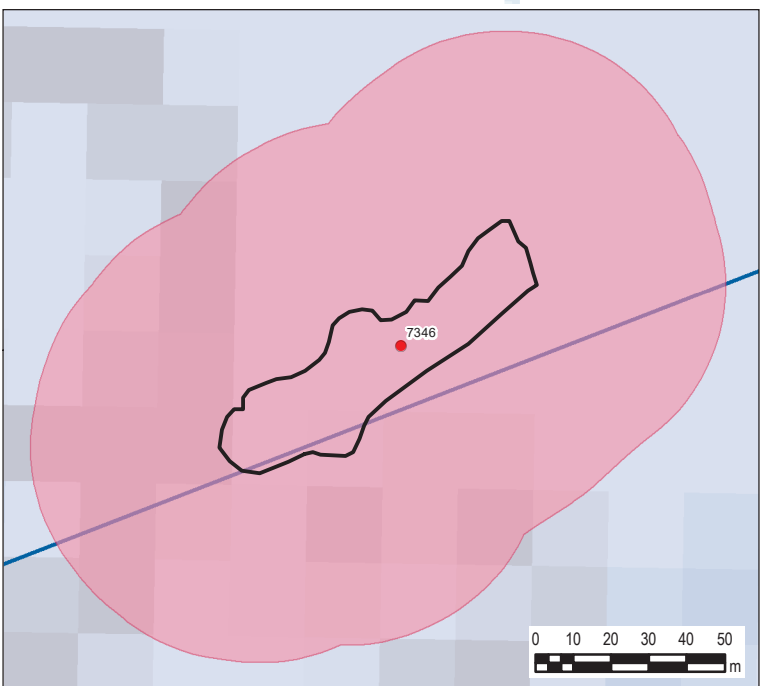
**Legend**

- Offshore Scheme Boundary
- Geophysical survey area

**Seabed features of archaeological potential**

- A1 – Anthropogenic origin of archaeological interest
- A2\_h – Anomaly of likely anthropogenic origin but of unknown date; may be of archaeological interest or a modern feature
- A2\_l – Anomaly of possible anthropogenic origin but interpretation is uncertain; may be anthropogenic or a natural feature

- Seabed feature extents
- Archaeological Exclusion Zones



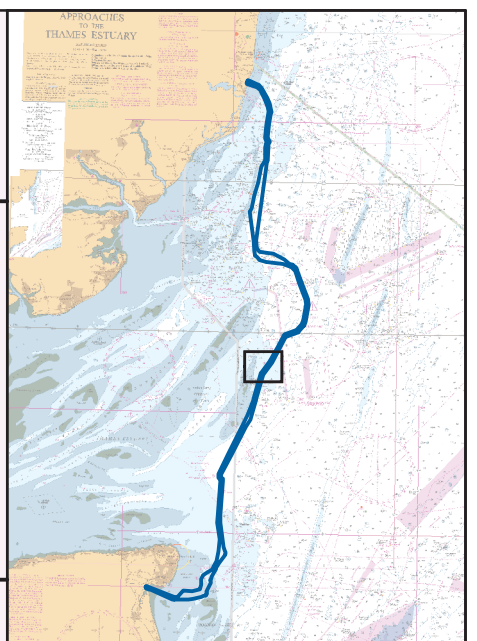
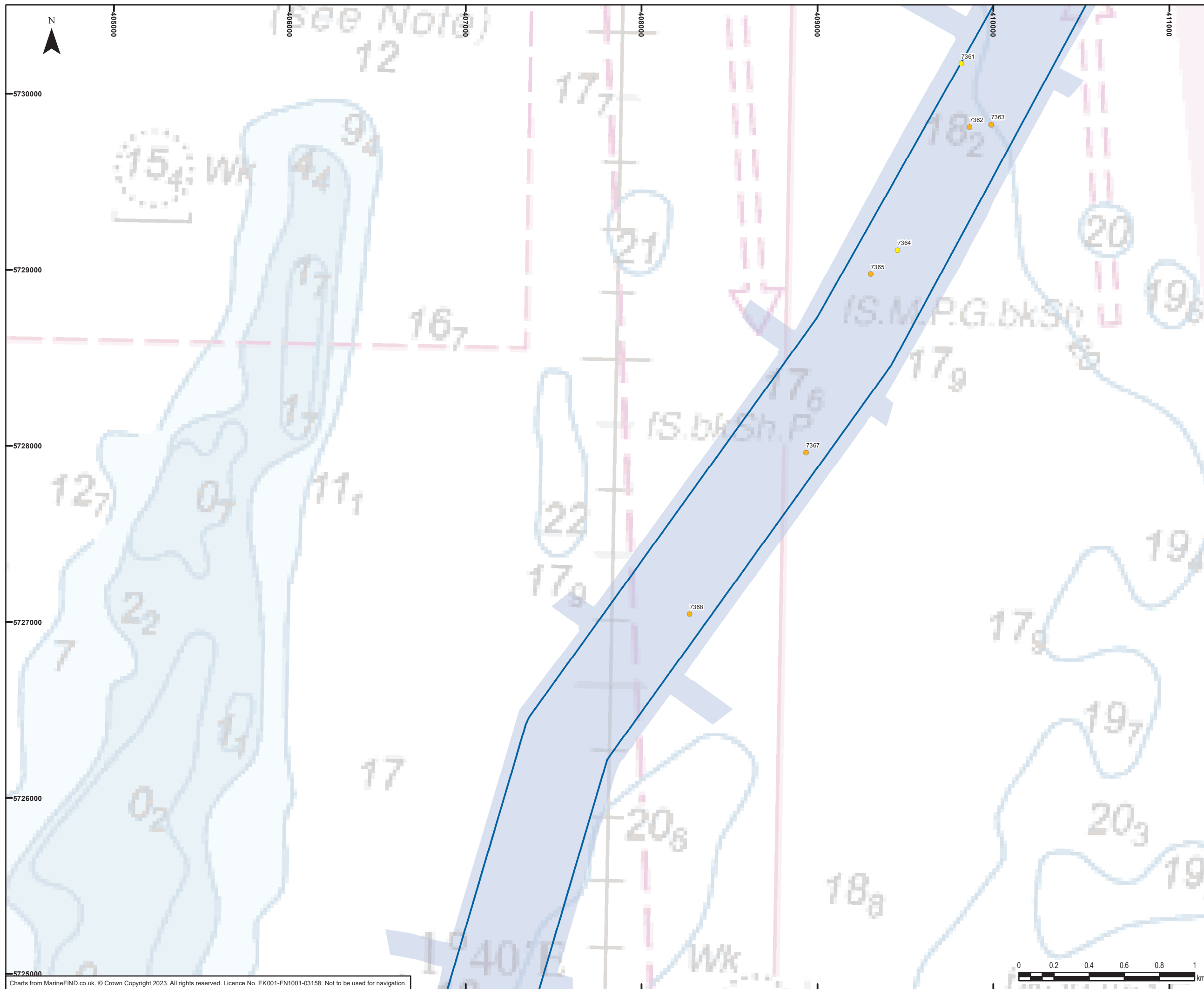
0	11/05/2023	PRELIMINARY ENVIRONMENTAL INFORMATION REPORT	AW	VL	EM
Rev	Date	Description	GIS	Chk	App

**nationalgrid**

Scheme: SEA LINK

Document Title: Seabed receptors of archaeological potential

Creator: AW	Date: 11/05/2023	Checker: VL	Date: 11/05/2023	Approver: EM	Date: 11/05/2023
Document Ref: FIGURE 4.7.3J	Scale: 1:20,000	Format: A3	Sheets: 21	Rev: 0	



**Legend**

- Offshore Scheme Boundary
- Geophysical survey area

**Seabed features of archaeological potential**

- A2\_h – Anomaly of likely anthropogenic origin but of unknown date; may be of archaeological interest or a modern feature
- A2\_l – Anomaly of possible anthropogenic origin but interpretation is uncertain; may be anthropogenic or a natural feature

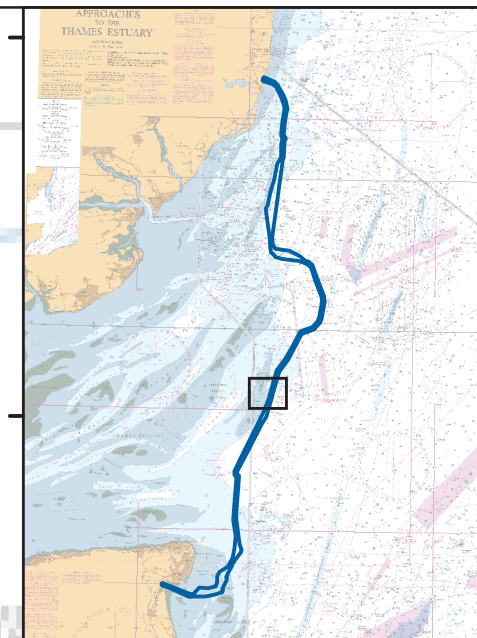
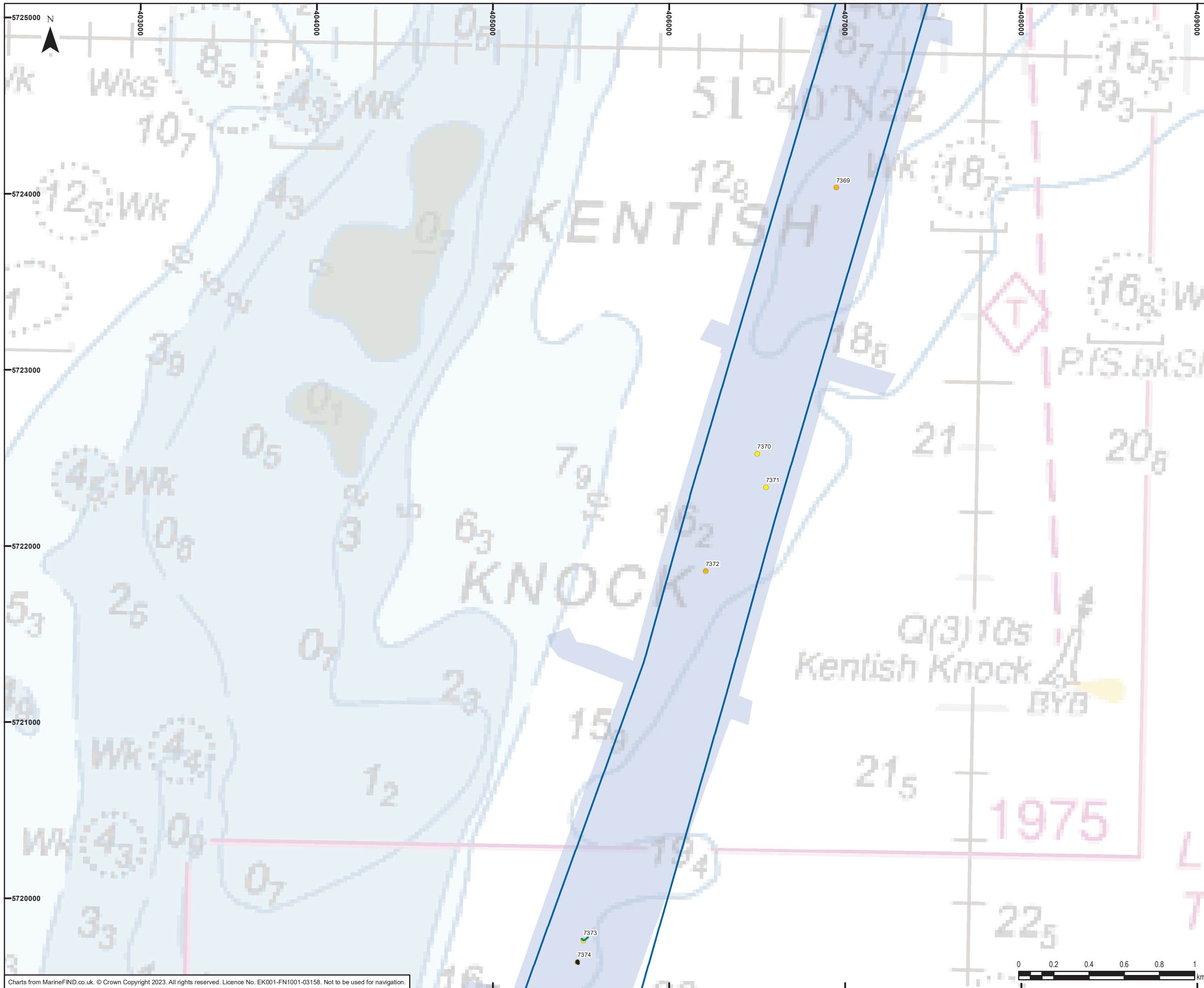
0	11/05/2023	PRELIMINARY ENVIRONMENTAL INFORMATION REPORT	AW	VL	EM
Rev	Date	Description	GIS	Chk	App

**nationalgrid**

Scheme: SEA LINK

Document Title: Seabed receptors of archaeological potential

Creator: AW	Date: 11/05/2023	Checker: VL	Date: 11/05/2023	Approver: EM	Date: 11/05/2023
Document Ref: FIGURE 4.7.3K	Scale: 1:20,000	Format: A3	Sheets: 21	Rev: 0	



**Legend**

- Offshore Scheme Boundary
- Geophysical survey area

**Seabed features of archaeological potential**

- A2\_h – Anomaly of likely anthropogenic origin but of unknown date; may be of archaeological interest or a modern feature
- A2\_l – Anomaly of possible anthropogenic origin but interpretation is uncertain; may be anthropogenic or a natural feature
- Linear seabed features
- Seabed feature extents

0	11/05/2023	PRELIMINARY ENVIRONMENTAL INFORMATION REPORT	AW	VL	EM
Rev	Date	Description	GIS	Chk	App

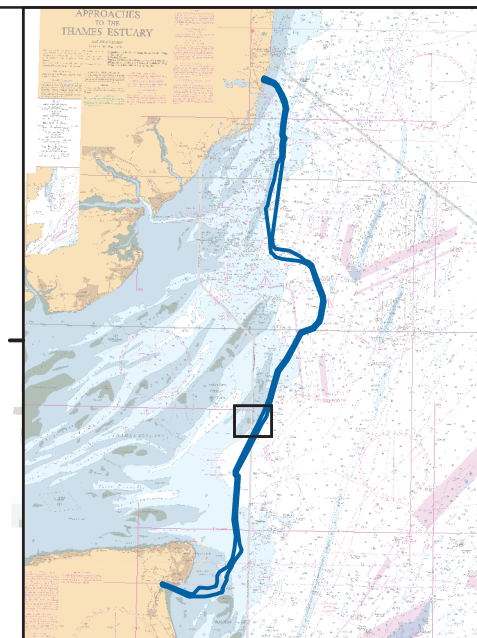
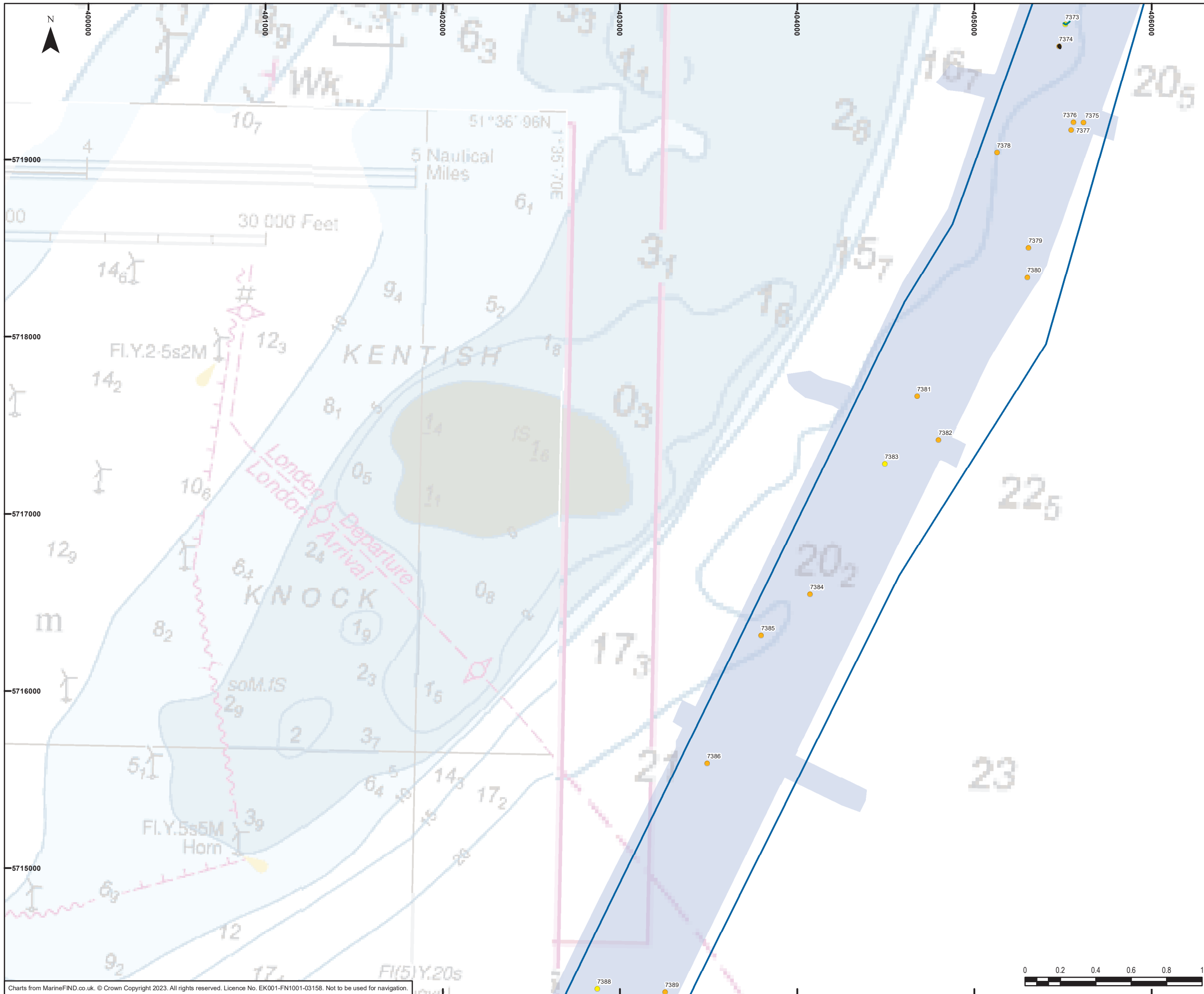
**nationalgrid**

Scheme: SEA LINK

Document Title: Seabed receptors of archaeological potential

Creator: AW	Date: 11/05/2023	Checker: VL	Date: 11/05/2023	Approver: EM	Date: 11/05/2023
Document Ref: FIGURE 4.7.3L	Scale: 1:20,000	Format: A3	Sheets: 21	Rev: 0	





**Legend**

- Offshore Scheme Boundary
- Geophysical survey area

**Seabed features of archaeological potential**

- A2\_h – Anomaly of likely anthropogenic origin but of unknown date; may be of archaeological interest or a modern feature
- A2\_l – Anomaly of possible anthropogenic origin but interpretation is uncertain; may be anthropogenic or a natural feature
- Linear seabed features
- Seabed feature extents

0	11/05/2023	PRELIMINARY ENVIRONMENTAL INFORMATION REPORT	AW	VL	EM
Rev	Date	Description	GIS	Chk	App

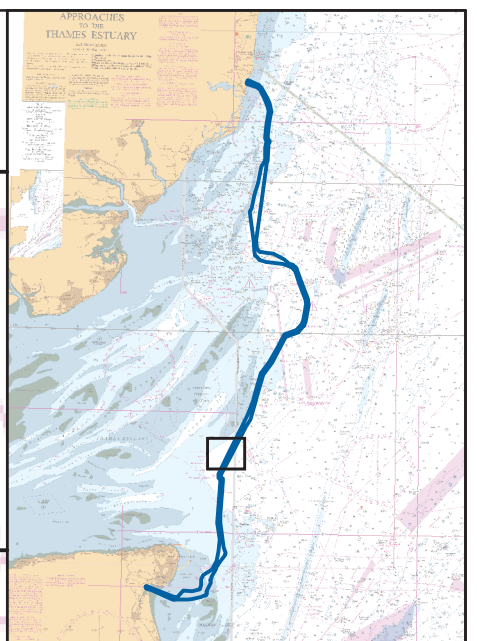
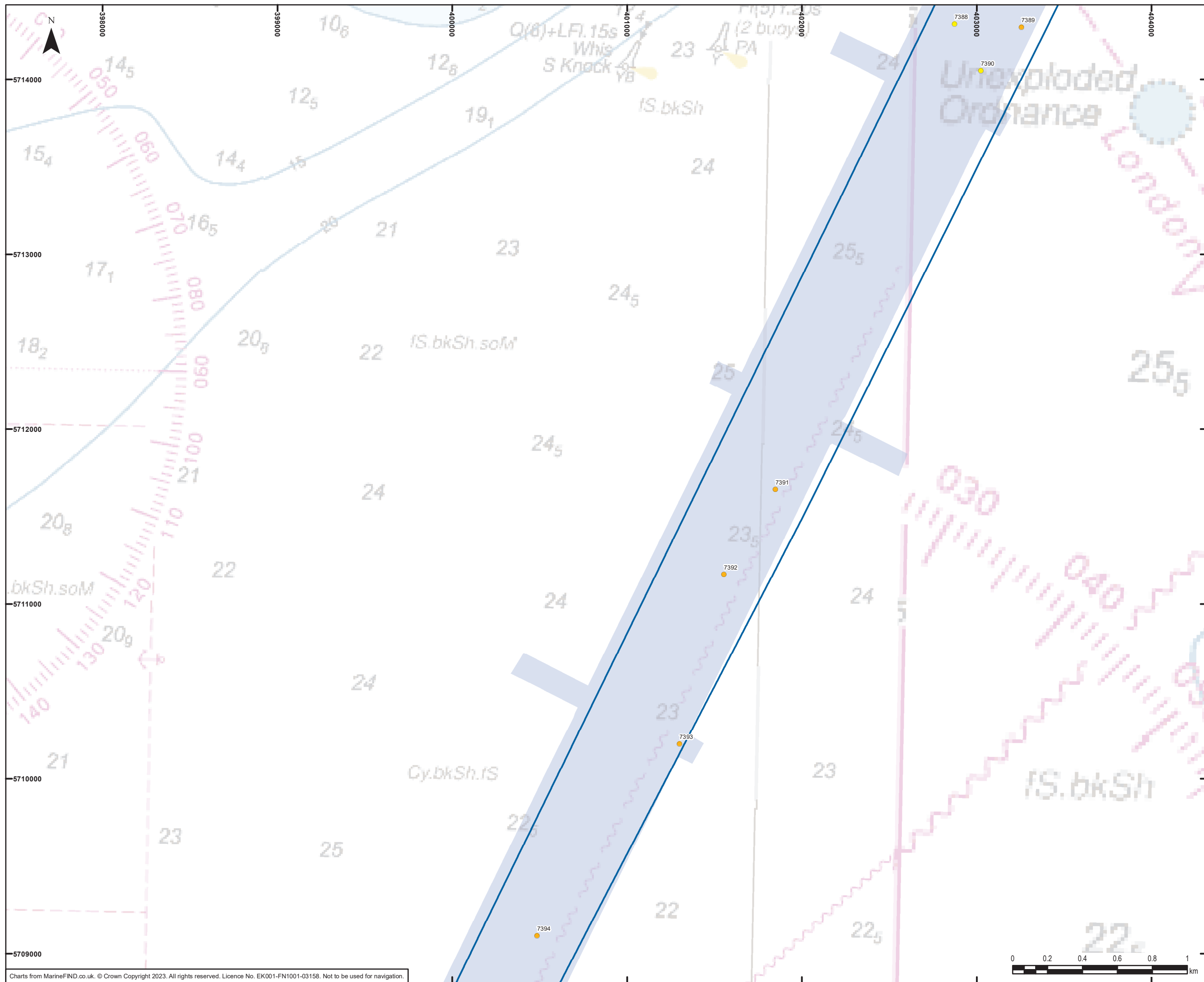
**nationalgrid**

Scheme: SEA LINK

Document Title: Seabed receptors of archaeological potential

Creator: AW	Date: 11/05/2023	Checker: VL	Date: 11/05/2023	Approver: EM	Date: 11/05/2023
Document Ref: FIGURE 4.7.3M	Scale: 1:20,000	Format: A3	Sheets: 21	Rev: 0	





**Legend**

- Offshore Scheme Boundary
- Geophysical survey area

**Seabed features of archaeological potential**

- A2\_h – Anomaly of likely anthropogenic origin but of unknown date; may be of archaeological interest or a modern feature
- A2\_l – Anomaly of possible anthropogenic origin but interpretation is uncertain; may be anthropogenic or a natural feature

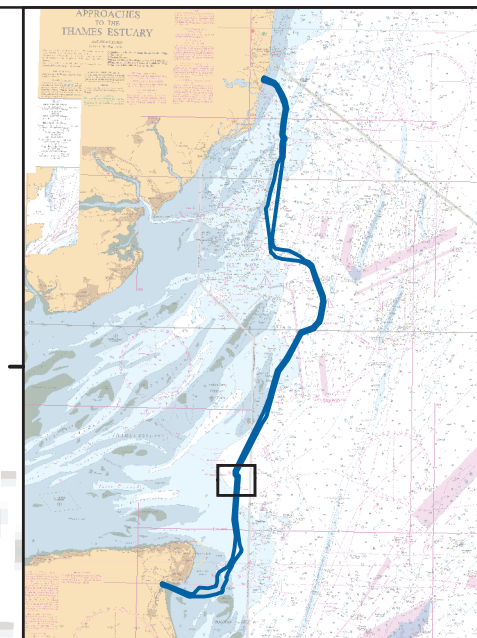
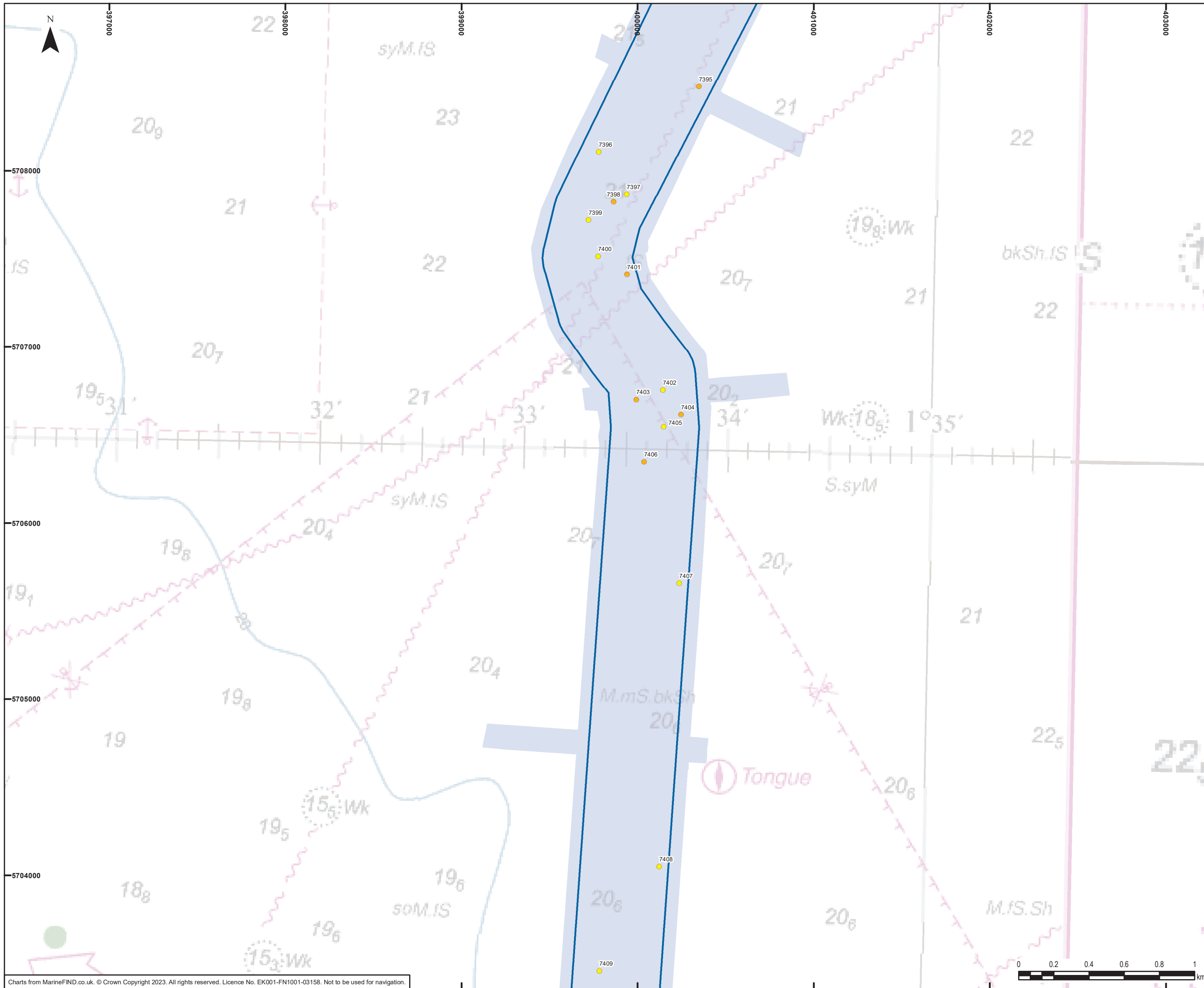
0	11/05/2023	PRELIMINARY ENVIRONMENTAL INFORMATION REPORT	AW	VL	EM
Rev	Date	Description	GIS	Chk	App

**nationalgrid**

Scheme: SEA LINK

Document Title: Seabed receptors of archaeological potential

Creator: AW	Date: 11/05/2023	Checker: VL	Date: 11/05/2023	Approver: EM	Date: 11/05/2023
Document Ref: FIGURE 4.7.3N	Scale: 1:20,000	Format: A3	Sheets: 21	Rev: 0	



**Legend**

- Offshore Scheme Boundary
- Geophysical survey area

**Seabed features of archaeological potential**

- A2\_h – Anomaly of likely anthropogenic origin but of unknown date; may be of archaeological interest or a modern feature
- A2\_l – Anomaly of possible anthropogenic origin but interpretation is uncertain; may be anthropogenic or a natural feature

0	11/05/2023	PRELIMINARY ENVIRONMENTAL INFORMATION REPORT	AW	VL	EM
Rev	Date	Description	GIS	Chk	App

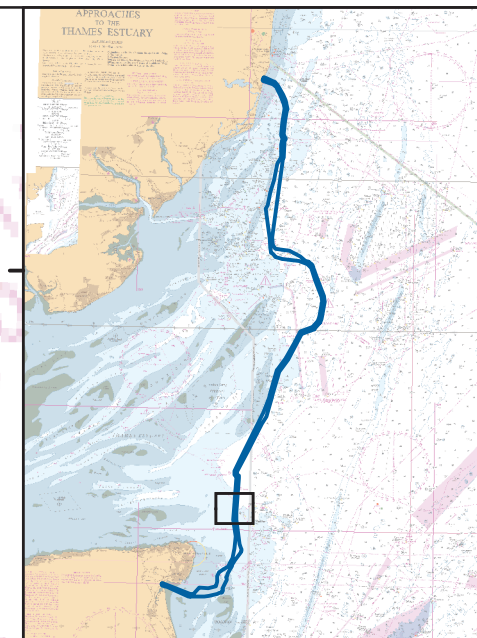
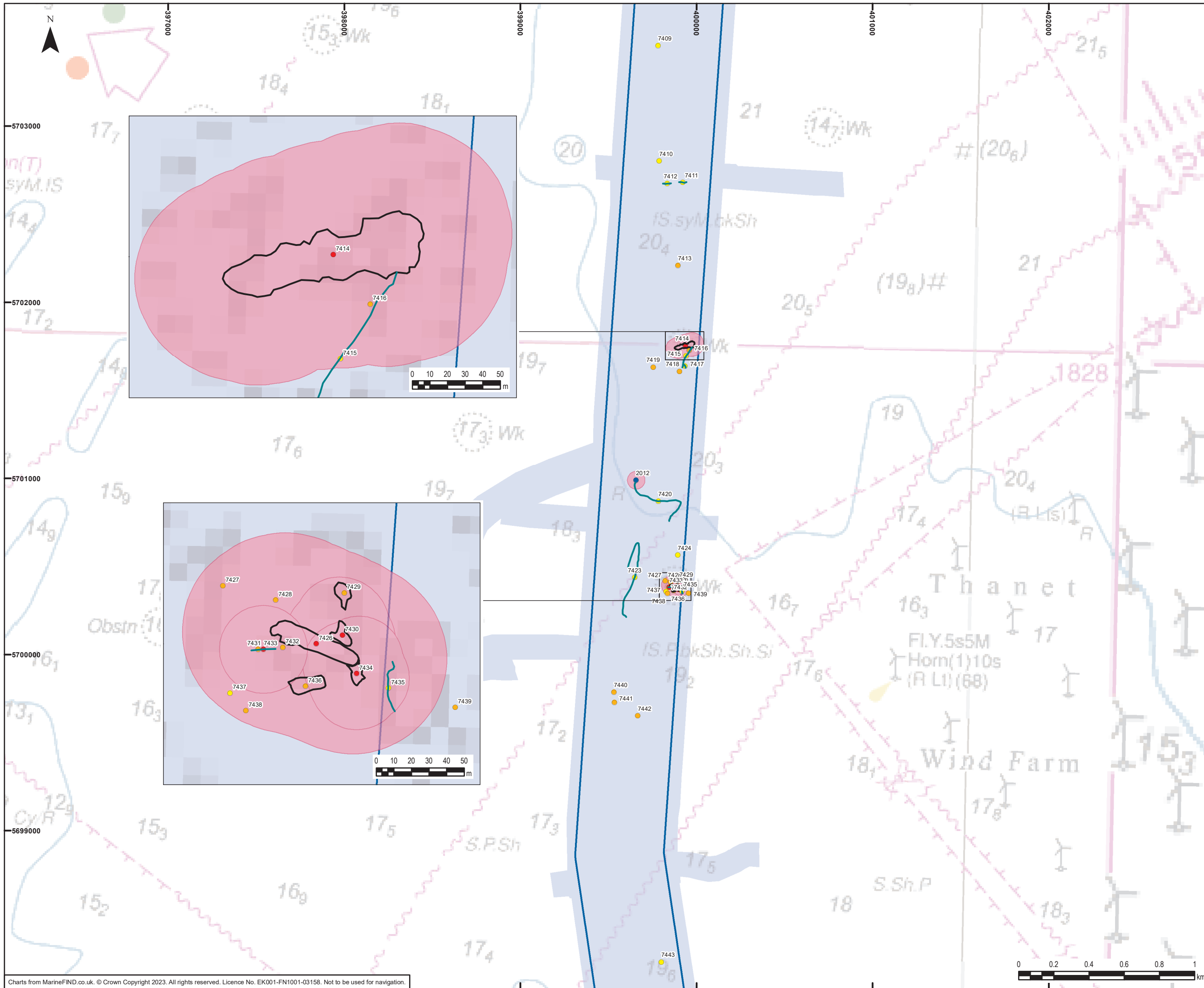
**nationalgrid**

Scheme: SEA LINK

Document Title: Seabed receptors of archaeological potential

Creator: AW	Date: 11/05/2023	Checker: VL	Date: 11/05/2023	Approver: EM	Date: 11/05/2023
Document Ref: FIGURE 4.7.30	Scale: 1:20,000	Format: A3	Sheets: 21	Rev: 0	





**Legend**

- Offshore Scheme Boundary
- Geophysical survey area

**Seabed features of archaeological potential**

- A1 – Anthropogenic origin of archaeological interest
- A2\_h – Anomaly of likely anthropogenic origin but of unknown date; may be of archaeological interest or a modern feature
- A2\_l – Anomaly of possible anthropogenic origin but interpretation is uncertain; may be anthropogenic or a natural feature
- Additional seabed features
- Linear seabed features
- Seabed feature extents
- Archaeological Exclusion Zones

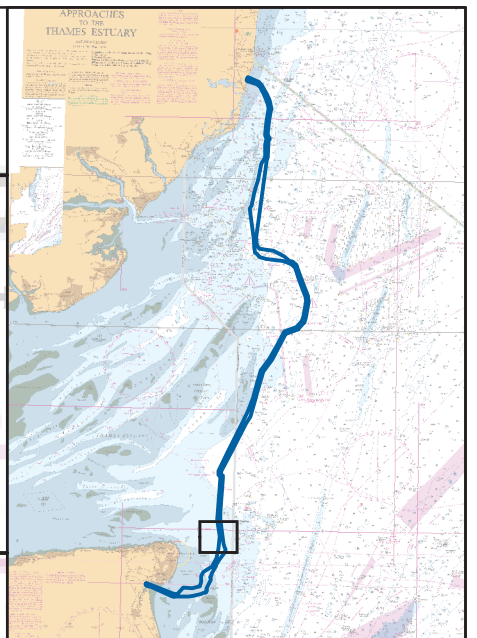
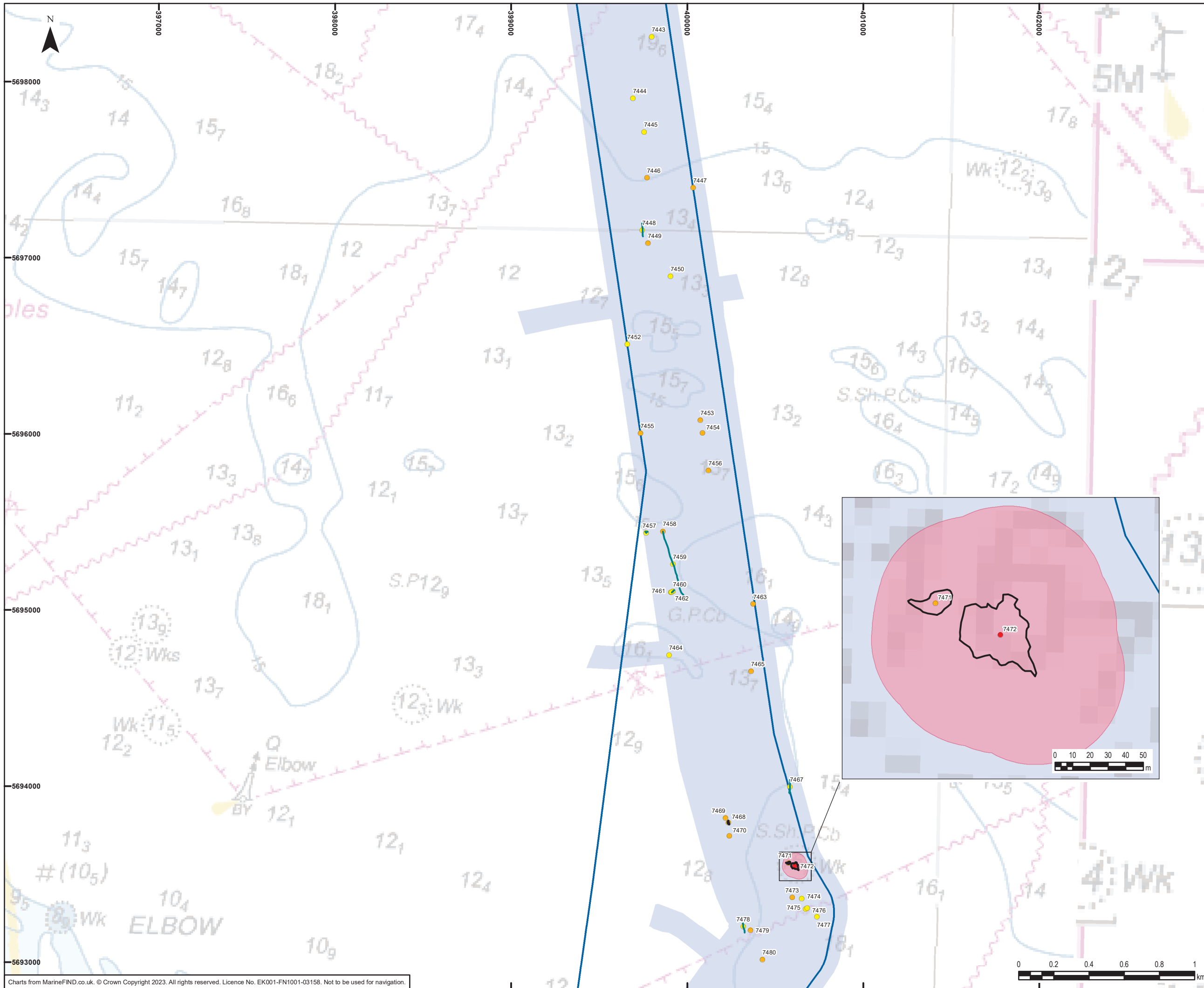
0	11/05/2023	PRELIMINARY ENVIRONMENTAL INFORMATION REPORT	AW	VL	EM
Rev	Date	Description	GIS	Chk	App

**nationalgrid**

Scheme: SEA LINK

Document Title: Seabed receptors of archaeological potential

Creator: AW	Date: 11/05/2023	Checker: VL	Date: 11/05/2023	Approver: EM	Date: 11/05/2023
Document Ref: FIGURE 4.7.3P	Scale: 1:20,000	Format: A3	Sheets: 21	Rev: 0	

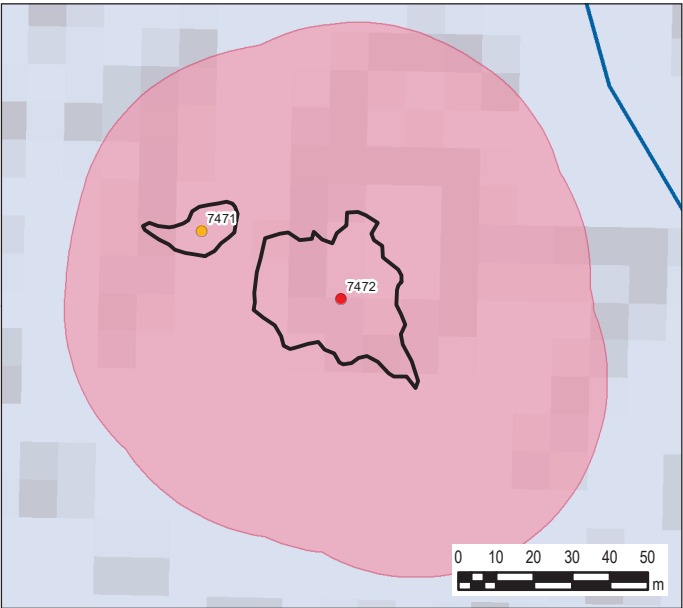


**Legend**

- Offshore Scheme Boundary
- Geophysical survey area

**Seabed features of archaeological potential**

- A1 – Anthropogenic origin of archaeological interest
- A2\_h – Anomaly of likely anthropogenic origin but of unknown date; may be of archaeological interest or a modern feature
- A2\_l – Anomaly of possible anthropogenic origin but interpretation is uncertain; may be anthropogenic or a natural feature
- Linear seabed features
- Seabed feature extents
- Archaeological Exclusion Zones



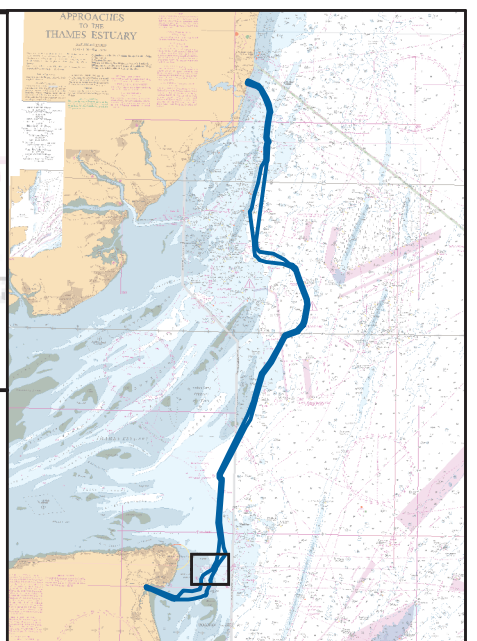
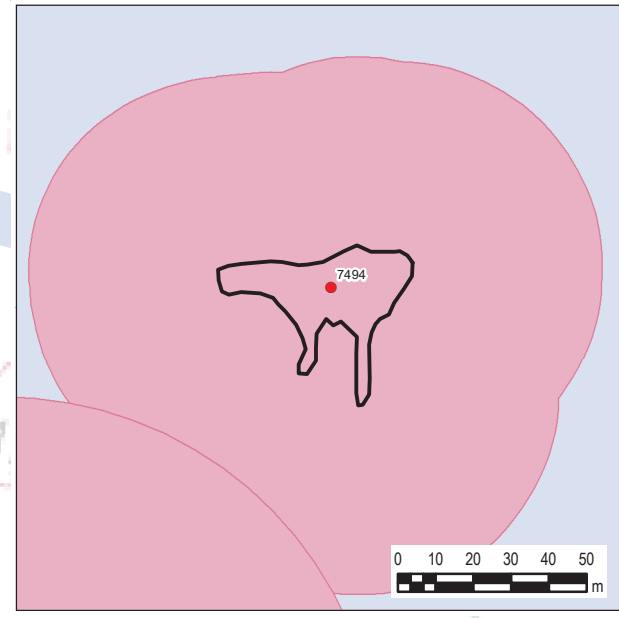
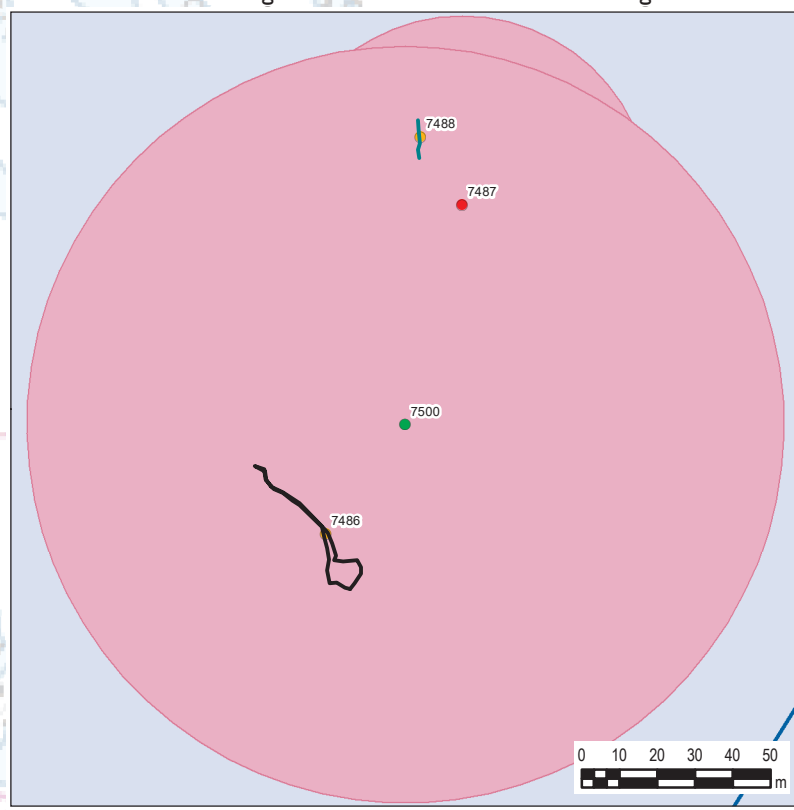
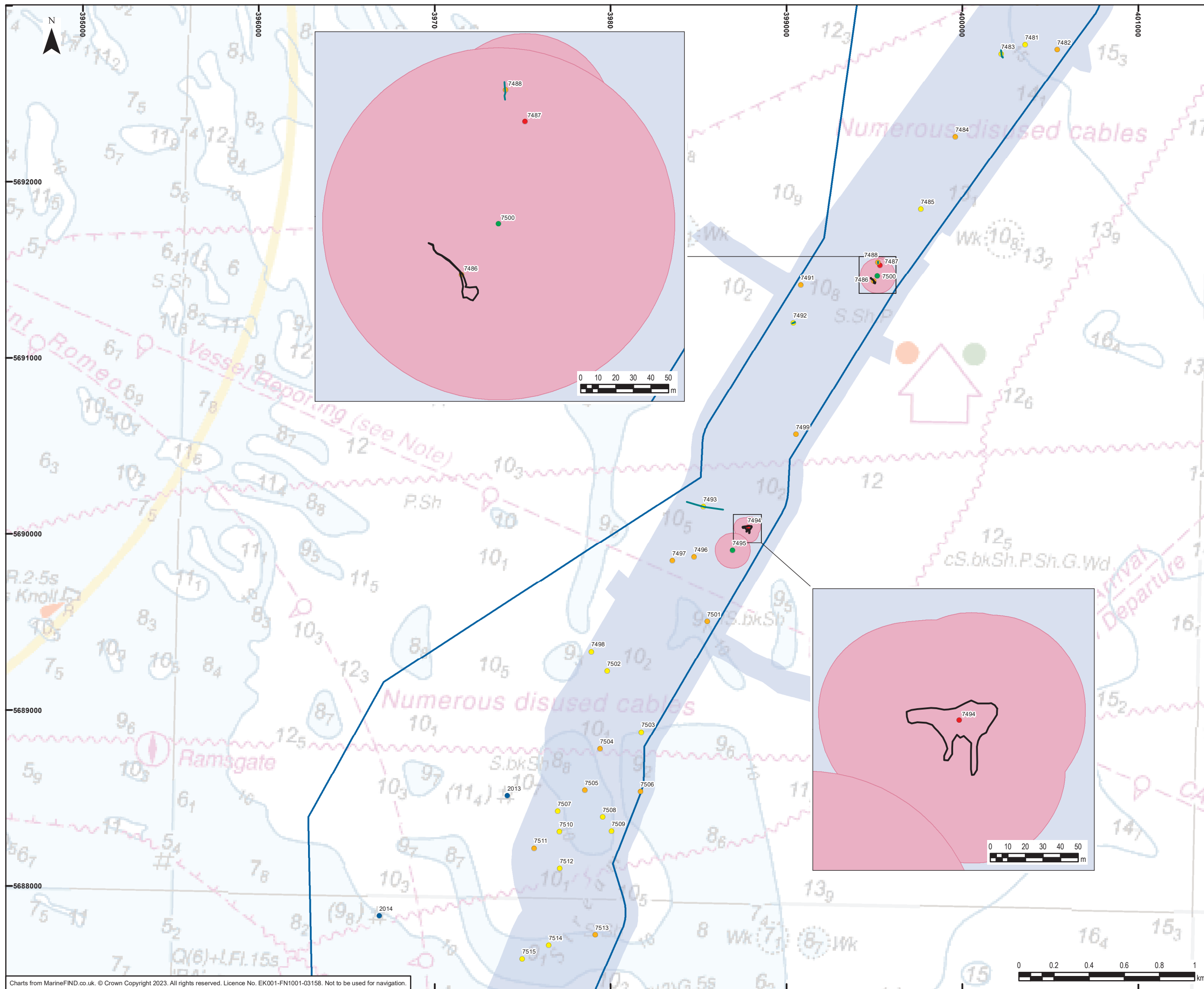
0	11/05/2023	PRELIMINARY ENVIRONMENTAL INFORMATION REPORT	AW	VL	EM
Rev	Date	Description	GIS	Chk	App

**nationalgrid**

Scheme: SEA LINK

Document Title: Seabed receptors of archaeological potential

Creator: AW	Date: 11/05/2023	Checker: VL	Date: 11/05/2023	Approver: EM	Date: 11/05/2023
Document Ref: FIGURE 4.7.3Q	Scale: 1:20,000	Format: A3	Sheets: 21	Rev: 0	



**Legend**

- Offshore Scheme Boundary
- Geophysical survey area

**Seabed features of archaeological potential**

- A1 – Anthropogenic origin of archaeological interest
- A2\_h – Anomaly of likely anthropogenic origin but of unknown date; may be of archaeological interest or a modern feature
- A2\_l – Anomaly of possible anthropogenic origin but interpretation is uncertain; may be anthropogenic or a natural feature
- A3 – Historic record of possible archaeological interest with no corresponding geophysical anomaly
- Additional seabed features
- Linear seabed features
- Seabed feature extents
- Archaeological Exclusion Zones

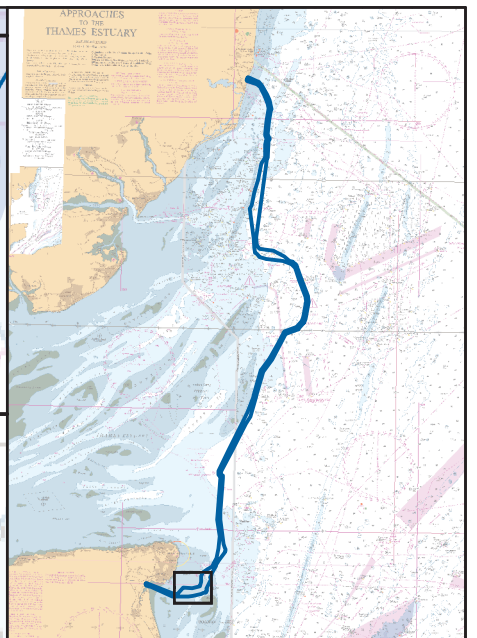
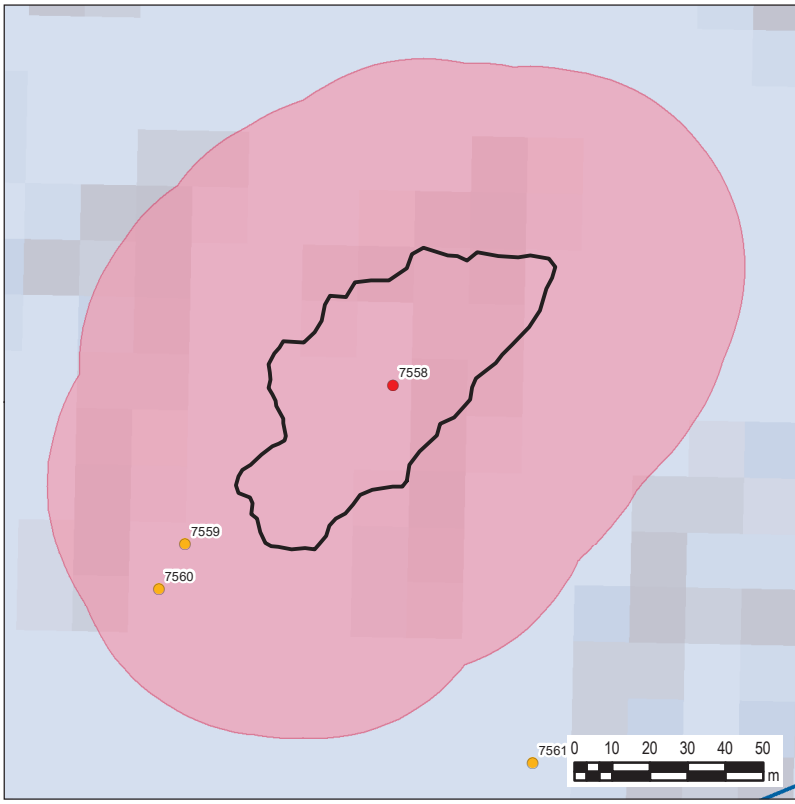
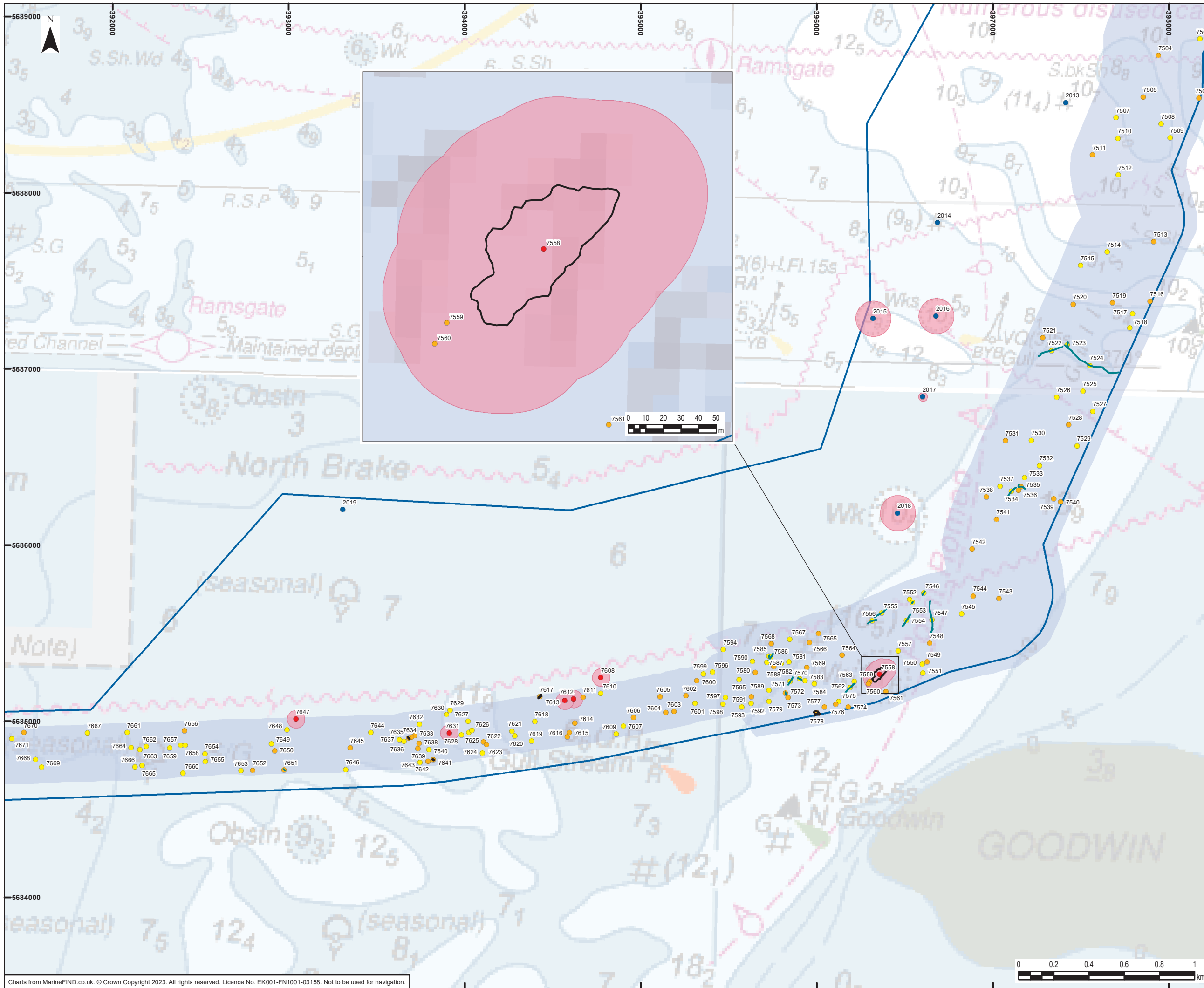
0	11/05/2023	PRELIMINARY ENVIRONMENTAL INFORMATION REPORT	AW	VL	EM
Rev	Date	Description	GIS	Chk	App

**nationalgrid**

Scheme: SEA LINK

Document Title:  
Seabed receptors of archaeological potential

Creator: AW	Date: 11/05/2023	Checker: VL	Date: 11/05/2023	Approver: EM	Date: 11/05/2023
Document Ref: FIGURE 4.7.3R	Scale: 1:20,000	Format: A3	Sheets: 21	Rev: 0	



**Legend**

- Offshore Scheme Boundary
- Geophysical survey area

**Seabed features of archaeological potential**

- A1 – Anthropogenic origin of archaeological interest
- A2\_h – Anomaly of likely anthropogenic origin but of unknown date; may be of archaeological interest or a modern feature
- A2\_I – Anomaly of possible anthropogenic origin but interpretation is uncertain; may be anthropogenic or a natural feature
- Additional seabed features
- Linear seabed features
- Seabed feature extents
- Archaeological Exclusion Zones

0	26/04/2023	PRELIMINARY ENVIRONMENTAL INFORMATION REPORT	AW	VL	EM
Rev	Date	Description	GIS	Chk	App

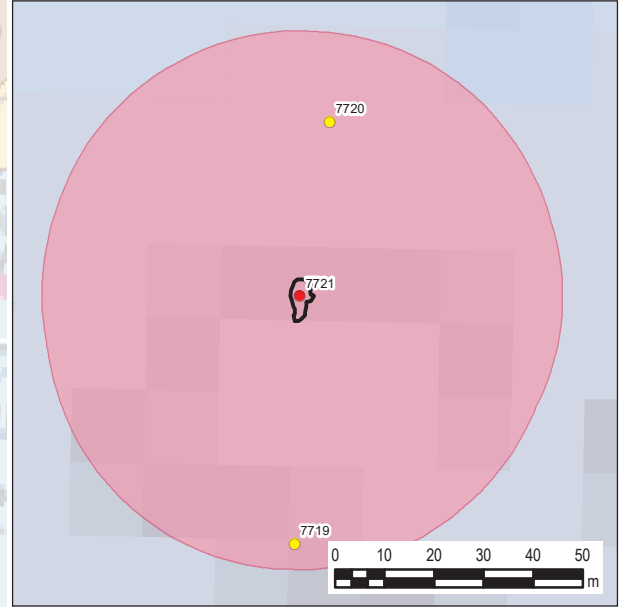
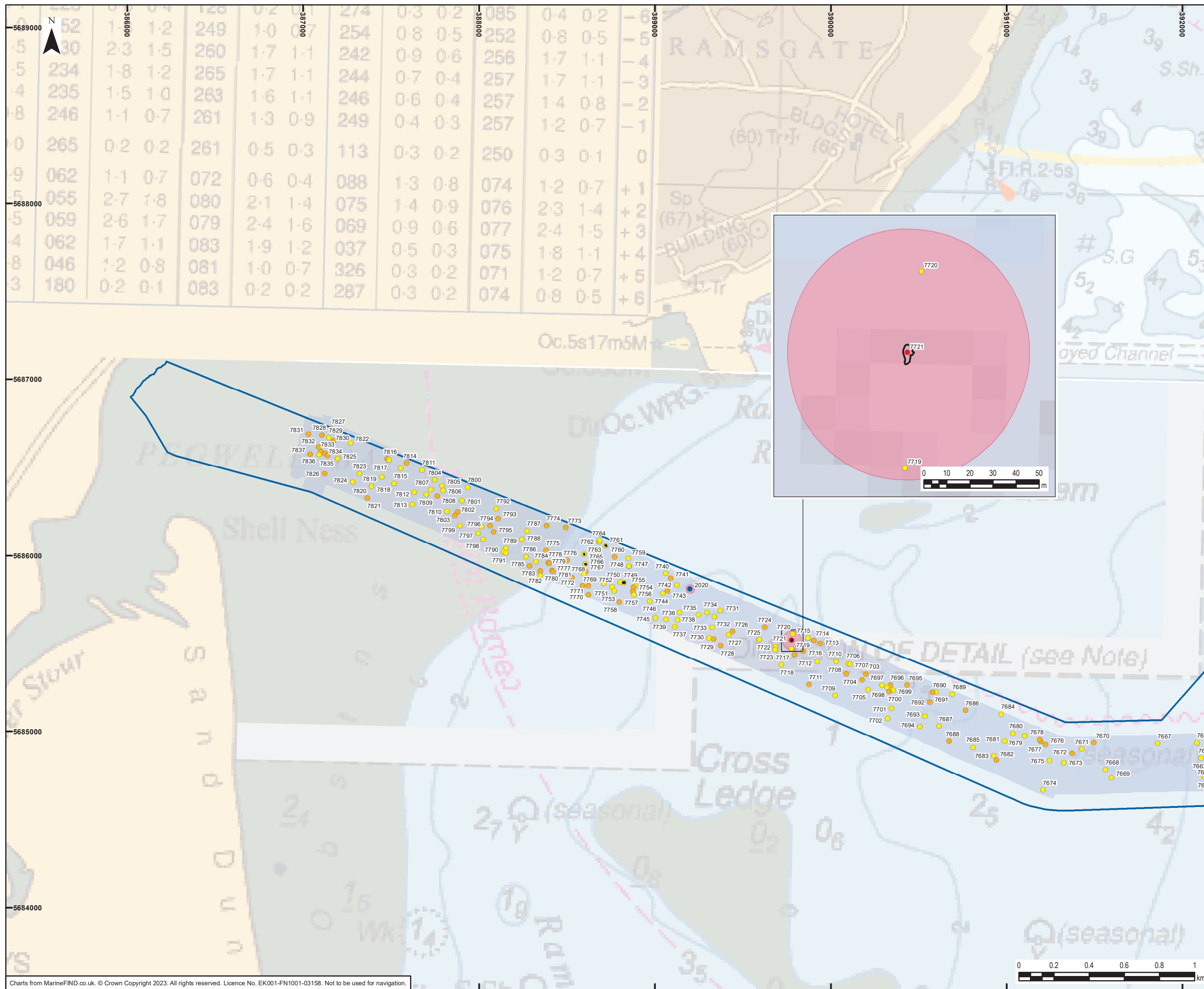
**nationalgrid**

Scheme: SEA LINK

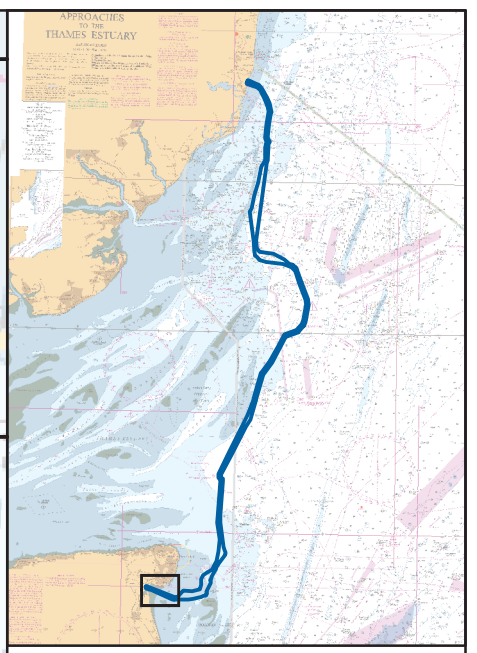
Document Title: Seabed receptors of archaeological potential

Creator: AW	Date: 26/04/2023	Checker: VL	Date: 26/04/2023	Approver: EM	Date: 26/04/2023
Document Ref: FIGURE 4.7.3S	Scale: 1:20,000	Format: A3	Sheets: 21	Rev: 0	

Charts from MarineFIND.co.uk. © Crown Copyright 2023. All rights reserved. Licence No. EK001-FN1001-03158. Not to be used for navigation.



5689000	52	1-1	1-2	249	1-0	0-7	254	0-3	0-2	085	0-4	0-2	-6
5	30	2-3	1-5	260	1-7	1-1	242	0-9	0-6	252	0-8	0-5	-5
5	234	1-8	1-2	265	1-7	1-1	244	0-7	0-4	257	1-7	1-1	-4
4	235	1-5	1-0	263	1-6	1-1	246	0-6	0-4	257	1-4	0-8	-3
8	246	1-1	0-7	261	1-3	0-9	249	0-4	0-3	257	1-2	0-7	-1
0	265	0-2	0-2	261	0-5	0-3	113	0-3	0-2	250	0-3	0-1	0
9	062	1-1	0-7	072	0-6	0-4	088	1-3	0-8	074	1-2	0-7	+1
5	055	2-7	1-8	080	2-1	1-4	075	1-4	0-9	076	2-3	1-4	+2
5	059	2-6	1-7	079	2-4	1-6	069	0-9	0-6	077	2-4	1-5	+3
4	062	1-7	1-1	083	1-9	1-2	037	0-5	0-3	075	1-8	1-1	+4
8	046	1-2	0-8	081	1-0	0-7	326	0-3	0-2	071	1-2	0-7	+5
3	180	0-2	0-1	083	0-2	0-2	287	0-3	0-2	074	0-8	0-5	+6



**Legend**

- Offshore Scheme Boundary
- Geophysical survey area

**Seabed features of archaeological potential**

- A1 – Anthropogenic origin of archaeological interest
- A2\_h – Anomaly of likely anthropogenic origin but of unknown date; may be of archaeological interest or a modern feature
- A2\_l – Anomaly of possible anthropogenic origin but interpretation is uncertain; may be anthropogenic or a natural feature
- Additional seabed features
- Seabed feature extents
- Archaeological Exclusion Zones

0	11/05/2023	PRELIMINARY ENVIRONMENTAL INFORMATION REPORT	AW	VL	EM
Rev	Date	Description	GIS	Chk	App

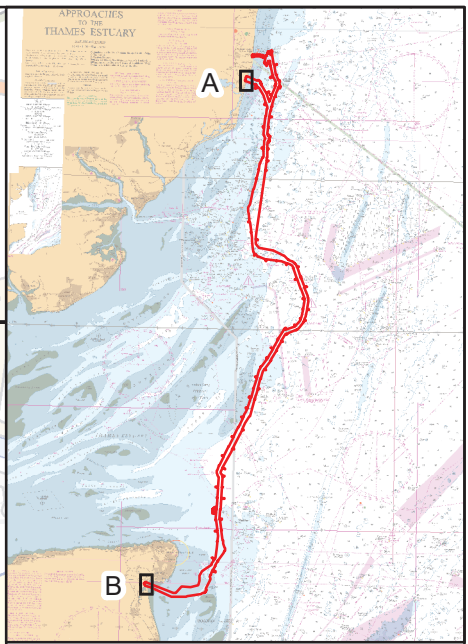
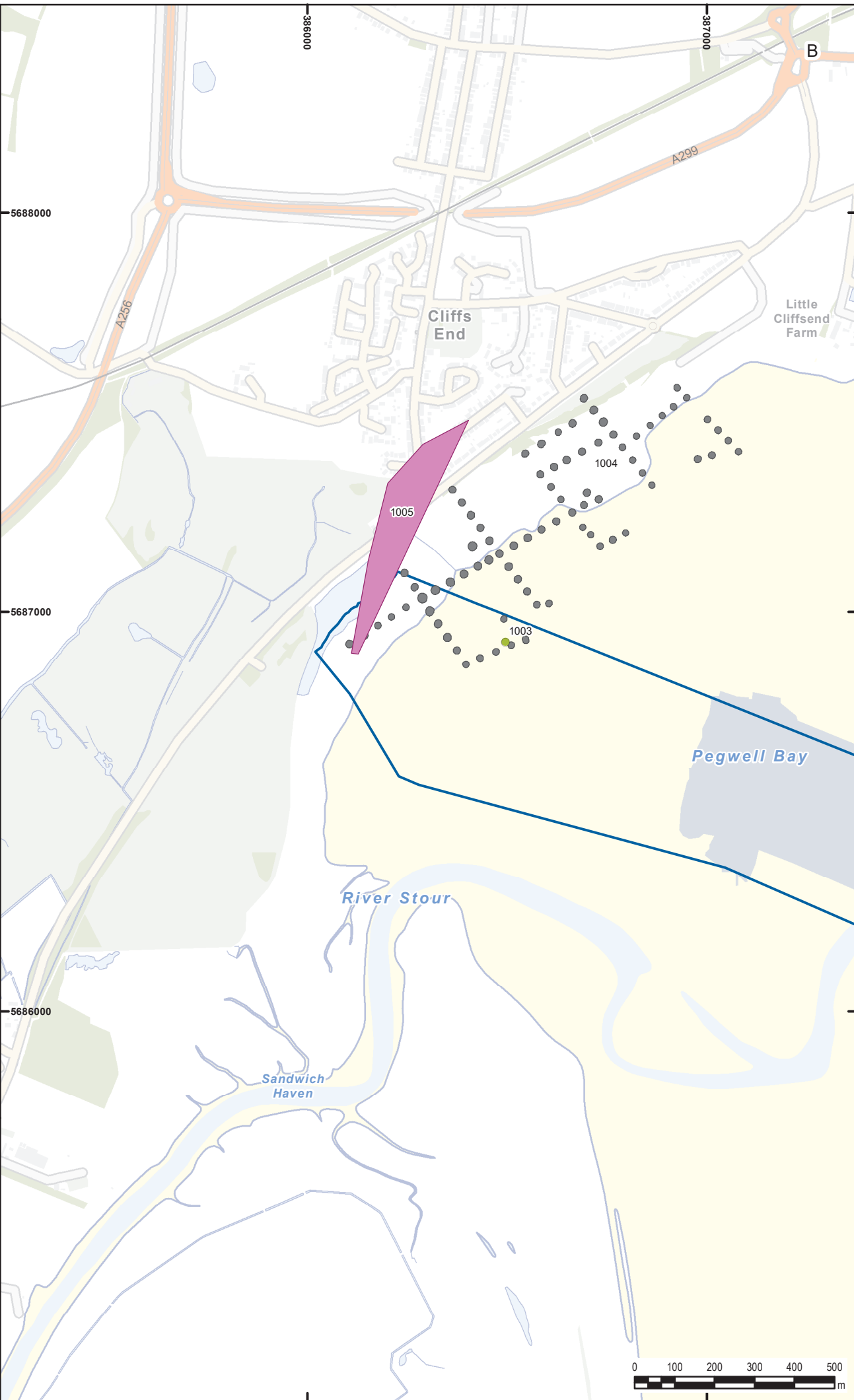
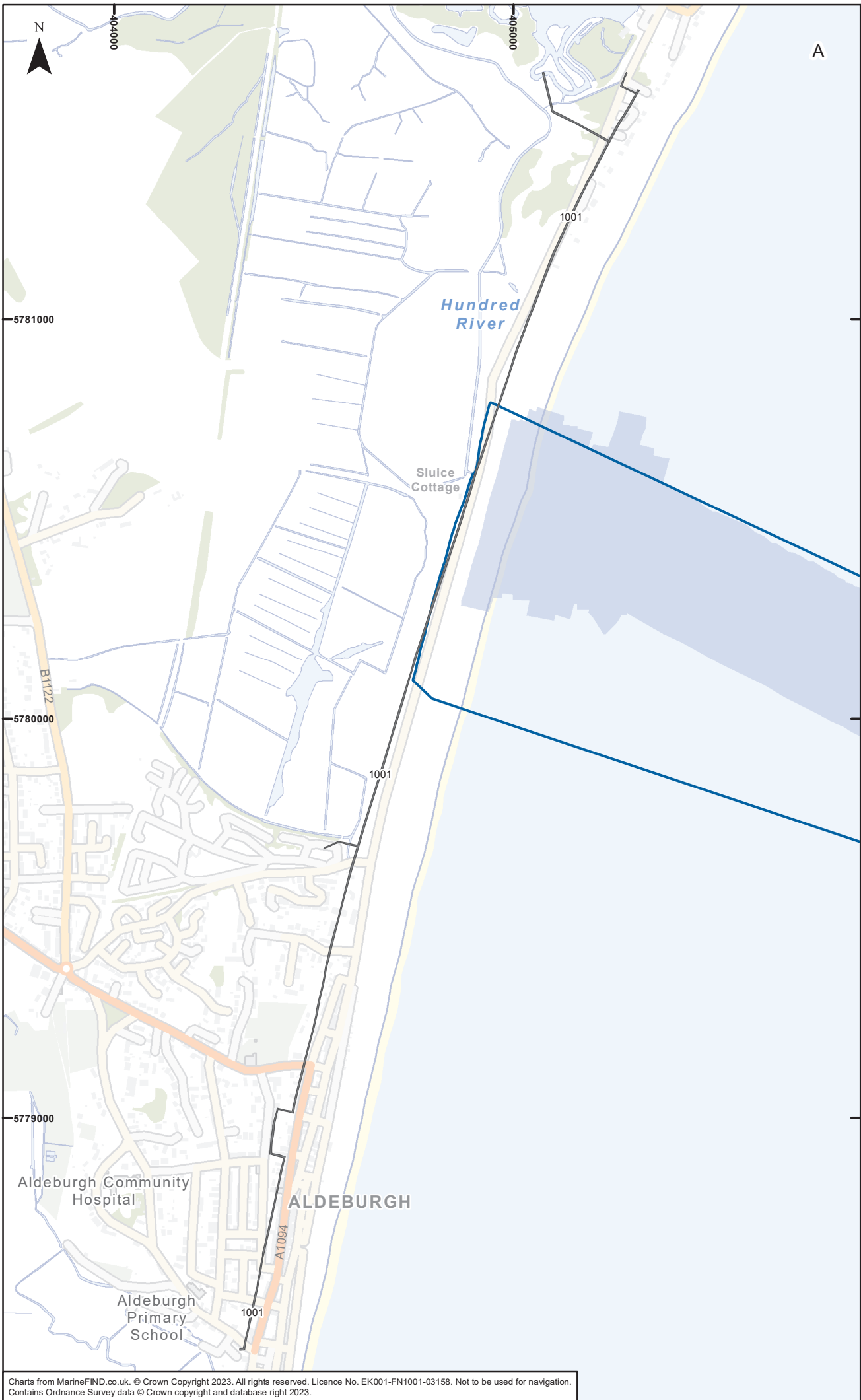
**nationalgrid**

Scheme: SEA LINK

Document Title: Seabed receptors of archaeological potential

Creator: AW	Date: 11/05/2023	Checker: VL	Date: 11/05/2023	Approver: EM	Date: 11/05/2023
Document Ref: FIGURE 4.7.3T	Scale: 1:20,000	Format: A3	Sheets: 21	Rev: 0	

Charts from MarineFIND.co.uk. © Crown Copyright 2023. All rights reserved. Licence No. EK001-FN1001-03158. Not to be used for navigation.



**Legend**

- Offshore Scheme Boundary
- Geophysical survey area

**Period**

- Unknown
- Modern
- Modern (Second World War)

0	25/04/2023	PRELIMINARY ENVIRONMENTAL INFORMATION REPORT	AW	VL	EM
Rev	Date	Description	GIS	Chk	App

**nationalgrid**

Scheme: SEA LINK

Document Title: Intertidal receptors of archaeological potential

Creator: AW	Date: 25/04/2023	Checker: VL	Date: 25/04/2023	Approver: EM	Date: 25/04/2023
-------------	------------------	-------------	------------------	--------------	------------------

Document Ref: FIGURE 4.7.4	Scale: 1:12,500	Format: A3	Sheets: 1	Rev: 0
----------------------------	-----------------	------------	-----------	--------

Charts from MarineFIND.co.uk. © Crown Copyright 2023. All rights reserved. Licence No. EK001-FN1001-03158. Not to be used for navigation. Contains Ordnance Survey data © Crown copyright and database right 2023.

