



Legend

-  Marine Alignment
-  Landfall Area of Search

0	28/03/2023	Preliminary Environmental Information Report	JH	DF	KS
Rev	Date	Description	GIS	Chk	App

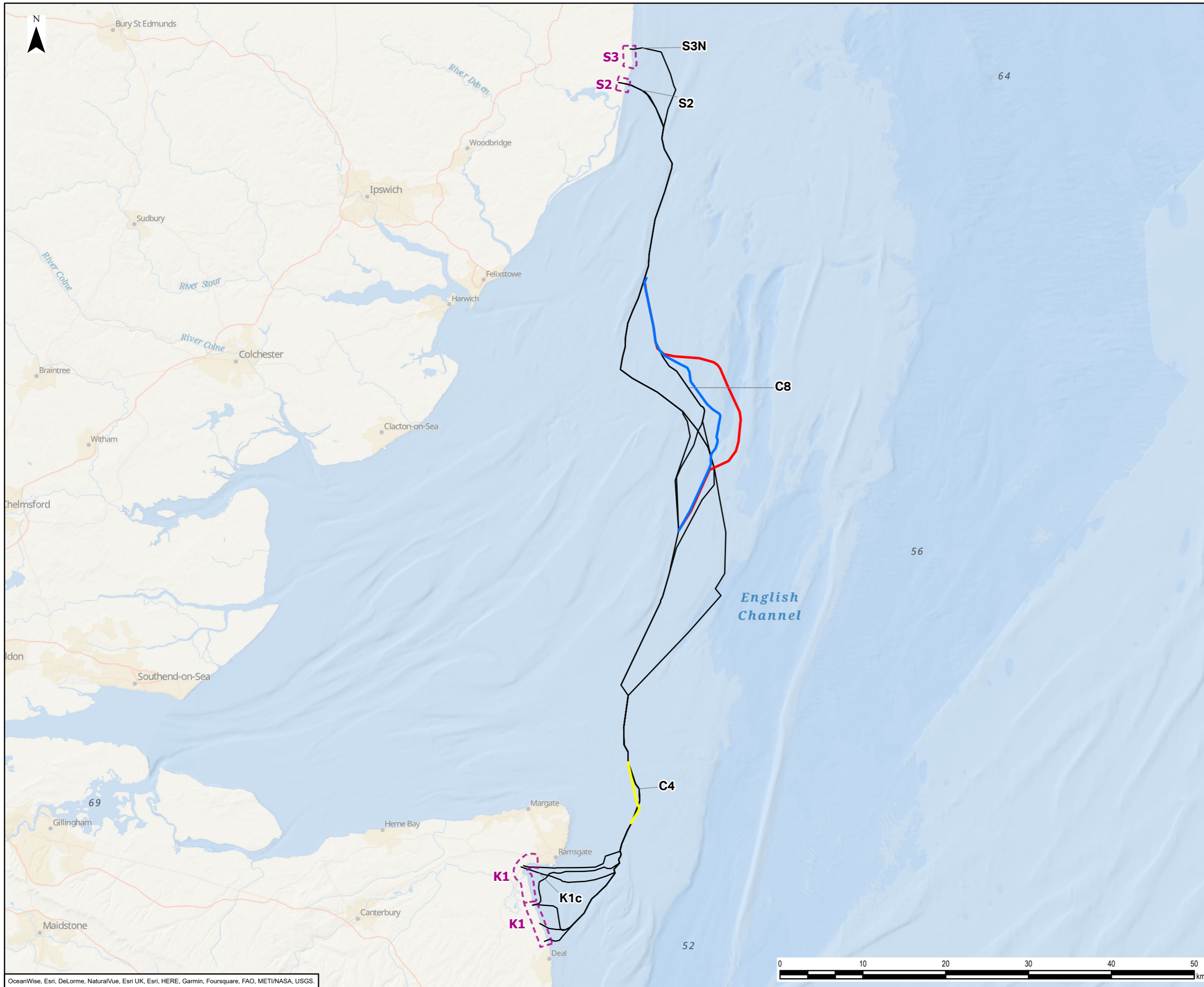
nationalgrid

Scheme: SEA LINK

Document Title: EVOLUTION OF THE OFFSHORE SCHEME - SHEET 1 OF 5

Creator: JH	Date: 28/03/2023	Checker: DF	Date: 28/03/2023	Approver: KS	Date: 28/03/2023
Document Ref: FIGURE 4.1.1	Scale: 1:425,000	Format: A3	Sheets: 1	Rev: 0	





- Legend**
- Marine Alignment
 - Alignment C4A
 - Alignment C8A
 - Alignment C8B
 - - - Landfall Area of Search

0	28/03/2023	PRELIMINARY ENVIRONMENTAL INFORMATION REPORT	JH	DF	KS
Rev	Date	Description	GIS	Chk	App

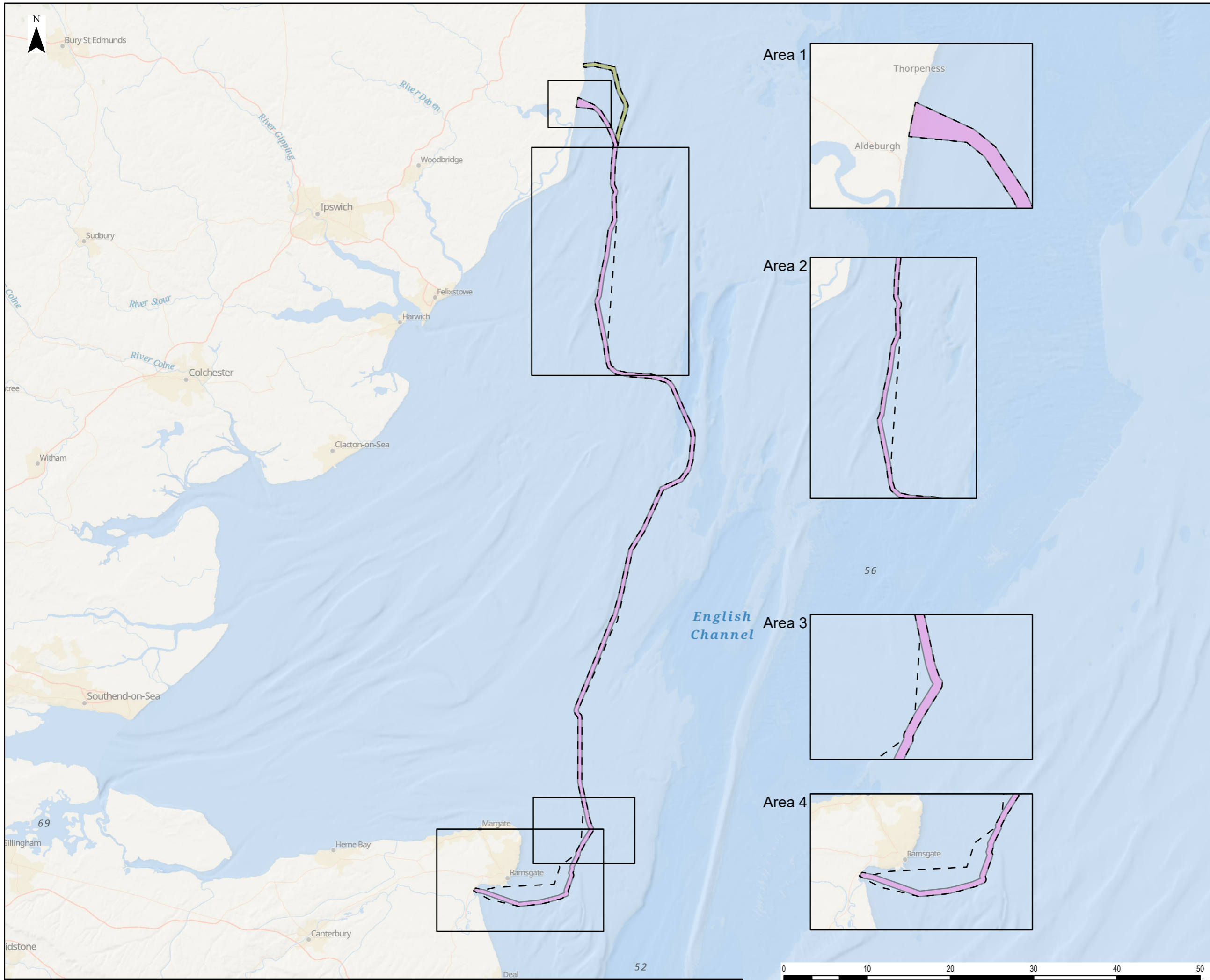
nationalgrid

Scheme: SEA LINK

Document Title:
EVOLUTION OF THE OFFSHORE SCHEME - SHEET 2 OF 5

Creator: JH	Date: 19/04/2023	Checker: DF	Date: 19/04/2023	Approver: KS	Date: 19/04/2023
Document Ref: FIGURE 4.1.1	Scale: 1:425,000	Format: A3	Sheets: 1	Rev: 0	





- Legend
- Offshore Scheme Scoping Boundary
 - Marine Route Emerging Preference
 - Marine Route Emerging Alternative

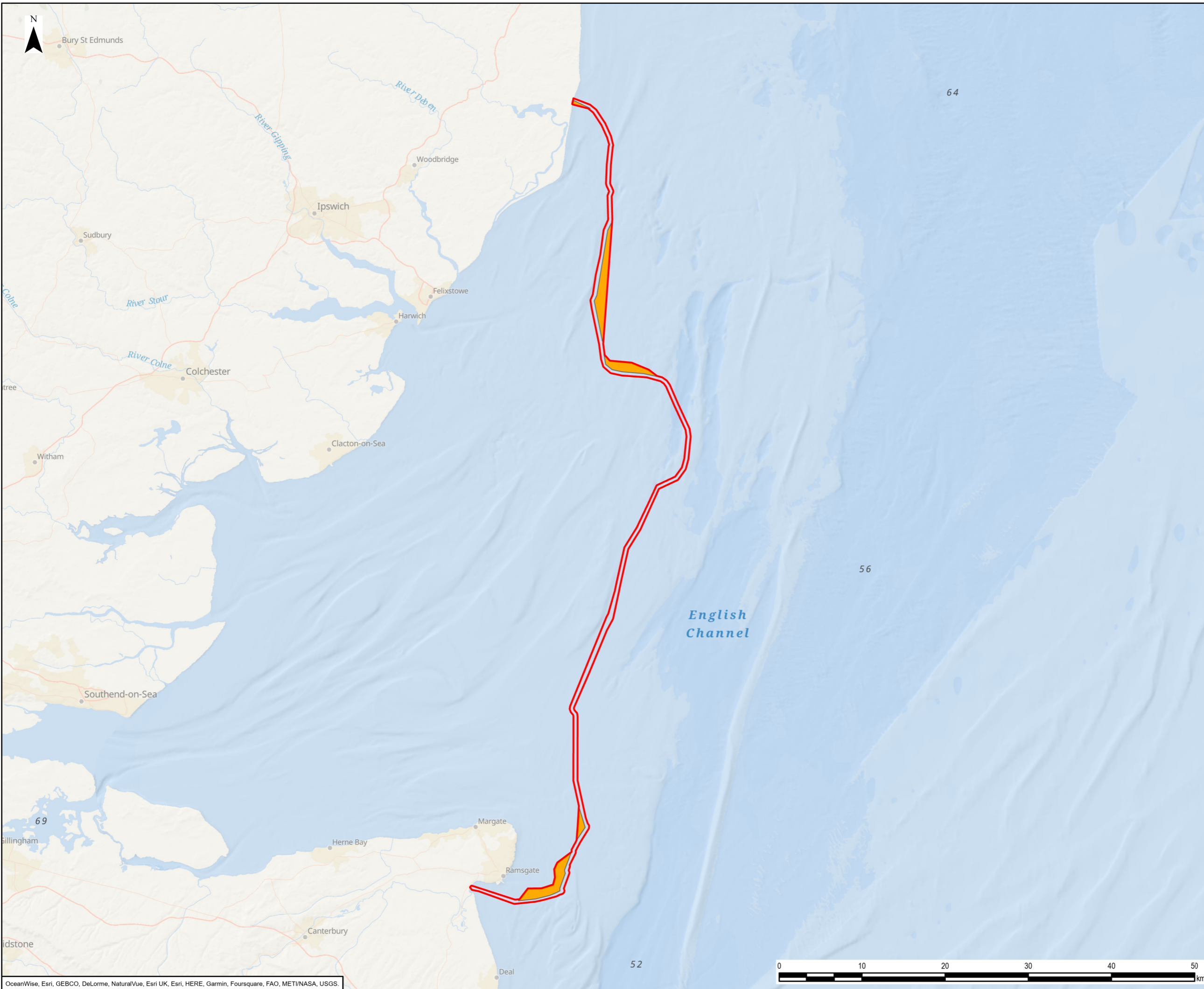
0	20/04/2023	PRELIMINARY ENVIRONMENTAL INFORMATION REPORT	JH	DF	KS
Rev	Date	Description	GIS	Chk	App

nationalgrid

Scheme: SEA LINK

Document Title: EVOLUTION OF THE OFFSHORE SCHEME - SHEET 3 OF 5

Creator: JH	Date: 20/04/2023	Checker: DF	Date: 20/04/2023	Approver: KS	Date: 20/04/2023
Document Ref: FIGURE 4.1.1	Scale: 1:425,000	Format: A3	Sheets: 1	Rev: 0	



- Legend
- Offshore Scheme
 - Additional Marine Survey Areas

0	19/04/2023	PEIR	JH	DF	KS
Rev	Date	Description	GIS	Chk	App

nationalgrid

Scheme: SEA LINK

Document Title:
OFFSHORE MARINE SCHEME DRAFT ORDER LIMITS-
SHEET 5 OF 5

Creator: JH	Date: 19/04/2023	Checker: DF	Date: 19/04/2023	Approver: KS	Date: 19/04/2023
Document Ref: FIGURE 4.1.1	Scale: 1:425,000	Format: A3	Sheets: 1	Rev: 0	

