

- Legend**
- Construction Compounds (Construction Phase)
 - NRMM Study Area (Construction Phase)
 - Kent Substation Location (Operational Phase)
 - Diesel Generator Emissions Study Area (Operational Phase)

Contains data provided by The Crown Estate that is protected by copyright and database rights. Reproduced from Ordnance Survey digital map data © Crown copyright 2023. All rights reserved. Licence number 0100031673. Contains Ordnance Survey Data © Crown Copyright and database right 2023.

0	17/10/2023	PEIR	JH	DF	CC
Rev	Date	Description	GIS	Chk	App



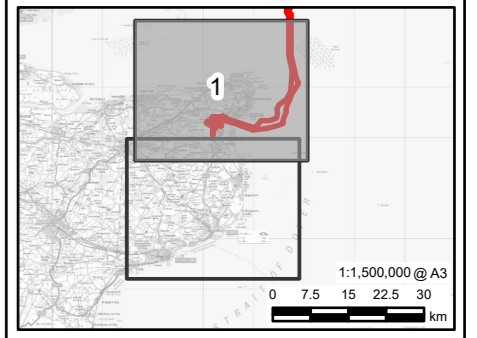
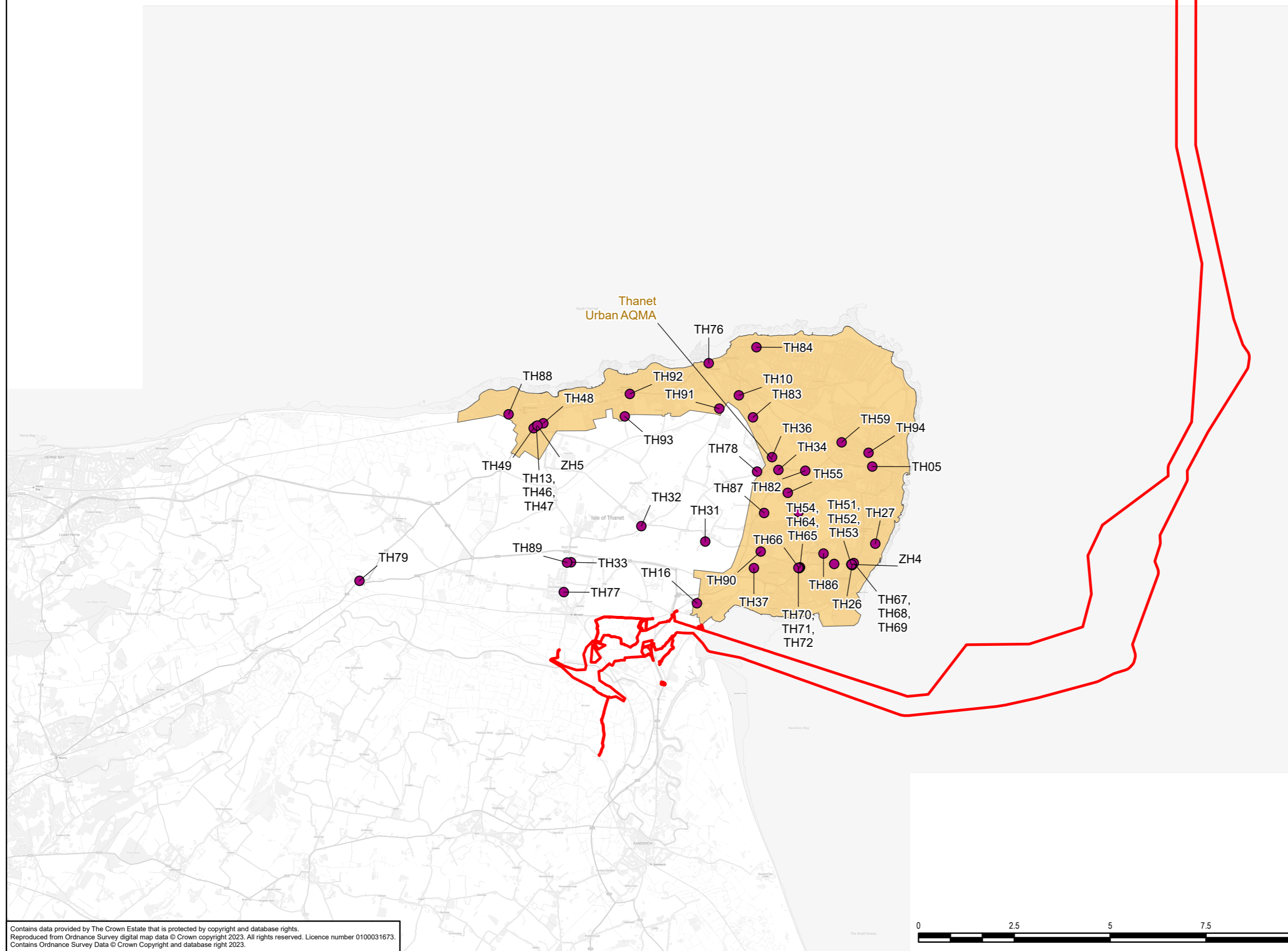
Scheme: SEA LINK

Document Title:
NON-ROAD MOBILE MACHINERY (NRMM)
AND DIESEL GENERATOR EMISSIONS STUDY AREA

Creator:	Date:	Checker:	Date:	Approver:	Date:
JH	17/10/2023	DF	17/10/2023	CC	17/10/2023
Document Ref:	Scale:	Format:	Sheets:	Rev:	
FIGURE 3.9.1	1:20,000	A3	1	0	



- Legend**
- Draft Order Limits
 - Thanet District Council Monitoring Sites 2022
 - Air Quality Management Areas

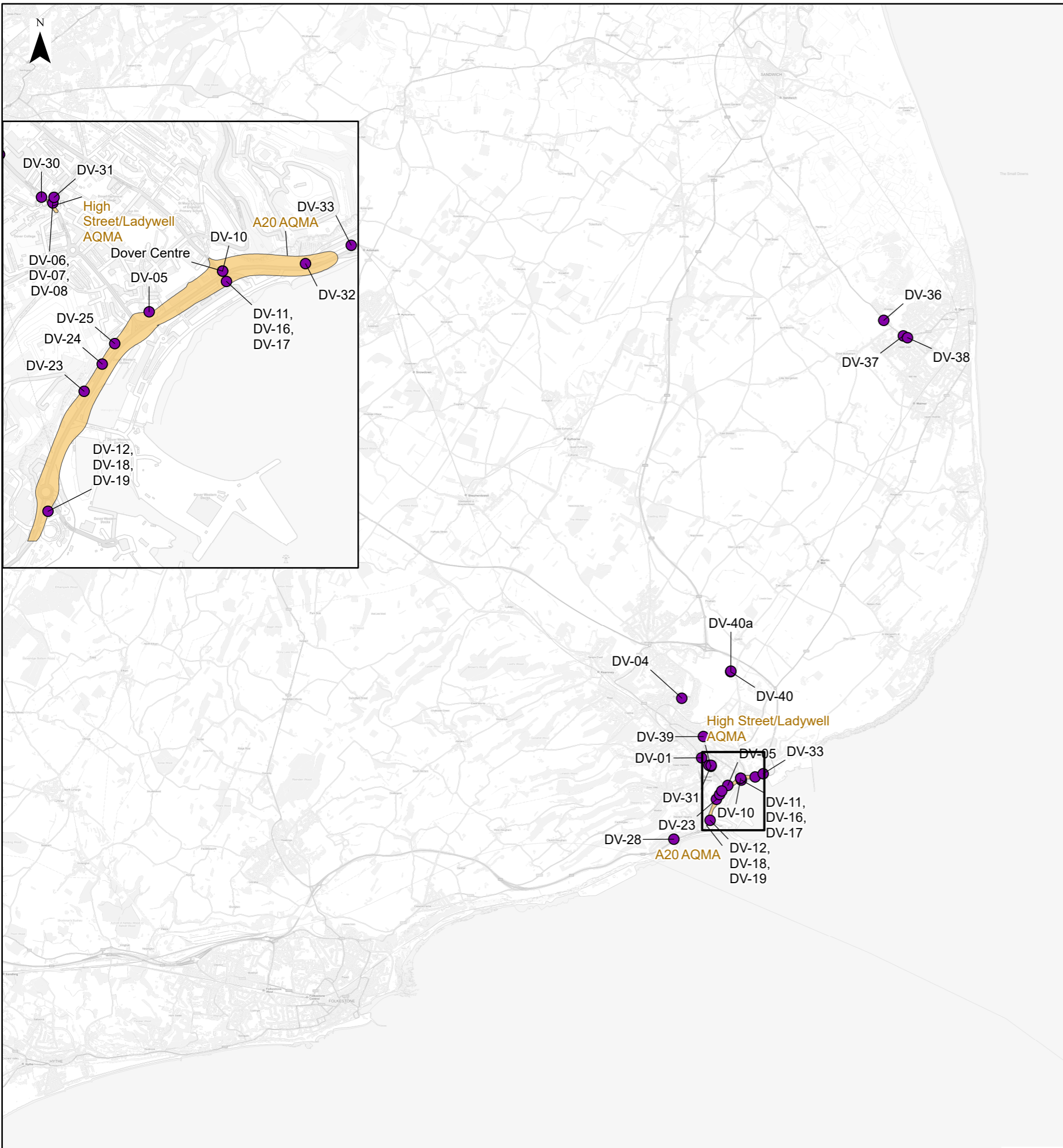


0	03/07/2023	PEIR	JH	DF	CC
Rev	Date	Description	GIS	Chk	App

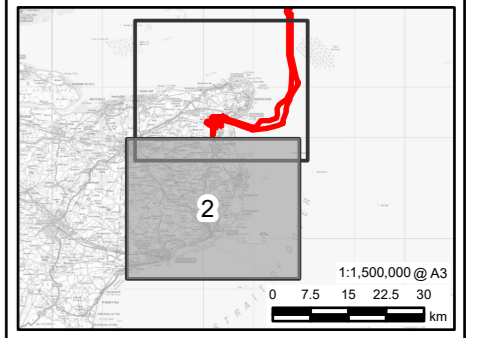
nationalgrid

Scheme: SEA LINK					
Document Title: AIR QUALITY BASELINE					
Creator: JH	Date: 03/07/2023	Checker: DF	Date: 03/07/2023	Approver: CC	Date: 03/07/2023
Document Ref: FIGURE 3.9.2	Scale: 1:100,000	Format: A3	Sheets: 1	Rev: 0	

Contains data provided by The Crown Estate that is protected by copyright and database rights. Reproduced from Ordnance Survey digital map data © Crown copyright 2023. All rights reserved. Licence number 0100031673. Contains Ordnance Survey Data © Crown Copyright and database right 2023.



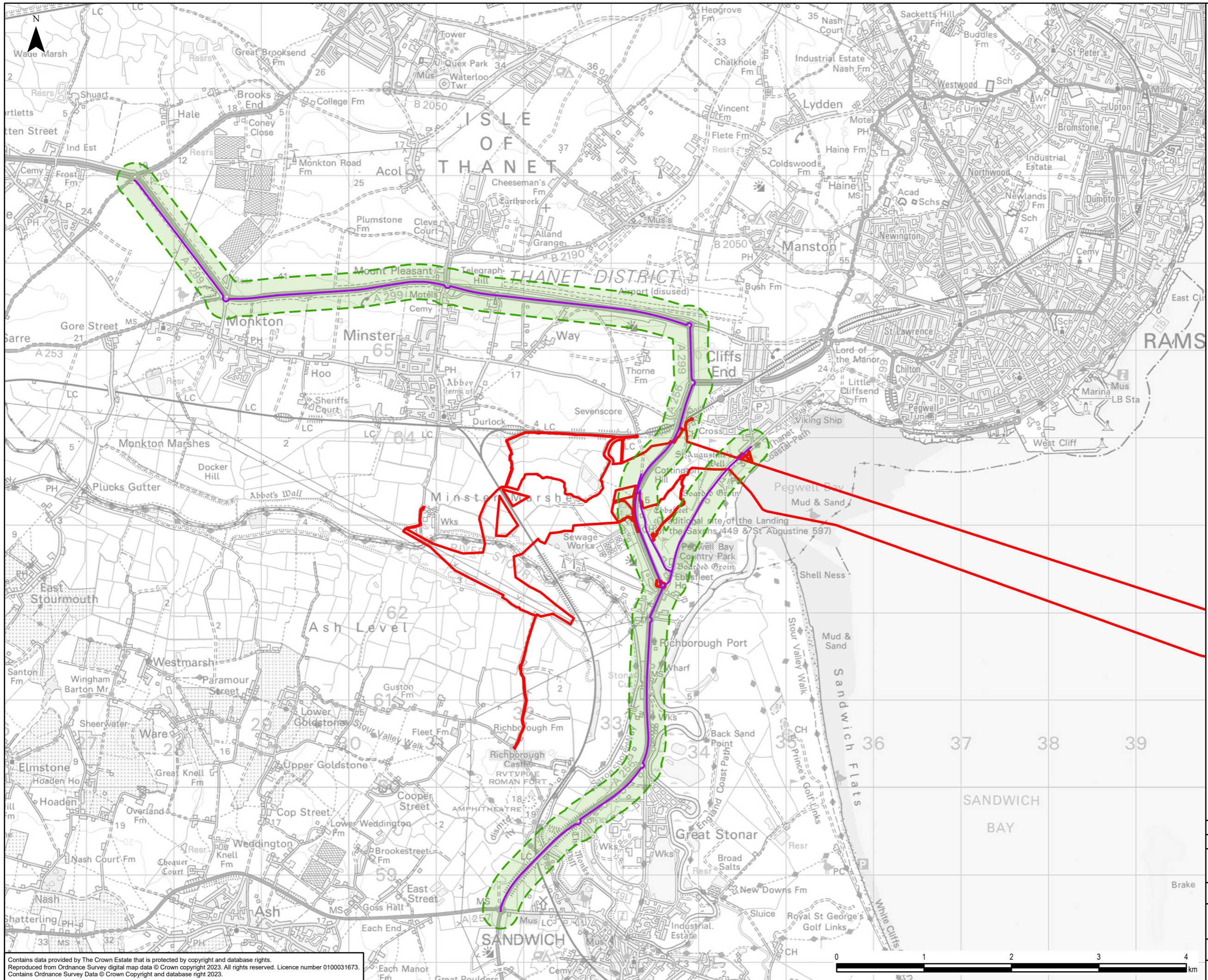
- Legend**
- Draft Order Limits
 - Dover District Council Monitoring Sites 2022
 - Air Quality Management Areas



Rev	Date	Description	GIS	Chk	App
0	03/07/2023	PEIR	JH	DF	CC

nationalgrid					
Scheme: SEA LINK					
Document Title: AIR QUALITY BASELINE					
Creator: JH	Date: 03/07/2023	Checker: DF	Date: 03/07/2023	Approver: CC	Date: 03/07/2023
Document Ref: FIGURE 3.9.2	Scale: 1:100,000	Format: A3	Sheets: 1	Rev: 0	

Contains data provided by The Crown Estate that is protected by copyright and database rights. Reproduced from Ordnance Survey digital map data © Crown copyright 2023. All rights reserved. Licence number 0100031673. Contains Ordnance Survey Data © Crown Copyright and database right 2023.



- Legend**
- Draft Order Limits
 - Kent Affected Road Network
 - Kent Air Quality Study Area

Contains data provided by The Crown Estate that is protected by copyright and database rights.
 Reproduced from Ordnance Survey digital map data © Crown copyright 2023. All rights reserved. Licence number 0100031673.
 Contains Ordnance Survey Data © Crown Copyright and database right 2023.



0	11/09/2023	PEIR	JH	DF	CC
Rev	Date	Description	GIS	Chk	App

nationalgrid

Scheme: SEA LINK

Document Title:
CONSTRUCTION VEHICLE EMISSIONS STUDY AREA

Creator: JH	Date: 11/09/2023	Checker: DF	Date: 11/09/2023	Approver: CC	Date: 11/09/2023
Document Ref: FIGURE 3.9.3	Scale: 1:40,000	Format: A3	Sheets: 1	Rev: 0	