


Legend  
 Traffic and Transport Study Area

Reproduced from Ordnance Survey digital map data © Crown copyright 2023. All rights reserved. Licence number 0100031673.



0	17/10/2023	PEIR	EB	DF	CB
Rev	Date	Description	GIS	Chk	App

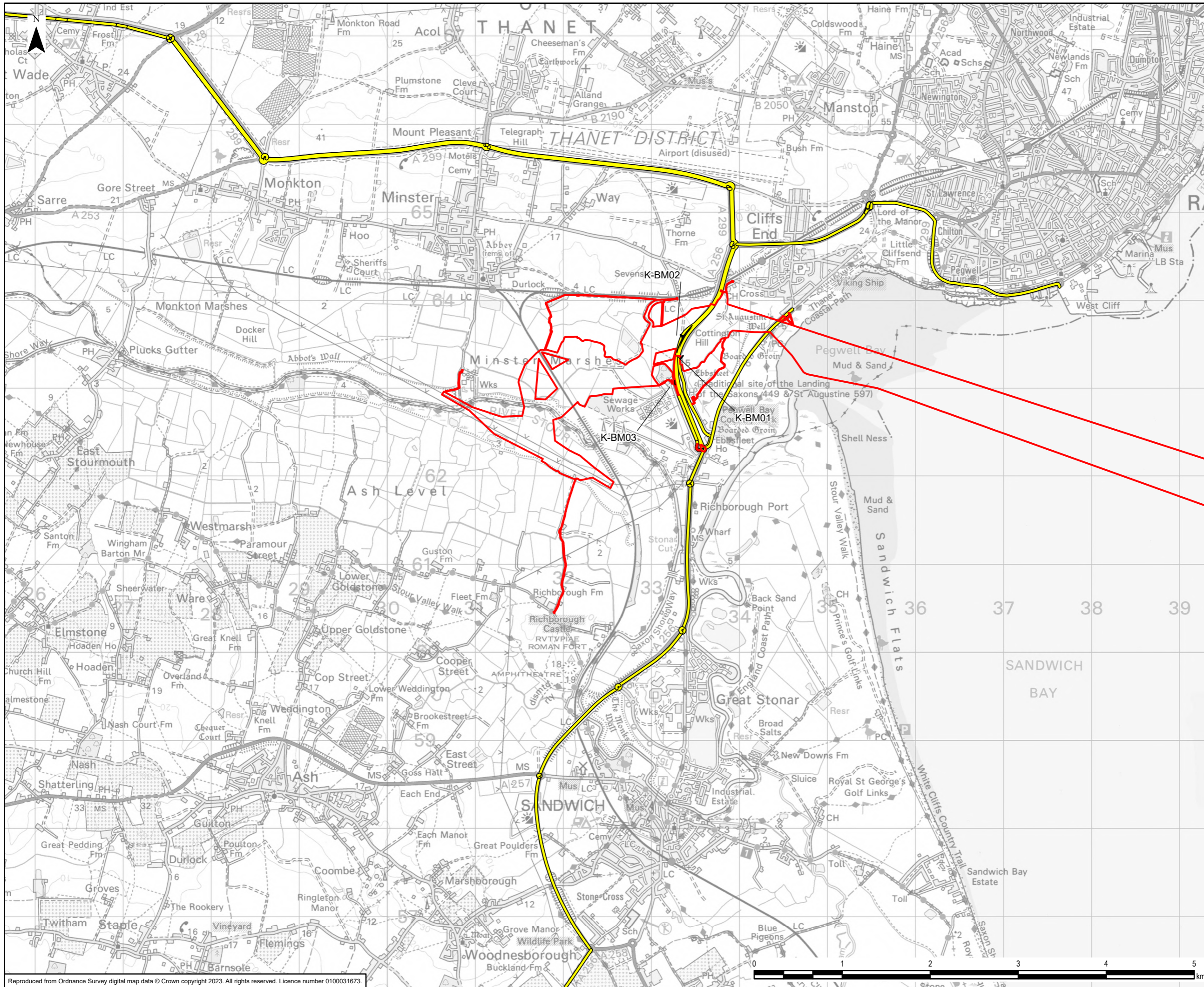
**nationalgrid**

Scheme: SEA LINK

Document Title: TRAFFIC AND TRANSPORT STUDY AREA IN KENT

Creator: EB	Date: 17/10/2023	Checker: DF	Date: 17/10/2023	Approver: CB	Date: 17/10/2023
Document Ref: FIGURE 3.8.1	Scale: 1:40,000	Format: A3	Sheets: 1	Rev: 0	





- Legend**
- Draft Order Limits
  - Proposed Access
  - HGV Routes

0	17/10/2023	PEIR	EB	DF	CB
Rev	Date	Description	GIS	Chk	App

**nationalgrid**

Scheme: SEA LINK

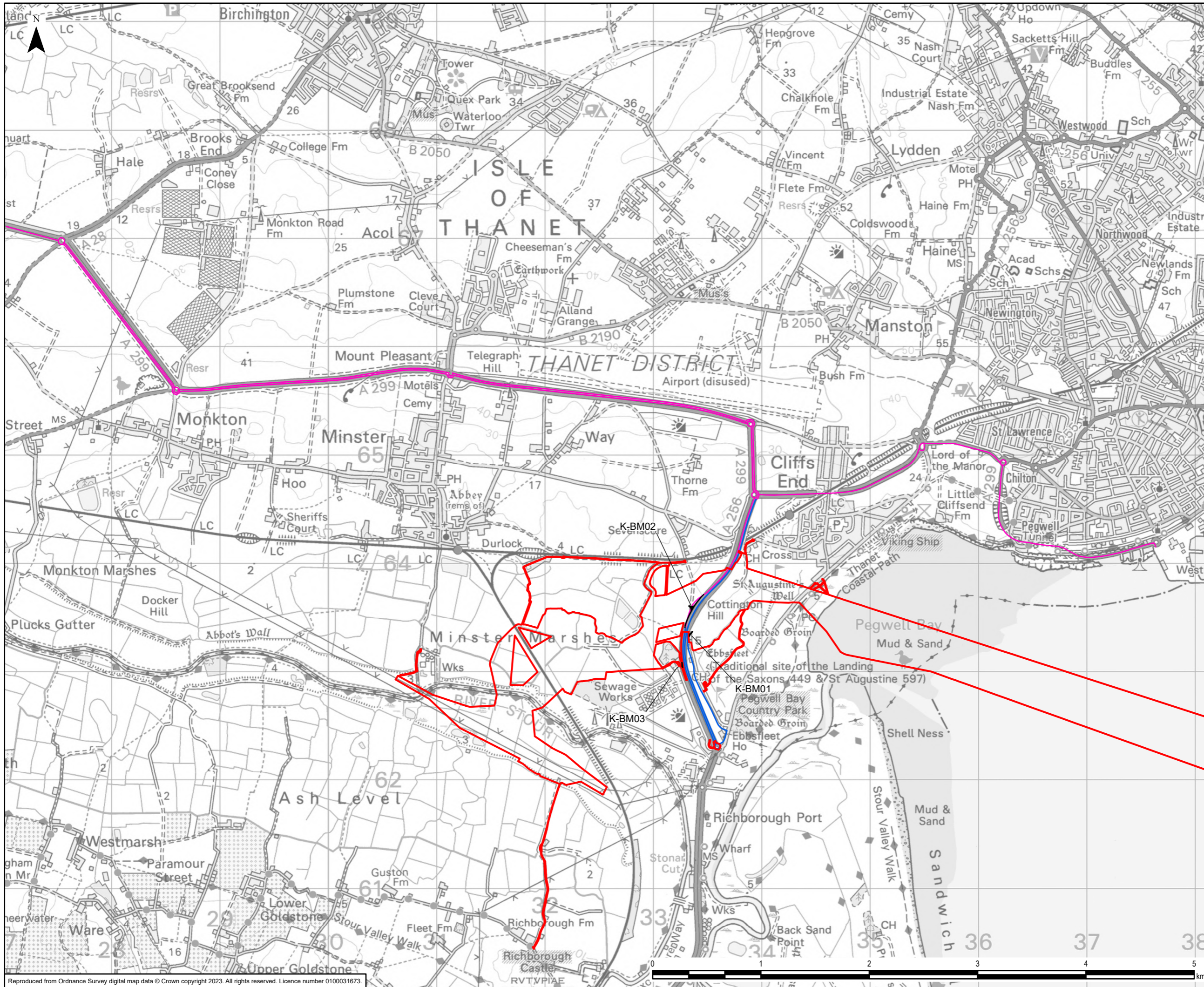
Document Title: HGV ROUTING PLAN

Creator:	Date:	Checker:	Date:	Approver:	Date:
EB	17/10/2023	DF	17/10/2023	RJ	17/10/2023

Document Ref:	Scale:	Format:	Sheets:	Rev:
FIGURE 3.8.2	1:40,000	A3	1	0

Reproduced from Ordnance Survey digital map data © Crown copyright 2023. All rights reserved. Licence number 0100031673.

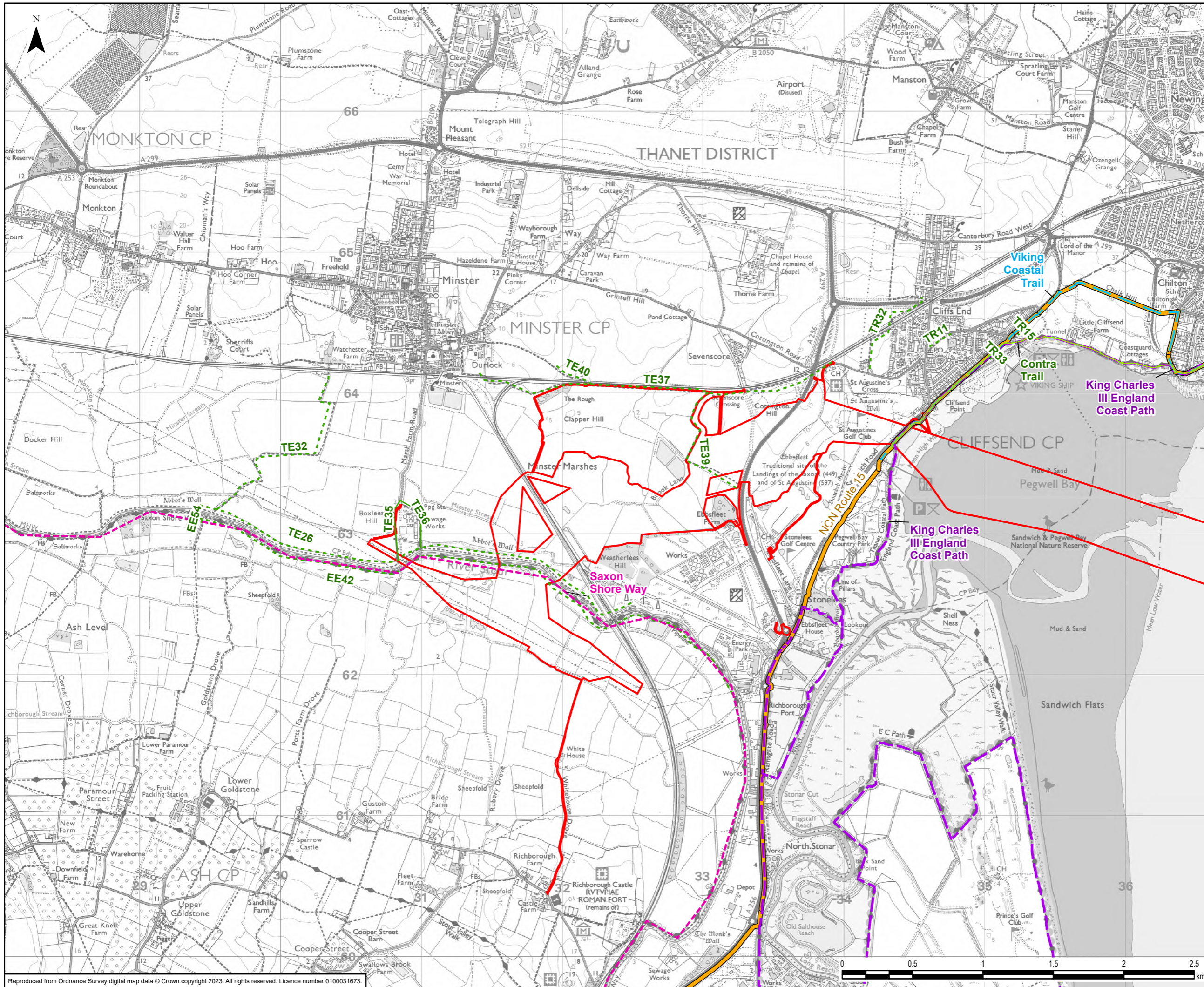




- Legend**
- Draft Order Limits
  - Proposed Access
  - Transformer and Cable Drum Abnormal Loads
  - Cable Drum Abnormal Loads Only

0	17/10/2023	PEIR	EB	DF	CB
Rev	Date	Description	GIS	Chk	App
<b>nationalgrid</b>					
Scheme: SEA LINK					
Document Title: ABNORMAL LOAD ROUTING PLAN					
Creator: EB	Date: 17/10/2023	Checker: DF	Date: 17/10/2023	Approver: CB	Date: 17/10/2023
Document Ref: FIGURE 3.8.3	Scale: 1:32,500	Format: A3	Sheets: 1	Rev: 0	





- Legend**
- Draft Order Limits
  - National Cycle Network
  - King Charles III England Coast Path
  - Saxon Shore Way
  - Contra Trail
  - Viking Coastal Trail
- Public Rights of Way**
- Public Footpath
  - Public Bridleway
  - Restricted Byway

0	17/10/2023	PEIR	EB	DF	CB
Rev	Date	Description	GIS	Chk	App

**nationalgrid**

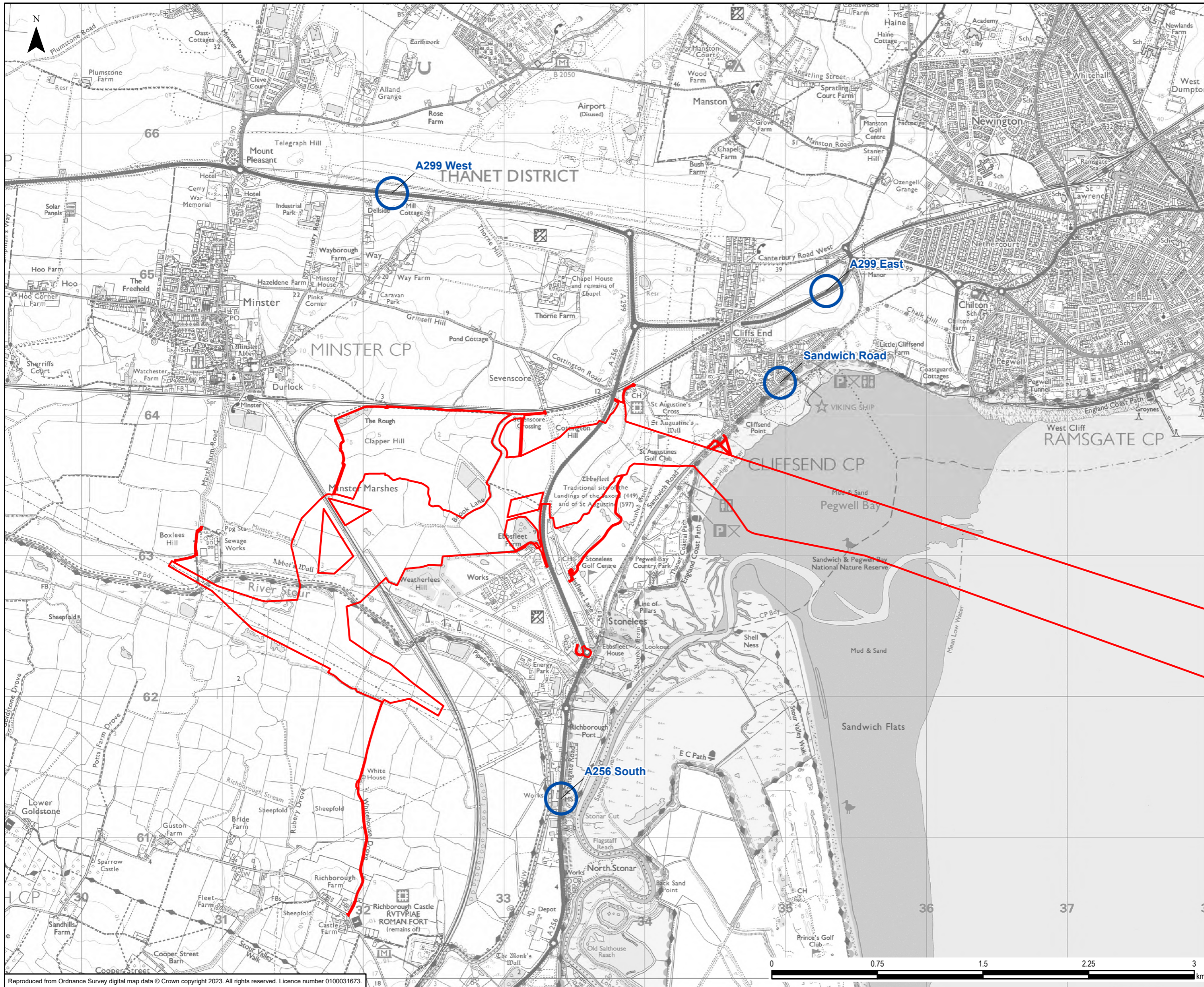
Scheme: SEA LINK

Document Title: WALKING AND CYCLING ROUTES (INCLUDING PROW)

Creator:	Date:	Checker:	Date:	Approver:	Date:
EB	17/10/2023	DF	17/10/2023	RJ	17/10/2023
Document Ref:	Scale:	Format:	Sheets:	Rev:	
FIGURE 3.8.4	1:25,000	A3	1	0	

Reproduced from Ordnance Survey digital map data © Crown copyright 2023. All rights reserved. Licence number 0100031673.



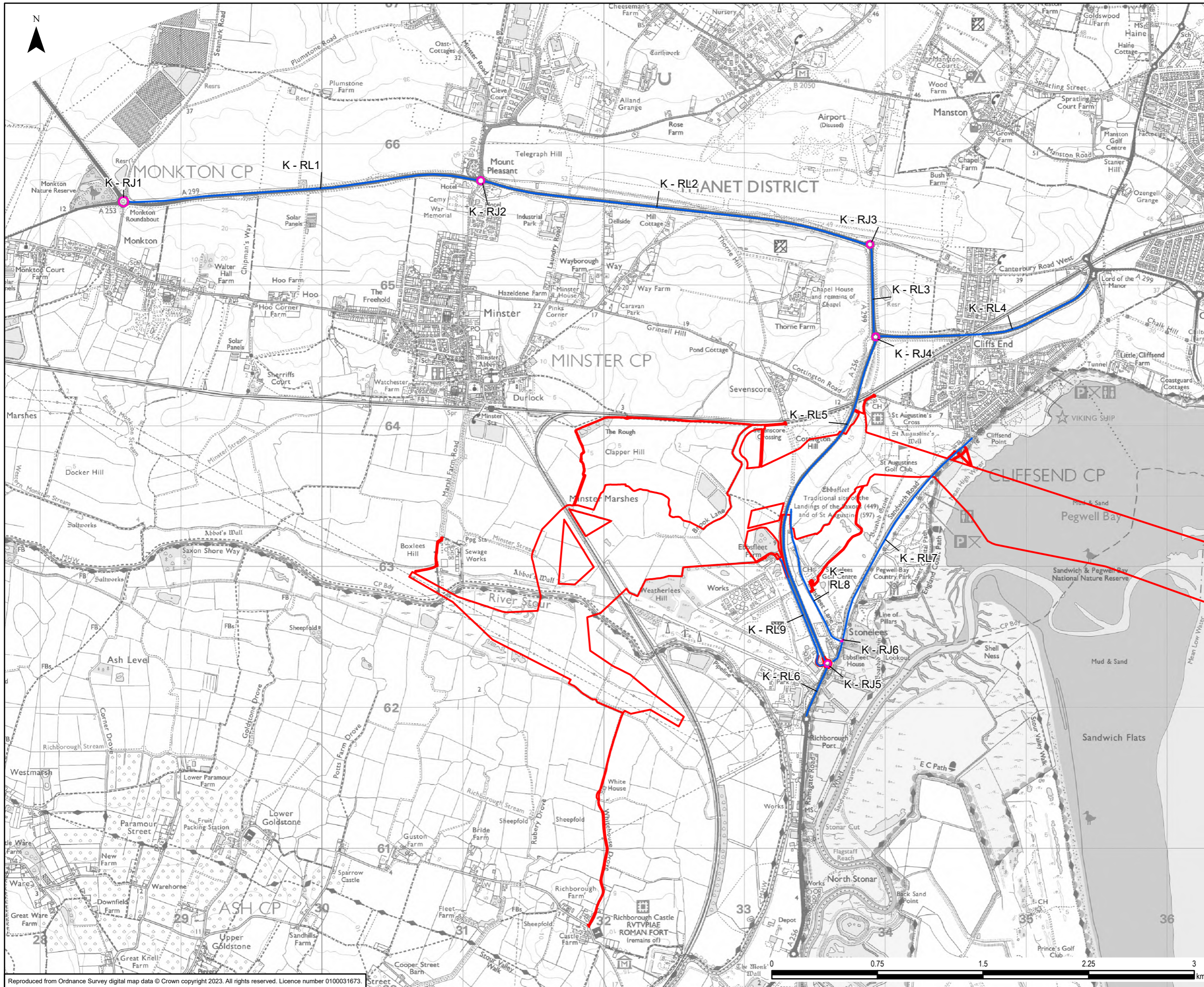


**Legend**

- Draft Order Limits
- Department for Transport Traffic Count Locations

0	17/10/2023	PEIR	EB	DF	BS
Rev	Date	Description	GIS	Chk	App
<b>nationalgrid</b>					
Scheme: SEA LINK					
Document Title: DEPARTMENT FOR TRANSPORT TRAFFIC COUNT LOCATIONS					
Creator: EB	Date: 17/10/2023	Checker: DF	Date: 17/10/2023	Approver: BS	Date: 17/10/2023
Document Ref: FIGURE 3.8.5	Scale: 1:25,000	Format: A3	Sheets: 1	Rev: 0	





**Legend**

- Draft Order Limits
- Road Link And Road Junction Receptors
- Road Junction
- Road Link

0	17/10/2023	PEIR	EB	DF	BS
Rev	Date	Description	GIS	Chk	App
<b>nationalgrid</b>					
Scheme: SEA LINK					
Document Title: ROAD LINK AND ROAD JUNCTION RECEPTORS					
Creator: EB	Date: 17/10/2023	Checker: DF	Date: 17/10/2023	Approver: BS	Date: 17/10/2023
Document Ref: FIGURE 3.8.6	Scale: 1:25,000	Format: A3	Sheets: 1	Rev: 0	