

Legend

- Draft Order Limits
- 2km Buffer of Draft Order Limits
- 10km Buffer of Draft Order Limits
- Site of Special Scientific Interest (SSSI)
- Special Protection Area (SPA)
- Special Area of Conservation (SAC)
- Ramsar
- Local Nature Reserve (LNR)

Notes:
Due to data ownership requirements the locations of non-statutory designated wildlife sites (e.g. County Wildlife Sites) are not depicted.

0	11/10/2023	PEIR	JH	DF	CB
Rev	Date	Description	GIS	Chk	App

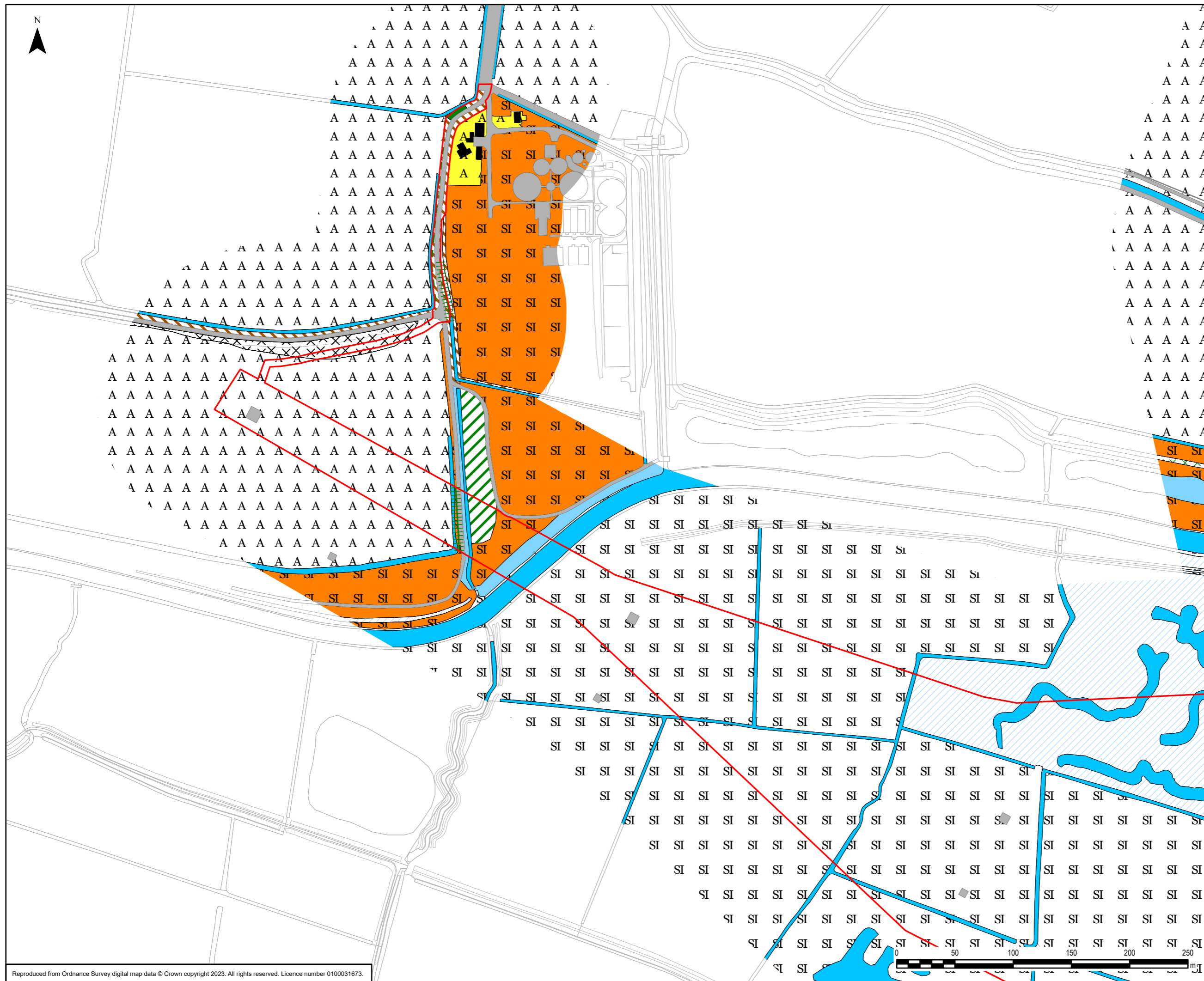
nationalgrid

Scheme: SEA LINK

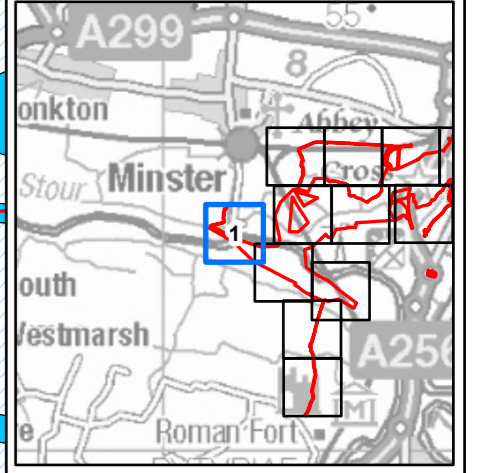
Document Title: DESIGNATED SITES

Creator: JH	Date: 11/10/2023	Checker: DF	Date: 11/10/2023	Approver: CB	Date: 11/10/2023
Document Ref: FIGURE 3.3.1	Scale: 1:75,000	Format: A3	Sheets: 1	Rev: 0	

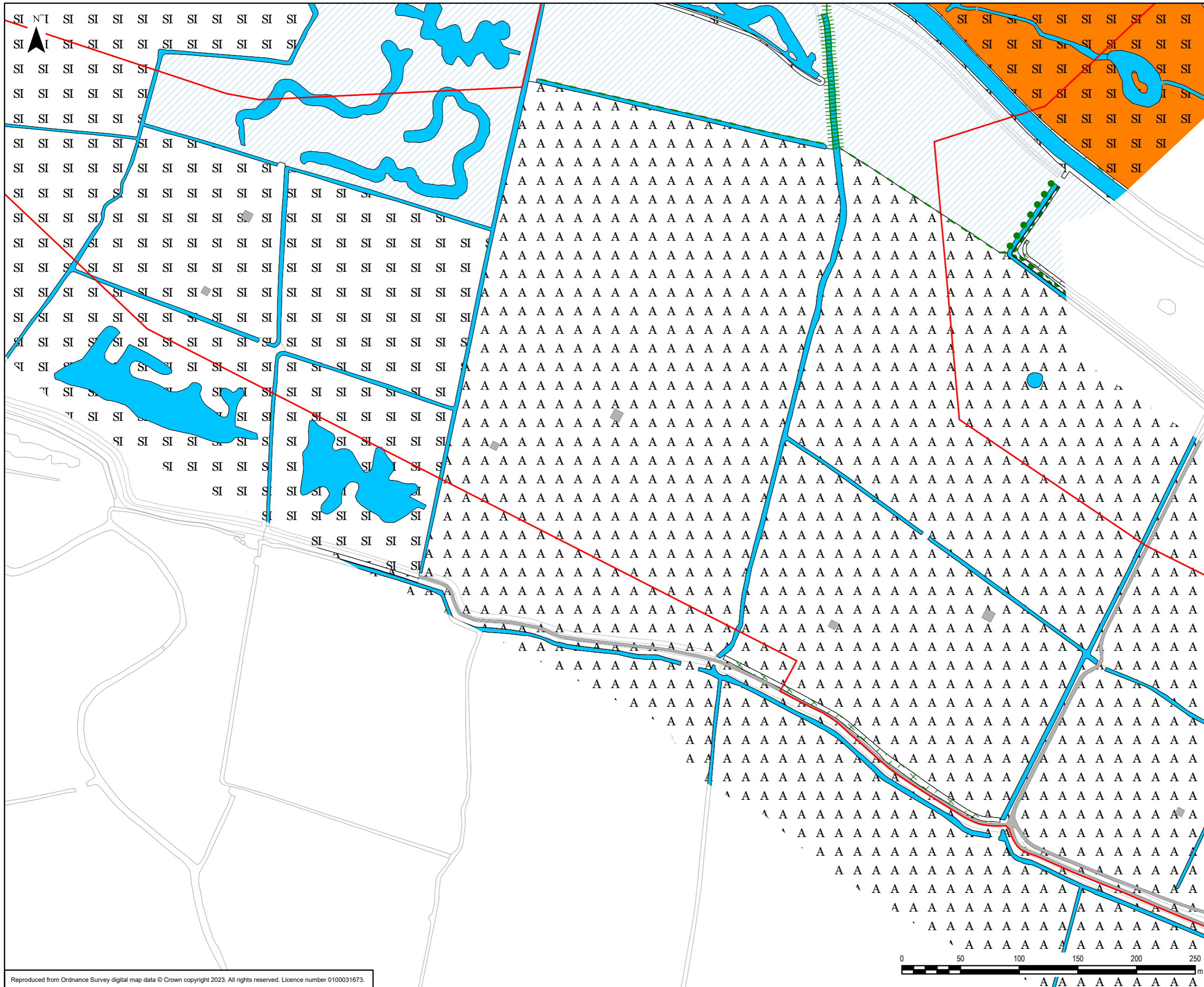
Reproduced from Ordnance Survey digital map data © Crown copyright 2023. All rights reserved. Licence number 0100031673. © Natural England copyright. Contains Ordnance Survey data © Crown copyright and database right 2023.



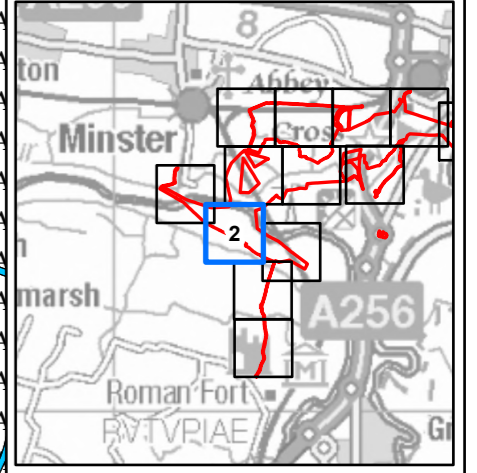
- Legend**
- Draft Order Limits
 - J2.2.2 - Defunct hedge - species-poor
 - J2.3.2 - Hedge with trees - species-poor
 - <all other values>
 - A1.1.1 - Broadleaved woodland - semi-natural
 - A1.1.2 - Broadleaved woodland - plantation
 - A2.2 - Scrub - scattered
 - B2.2 - Neutral grassland - semi-improved
 - Poor semi-improved grassland
 - Other tall herb and fern - ruderal
 - F1 - Swamp
 - F2.1 - Marginal and inundation - marginal vegetation
 - G1 - Standing water
 - G2 - Running water
 - J1.1 - Cultivated/disturbed land - arable
 - J1.2 - Cultivated/disturbed land - amenity grassland
 - J1.3 - Cultivated/disturbed land - ephemeral/short perennial
 - J2.6 - Dry ditch
 - J3.6 - Buildings
 - Hardstanding



0	08/09/2023	PEIR REPORT	TG	DF	MK
Rev	Date	Description	GIS	Chk	App
Scheme: SEA LINK					
Document Title: PHASE 1 HABITAT SURVEY					
Creator:	Date:	Checker:	Date:	Approver:	Date:
TG	08/09/2023	DF	08/09/2023	MK	08/09/2023
Document Ref:	Scale:	Format:	Sheets:	Rev:	
FIGURE 3.3.2	1:3,000	A3	1 OF 13	0	



- Legend**
- Draft Order Limits
 - A3.1 - Broadleaved parkland/ scattered trees
 - - - J2.2.2 - Defunct hedge - species-poor
 - ||||| J2.3.2 - Hedge with trees - species-poor
 - A2.2 - Scrub - scattered
 - A3.1 - Broadleaved parkland/ scattered trees
 - B2.2 - Neutral grassland - semi-improved
 - Poor semi-improved grassland
 - F2.1 - Marginal and inundation - marginal vegetation
 - G1 - Standing water
 - G2 - Running water
 - J1.1 - Cultivated/disturbed land - arable
 - Hardstanding

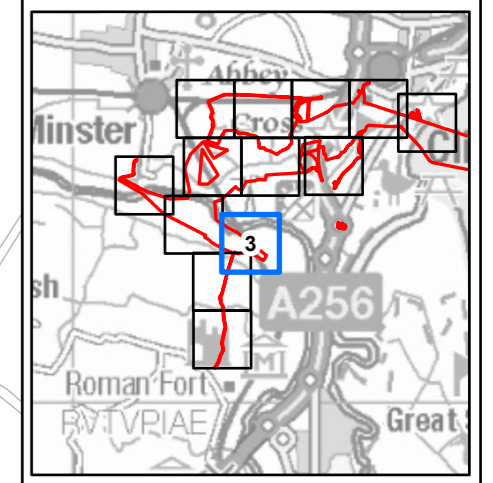


0	08/09/2023	PEIR REPORT	TG	DF	MK
Rev	Date	Description	GIS	Chk	App
nationalgrid					
Scheme: SEA LINK					
Document Title: PHASE 1 HABITAT SURVEY					
Creator:	Date:	Checker:	Date:	Approver:	Date:
TG	08/09/2023	DF	08/09/2023	MK	08/09/2023
Document Ref:	Scale:	Format:	Sheets:	Rev:	
FIGURE 3.3.2	1:3,000	A3	2 OF 13	0	

Reproduced from Ordnance Survey digital map data © Crown copyright 2023. All rights reserved. Licence number 0100031673.



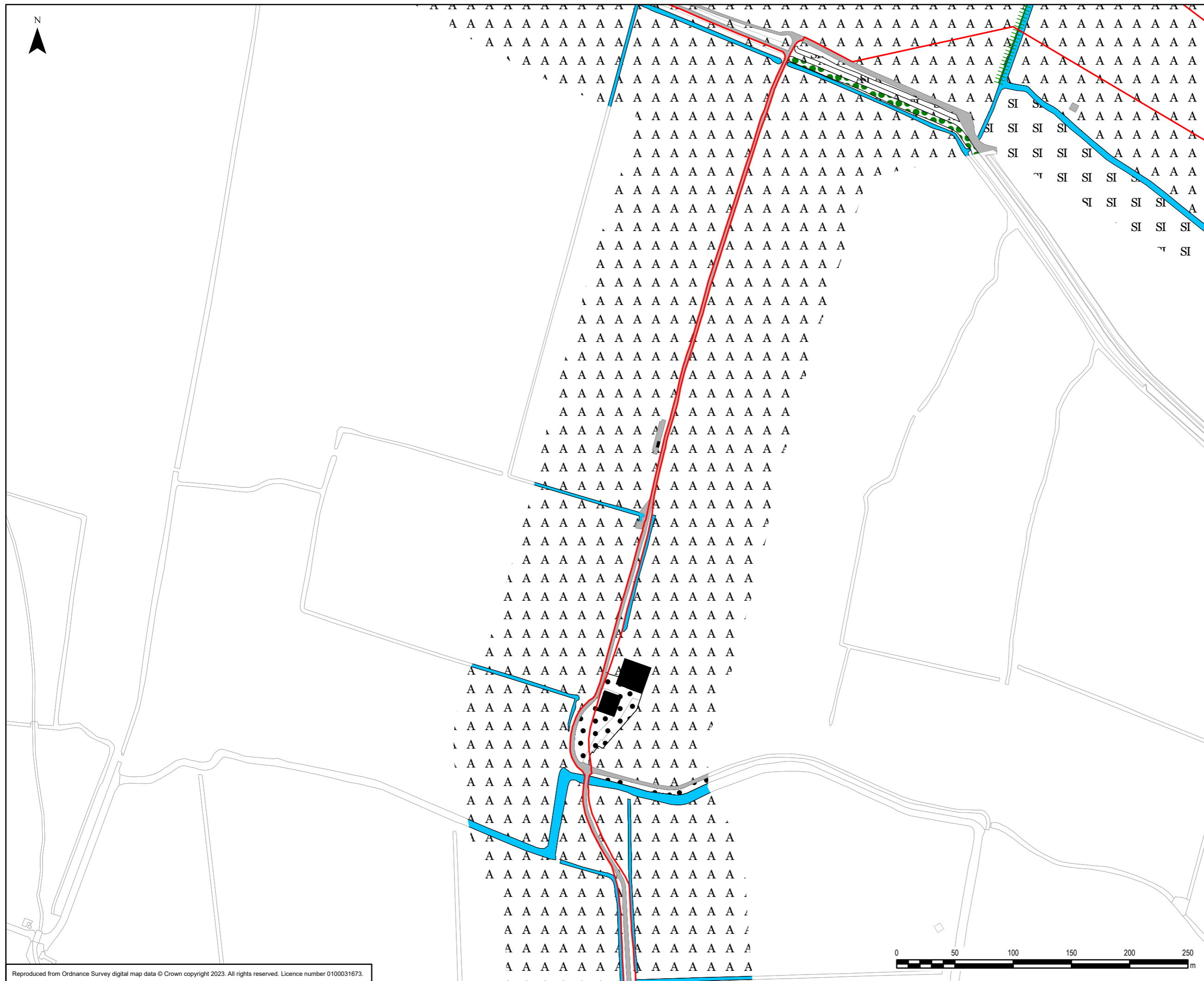
- Legend**
- Draft Order Limits
 - J2.3.2 - Hedge with trees - species-poor
 - A2.2 - Scrub - scattered
 - A3.1 - Broadleaved parkland/ scattered trees
 - Poor semi-improved grassland
 - F2.1 - Marginal and inundation - marginal vegetation
 - G1 - Standing water
 - G2 - Running water
 - J1.1 - Cultivated/disturbed land - arable
 - Hardstanding













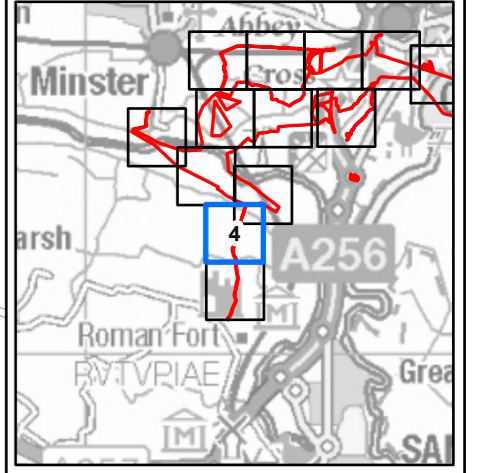
0	08/09/2023	PEIR REPORT	TG	DF	MK
Rev	Date	Description	GIS	Chk	App
nationalgrid					
Scheme: SEA LINK					
Document Title: PHASE 1 HABITAT SURVEY					
Creator:	Date:	Checker:	Date:	Approver:	Date:
TG	08/09/2023	DF	08/09/2023	MK	08/09/2023
Document Ref:	Scale:	Format:	Sheets:	Rev:	
FIGURE 3.3.2	1:3,000	A3	3 OF 13	0	



Reproduced from Ordnance Survey digital map data © Crown copyright 2023. All rights reserved. Licence number 0100031673.



- Legend**
-  Draft Order Limits
 -  J2.3.2 - Hedge with trees - species-poor
 -  A3.1 - Broadleaved parkland/scattered trees
 -  Poor semi-improved grassland
 -  G1 - Standing water
 -  G2 - Running water
 -  J1.1 - Cultivated/disturbed land - arable
 -  J3.6 - Buildings
 -  Bare ground
 -  Hardstanding



0	08/09/2023	PEIR REPORT	TG	DF	MK
Rev	Date	Description	GIS	Chk	App

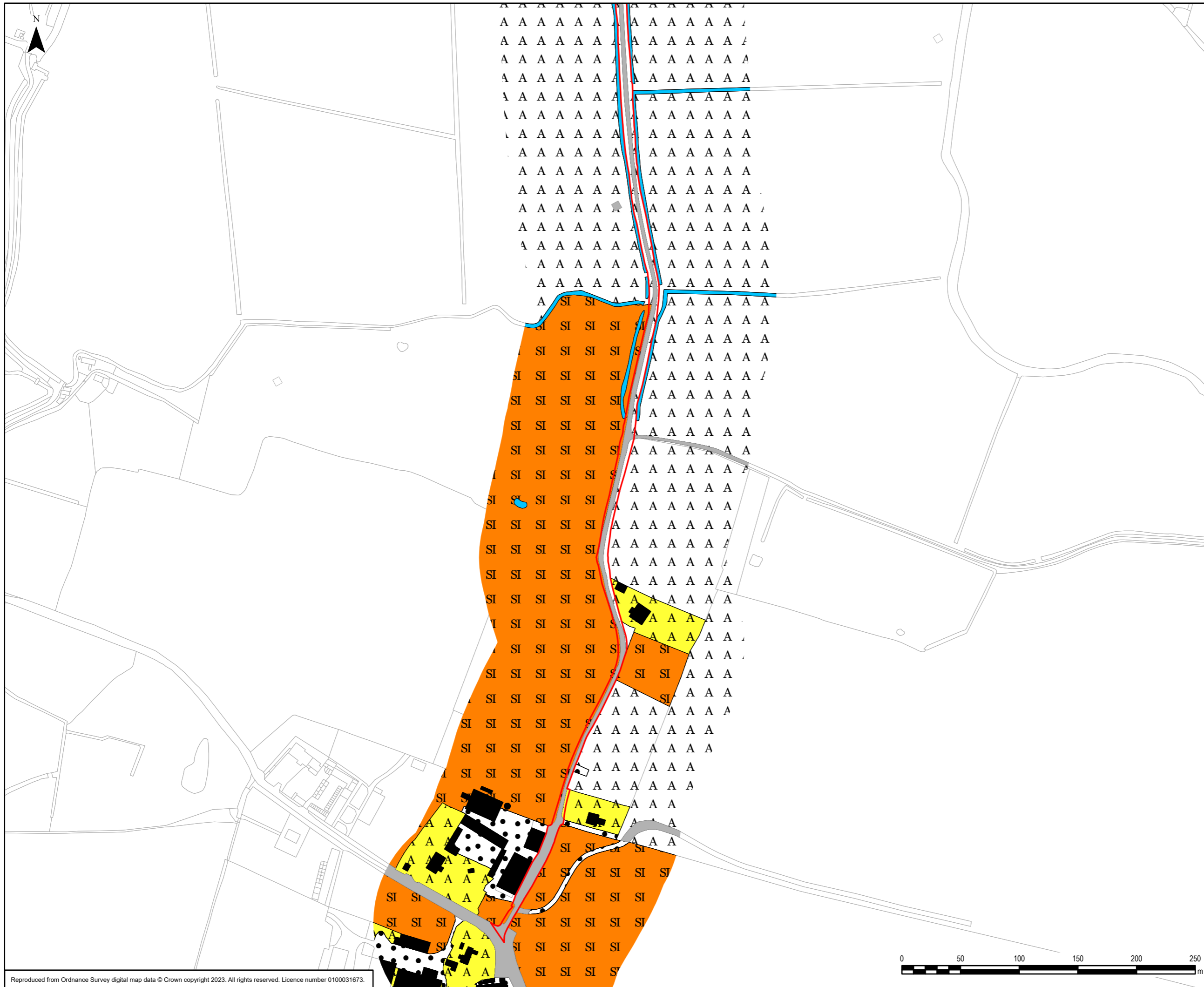


Scheme: SEA LINK
 Document Title: PHASE 1 HABITAT SURVEY

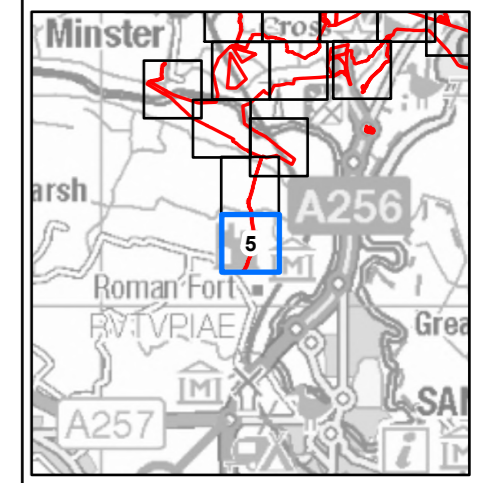
Creator: TG	Date: 08/09/2023	Checker: DF	Date: 08/09/2023	Approver: MK	Date: 08/09/2023
Document Ref: FIGURE 3.3.2	Scale: 1:3,000	Format: A3	Sheets: 4 OF 13	Rev: 0	



Reproduced from Ordnance Survey digital map data © Crown copyright 2023. All rights reserved. Licence number 0100031673.



- Legend**
- Draft Order Limits
 - B2.2 - Neutral grassland - semi-improved
 - G1 - Standing water
 - G2 - Running water
 - J1.1 - Cultivated/disturbed land - arable
 - J1.2 - Cultivated/disturbed land - amenity grassland
 - J3.6 - Buildings
 - Bare ground
 - Hardstanding



0	08/09/2023	PEIR REPORT	TG	DF	MK
Rev	Date	Description	GIS	Chk	App



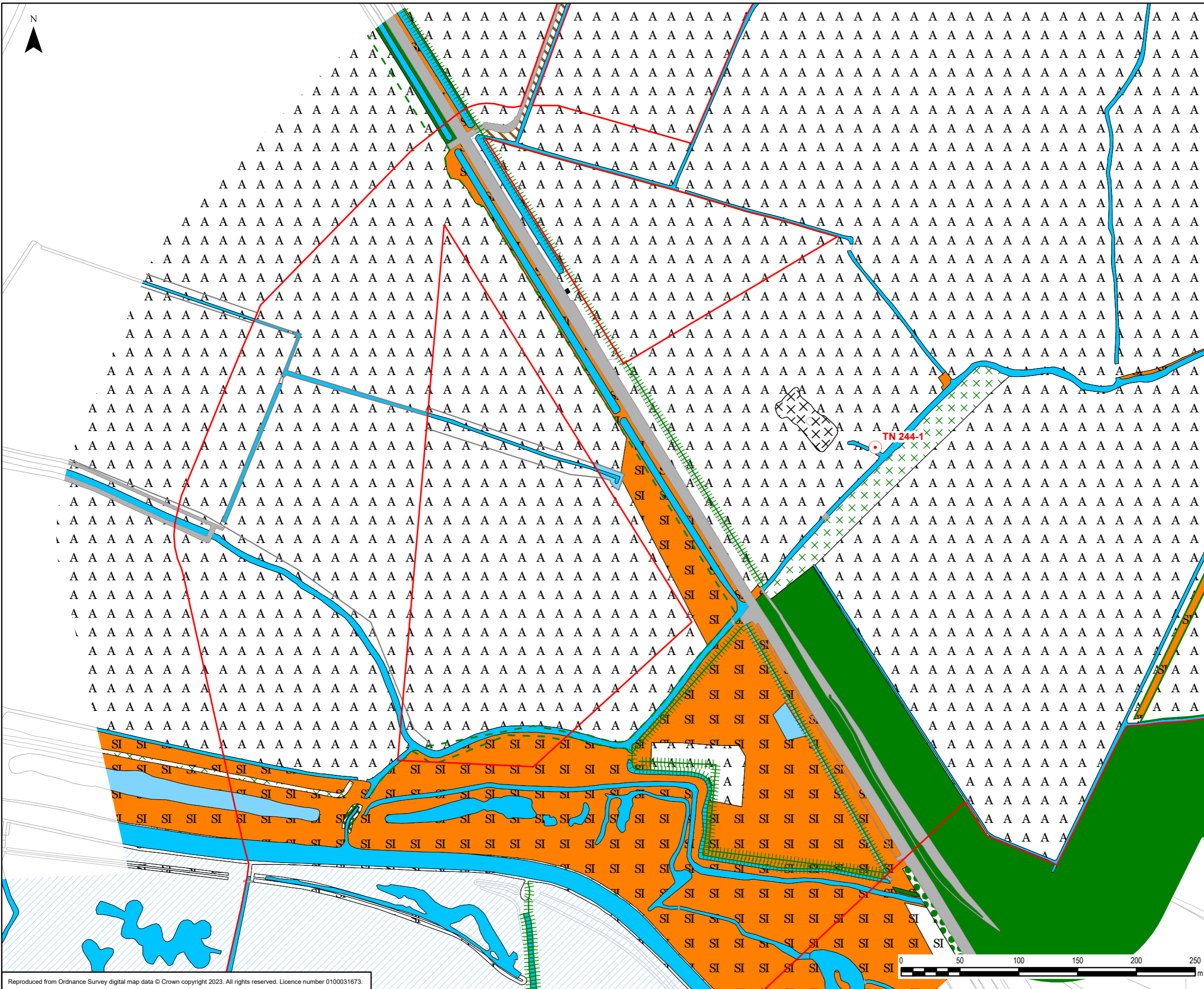
Scheme: SEA LINK

Document Title: PHASE 1 HABITAT SURVEY

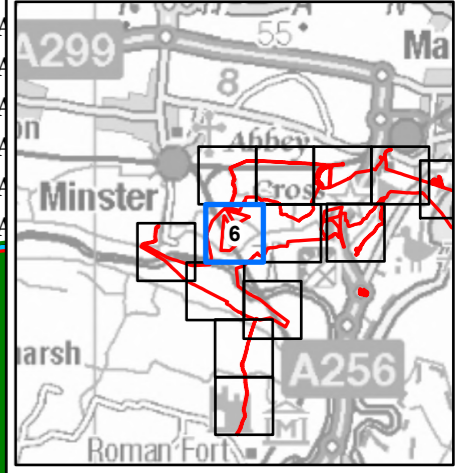
Creator: TG	Date: 08/09/2023	Checker: DF	Date: 08/09/2023	Approver: MK	Date: 08/09/2023
Document Ref: FIGURE 3.3.2	Scale: 1:3,000	Format: A3	Sheets: 5 OF 13	Rev: 0	



Reproduced from Ordnance Survey digital map data © Crown copyright 2023. All rights reserved. Licence number 0100031673.



- Legend**
- Draft Order Limits
 - Target Note
 - J2.1.2 - Intact hedge - species-poor
 - J2.2.2 - Defunct hedge - species-poor
 - J2.3.2 - Hedge with trees - species-poor
 - <all other values>
 - A1.1.1 - Broadleaved woodland - semi-natural
 - A2.1 - Scrub - dense/continuous
 - A2.2 - Scrub - scattered
 - A3.1 - Broadleaved parkland/ scattered trees
 - B2.1 - Neutral grassland - unimproved
 - B2.2 - Neutral grassland - semi-improved
 - Poor semi-improved grassland
 - Other tall herb and fern - ruderal
 - F1 - Swamp
 - F2.1 - Marginal and inundation - marginal vegetation
 - G1 - Standing water
 - G2 - Running water
 - J1.1 - Cultivated/disturbed land - arable
 - J1.3 - Cultivated/disturbed land - ephemeral/short perennial
 - J3.6 - Buildings
 - Hardstanding



0	08/09/2023	PEIR REPORT	TG	DF	MK
Rev	Date	Description	GIS	Chk	App

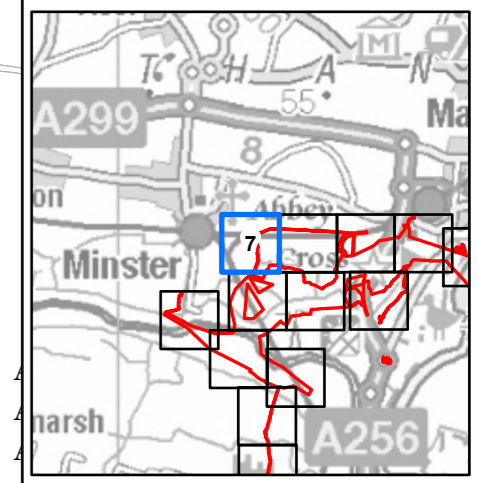
nationalgrid					
Scheme: SEA LINK					
Document Title: PHASE 1 HABITAT SURVEY					
Creator: TG	Date: 08/09/2023	Checker: DF	Date: 08/09/2023	Approver: MK	Date: 08/09/2023
Document Ref: FIGURE 3.3.2	Scale: 1:3,000	Format: A3	Sheets: 6 OF 13	Rev: 0	



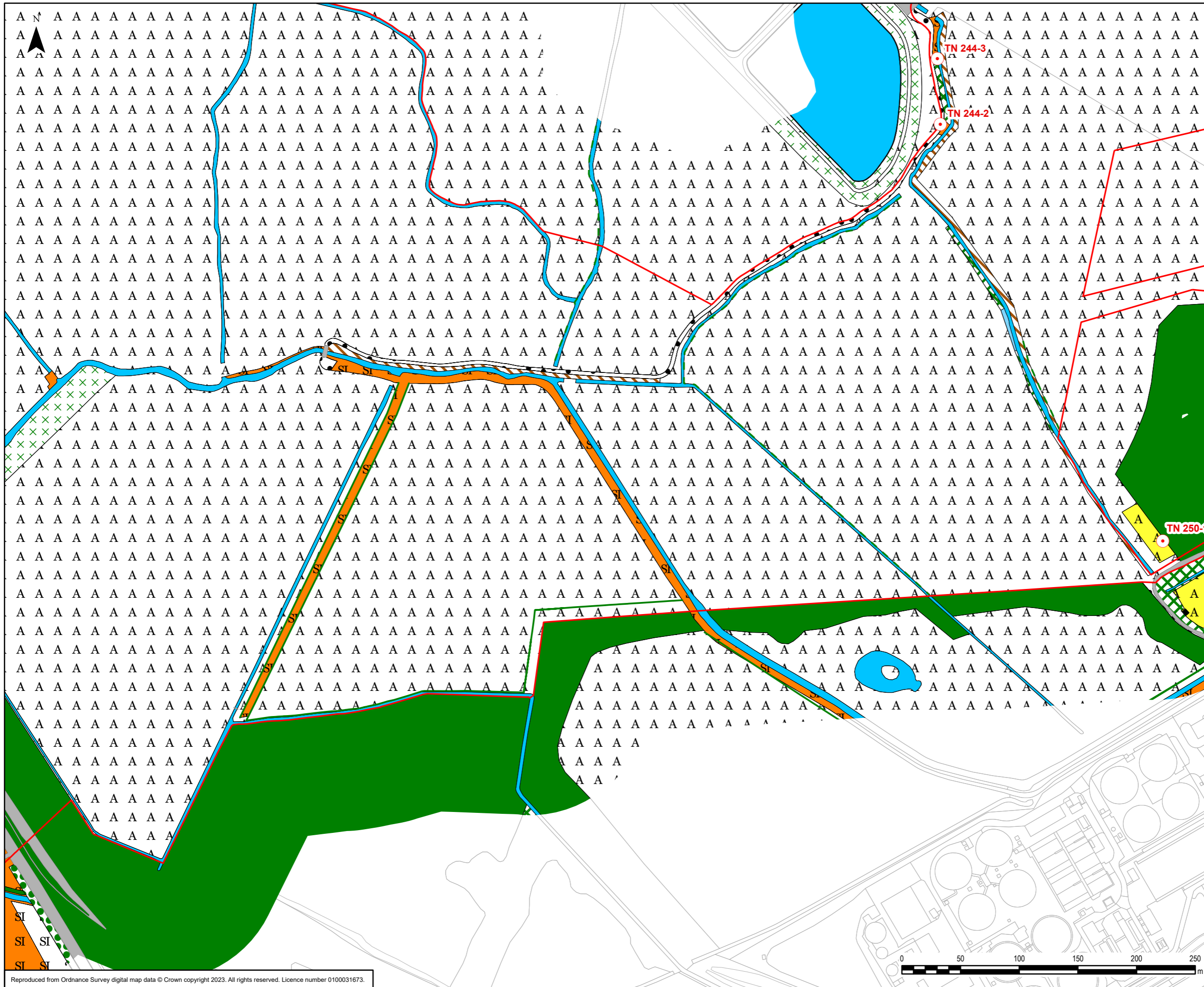
Reproduced from Ordnance Survey digital map data © Crown copyright 2023. All rights reserved. Licence number 0100031673.



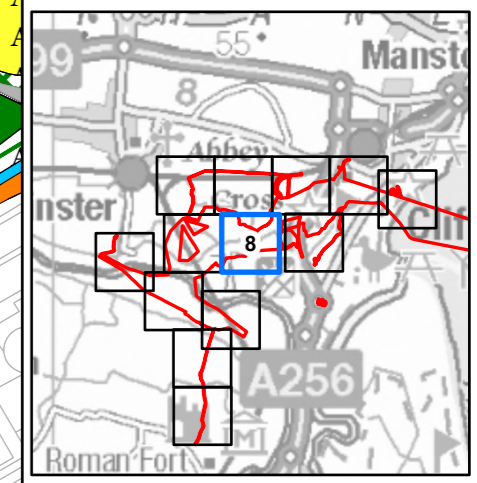
- Legend**
- Draft Order Limits
 - J2.2.2 - Defunct hedge - species-poor
 - J2.3.2 - Hedge with trees - species-poor
 - A1.1.1 - Broadleaved woodland - semi-natural
 - A2.2 - Scrub - scattered
 - B2.2 - Neutral grassland - semi-improved
 - Other tall herb and fern - ruderal
 - G1 - Standing water
 - G2 - Running water
 - J1.1 - Cultivated/disturbed land - arable
 - J3.6 - Buildings
 - Bare ground
 - Hardstanding



0	08/09/2023	PEIR REPORT	TG	DF	MK
Rev	Date	Description	GIS	Chk	App
nationalgrid					
Scheme: SEA LINK					
Document Title: PHASE 1 HABITAT SURVEY					
Creator:	Date:	Checker:	Date:	Approver:	Date:
TG	08/09/2023	DF	08/09/2023	MK	08/09/2023
Document Ref:	Scale:	Format:	Sheets:	Rev:	
FIGURE 3.3.2	1:3,000	A3	7 OF 13	0	



- Legend**
- Draft Order Limits
 - Target Note
 - J2.1.2 - Intact hedge - species-poor
 - J2.2.2 - Defunct hedge - species-poor
 - A1.1.1 - Broadleaved woodland - semi-natural
 - A2.1 - Scrub - dense/continuous
 - A2.2 - Scrub - scattered
 - A3.1 - Broadleaved parkland/ scattered trees
 - B2.1 - Neutral grassland - unimproved
 - B2.2 - Neutral grassland - semi-improved
 - Poor semi-improved grassland
 - Other tall herb and fern - ruderal
 - F1 - Swamp
 - G1 - Standing water
 - G2 - Running water
 - J1.1 - Cultivated/disturbed land - arable
 - J1.2 - Cultivated/disturbed land - amenity grassland
 - J3.6 - Buildings
 - Bare ground
 - Hardstanding



0	08/09/2023	PEIR REPORT	TG	DF	MK
Rev	Date	Description	GIS	Chk	App

nationalgrid

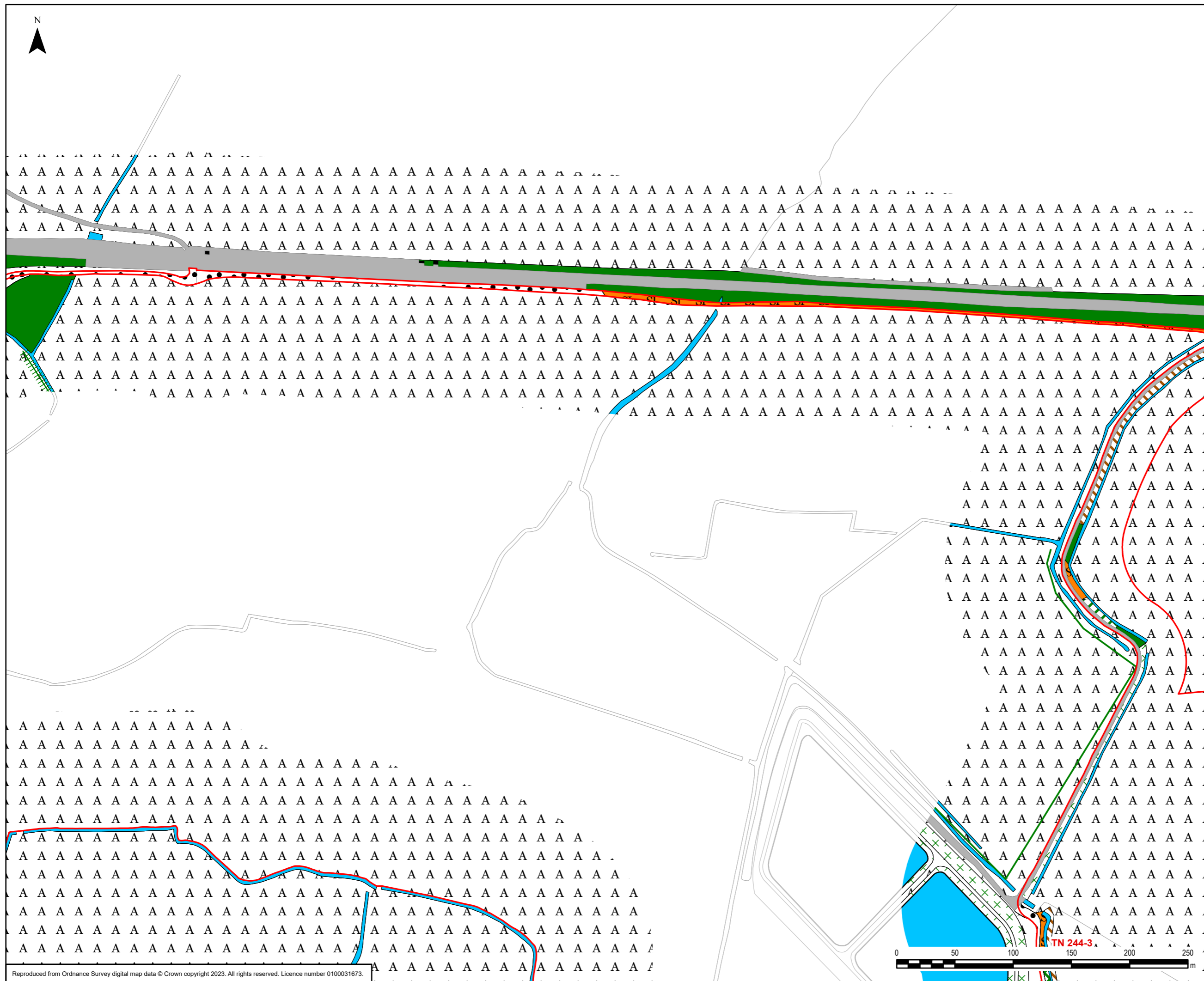
Scheme: SEA LINK

Document Title: PHASE 1 HABITAT SURVEY

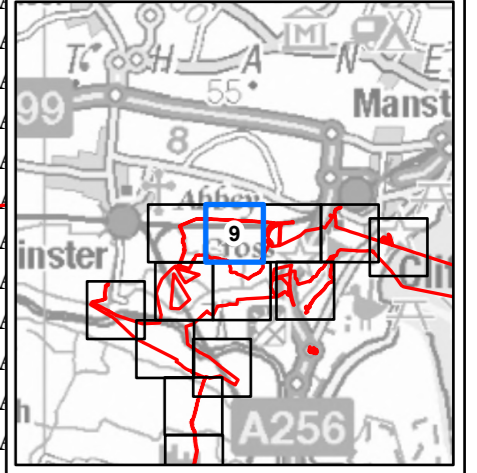
Creator: TG	Date: 08/09/2023	Checker: DF	Date: 08/09/2023	Approver: MK	Date: 08/09/2023
-------------	------------------	-------------	------------------	--------------	------------------

Document Ref: FIGURE 3.3.2	Scale: 1:3,000	Format: A3	Sheets: 8 OF 13	Rev: 0
----------------------------	----------------	------------	-----------------	--------

Reproduced from Ordnance Survey digital map data © Crown copyright 2023. All rights reserved. Licence number 0100031673.

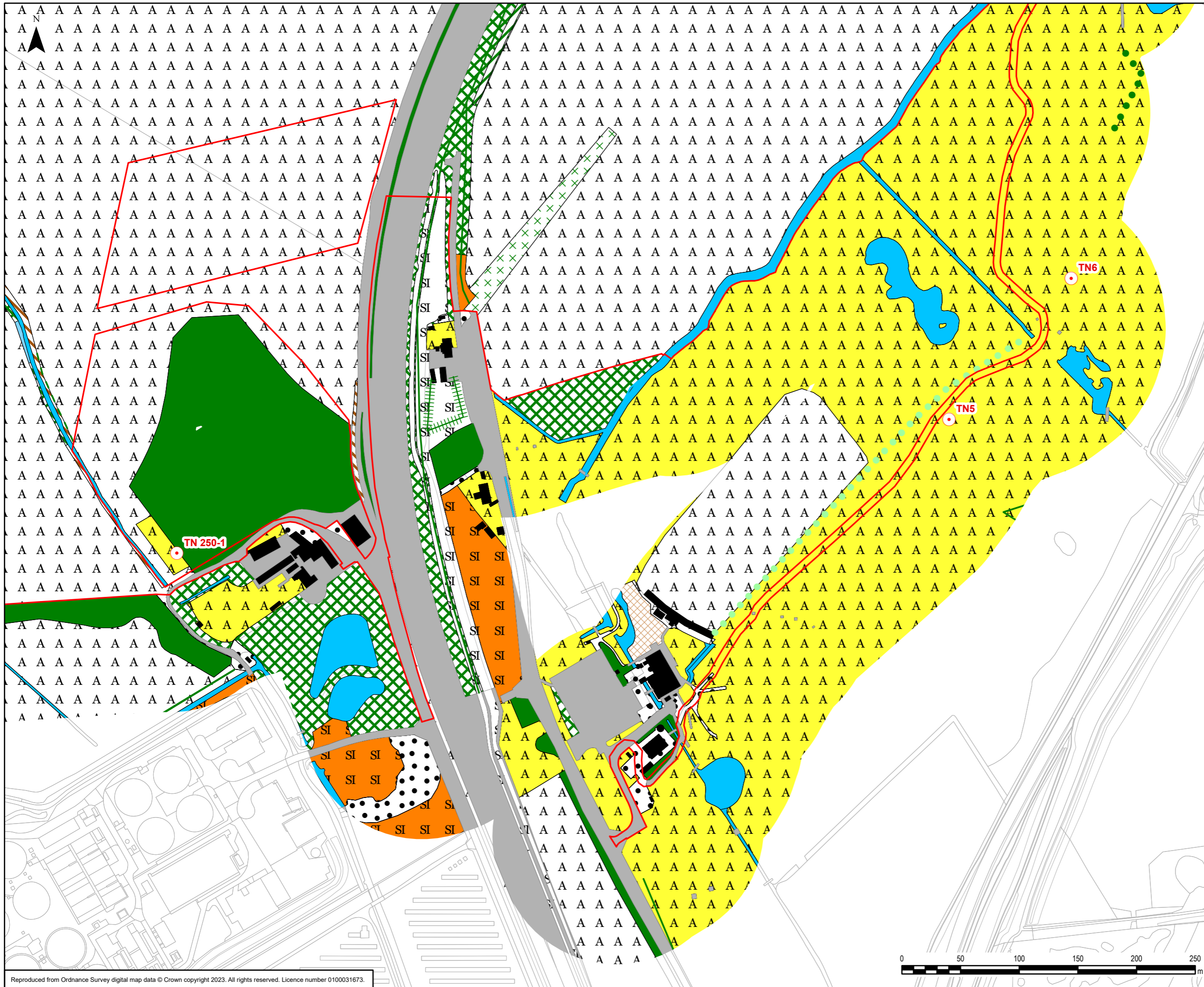


- Legend**
- Draft Order Limits
 - Target Note
 - J2.1.2 - Intact hedge - species-poor
 - J2.3.2 - Hedge with trees - species-poor
 - A1.1.1 - Broadleaved woodland - semi-natural
 - A2.1 - Scrub - dense/continuous
 - A2.2 - Scrub - scattered
 - B2.2 - Neutral grassland - semi-improved
 - Other tall herb and fern - ruderal
 - G1 - Standing water
 - G2 - Running water
 - J1.1 - Cultivated/disturbed land - arable
 - J3.6 - Buildings
 - Bare ground
 - Hardstanding

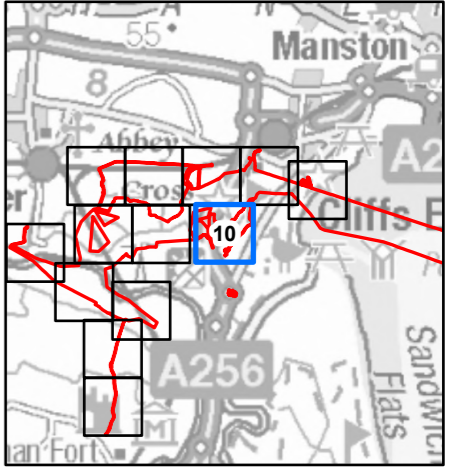


0	08/09/2023	PEIR REPORT	TG	DF	MK
Rev	Date	Description	GIS	Chk	App
Scheme: SEA LINK					
Document Title: PHASE 1 HABITAT SURVEY					
Creator: TG	Date: 08/09/2023	Checker: DF	Date: 08/09/2023	Approver: MK	Date: 08/09/2023
Document Ref: FIGURE 3.3.2	Scale: 1:3,000	Format: A3	Sheets: 9 OF 13	Rev: 0	

Reproduced from Ordnance Survey digital map data © Crown copyright 2023. All rights reserved. Licence number 0100031673.



- Legend**
- Draft Order Limits
 - Target Note
 - A3.1 - Broadleaved parkland/ scattered trees
 - A3.2 - Coniferous parkland/scattered trees
 - G2 - Running water
 - J2.1.2 - Intact hedge - species-poor
 - - - J2.2.2 - Defunct hedge - species-poor
 - ||||| J2.3.2 - Hedge with trees - species-poor
 - A1.1.1 - Broadleaved woodland - semi-natural
 - ▨ A1.1.2 - Broadleaved woodland - plantation
 - ▩ A2.1 - Scrub - dense/continuous
 - ▧ A2.2 - Scrub - scattered
 - B2.2 - Neutral grassland - semi-improved
 - Poor semi-improved grassland
 - ▨ Other tall herb and fern - ruderal
 - F1 - Swamp
 - G1 - Standing water
 - G2 - Running water
 - J1.1 - Cultivated/disturbed land - arable
 - ▨ J1.2 - Cultivated/disturbed land - amenity grassland
 - ▩ Introduced shrub
 - J3.6 - Buildings
 - Bare ground
 - Hardstanding




0	08/09/2023	PEIR REPORT	TG	DF	MK
Rev	Date	Description	GIS	Chk	App

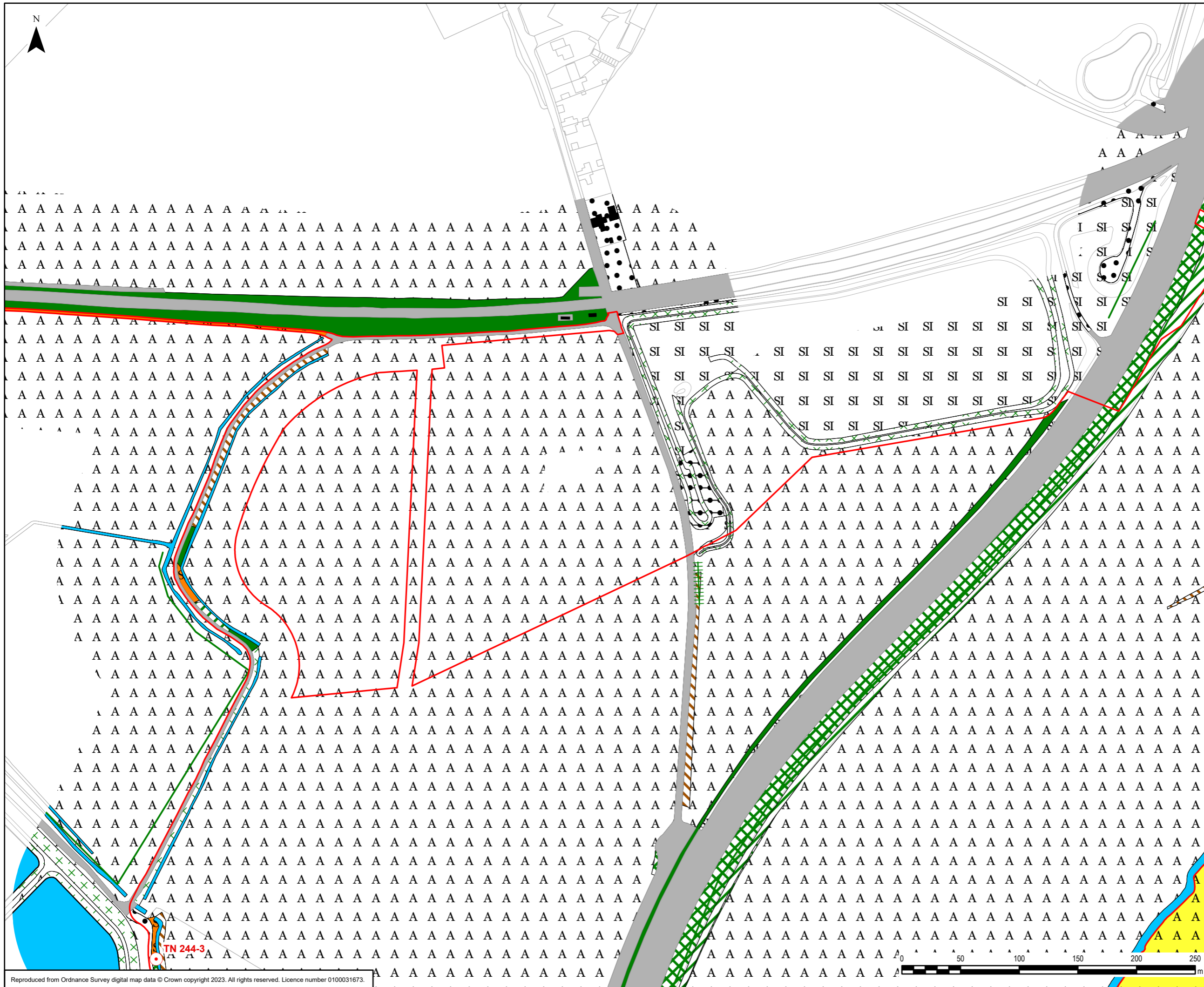
nationalgrid

Scheme: SEA LINK
 Document Title: PHASE 1 HABITAT SURVEY

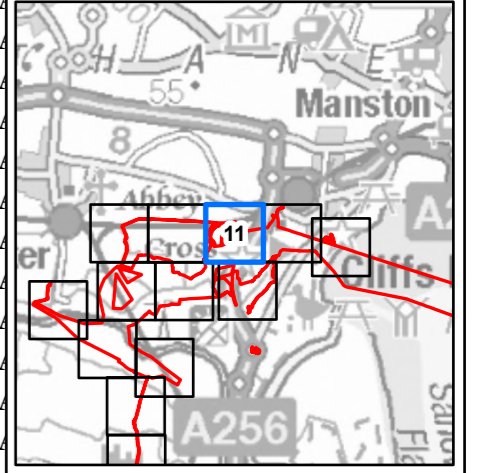
Creator: TG	Date: 08/09/2023	Checker: DF	Date: 08/09/2023	Approver: MK	Date: 08/09/2023
Document Ref: FIGURE 3.3.2	Scale: 1:3,000	Format: A3	Sheets: 10 OF 13	Rev: 0	



Reproduced from Ordnance Survey digital map data © Crown copyright 2023. All rights reserved. Licence number 0100031673.

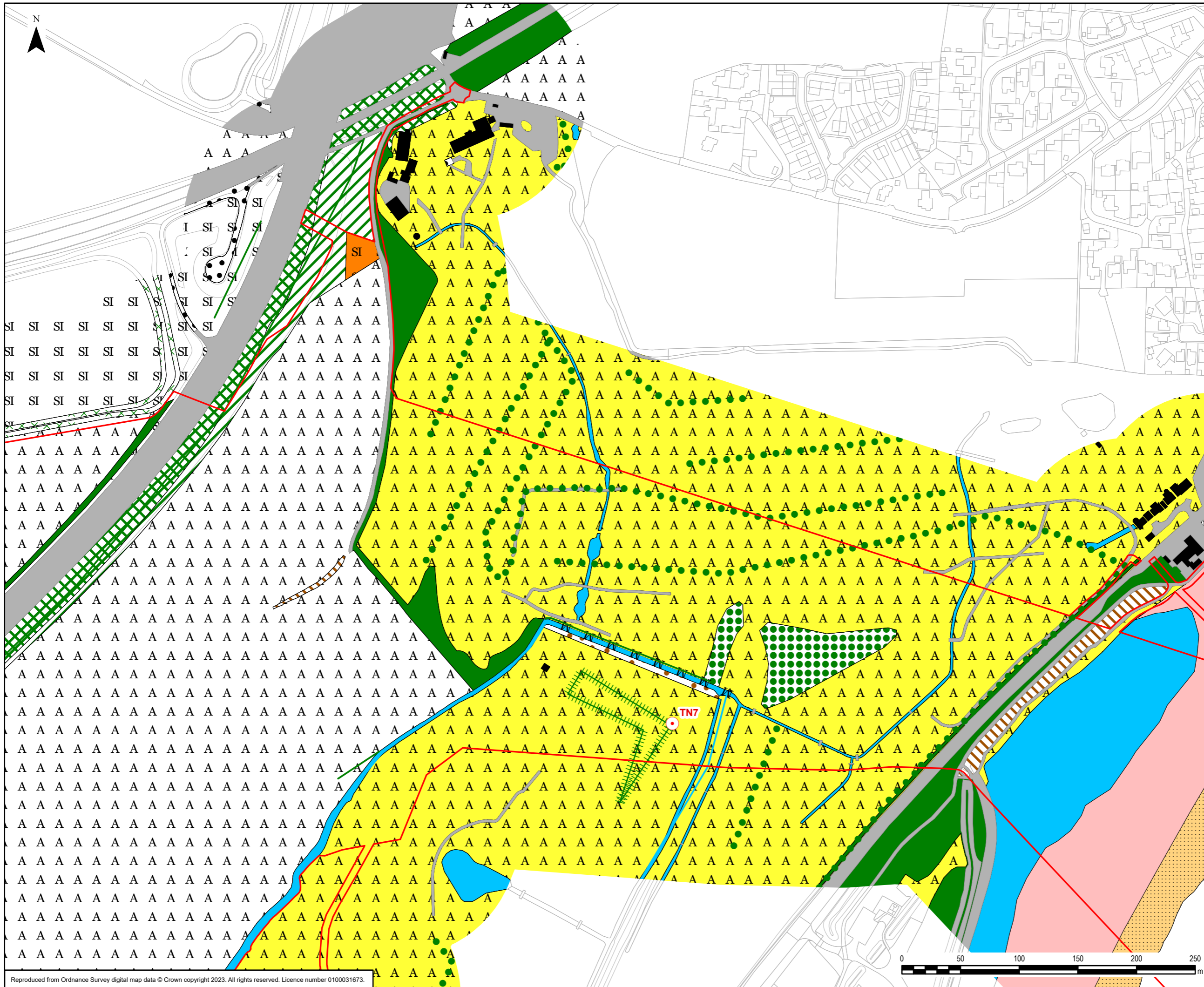


- Legend**
- Draft Order Limits
 - Target Note
 - G2 - Running water
 - J2.1.2 - Intact hedge - species-poor
 - J2.3.2 - Hedge with trees - species-poor
 - A1.1.1 - Broadleaved woodland - semi-natural
 - A1.1.2 - Broadleaved woodland - plantation
 - A2.1 - Scrub - dense/continuous
 - A2.2 - Scrub - scattered
 - B2.2 - Neutral grassland - semi-improved
 - Poor semi-improved grassland
 - Other tall herb and fern - ruderal
 - G1 - Standing water
 - G2 - Running water
 - J1.1 - Cultivated/disturbed land - arable
 - J1.2 - Cultivated/disturbed land - amenity grassland
 - J2.8 - Earth bank
 - J3.6 - Buildings
 - Bare ground
 - Hardstanding

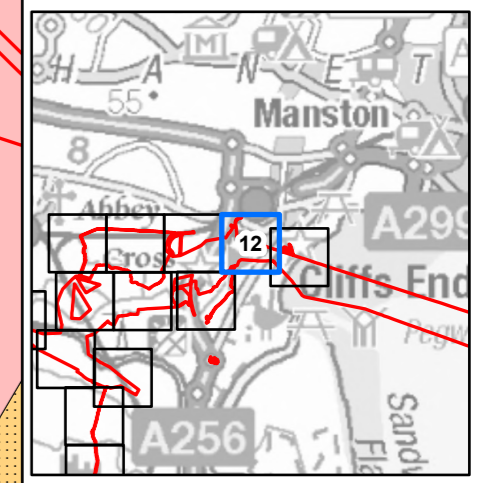


0	08/09/2023	PEIR REPORT	TG	DF	MK
Rev	Date	Description	GIS	Chk	App

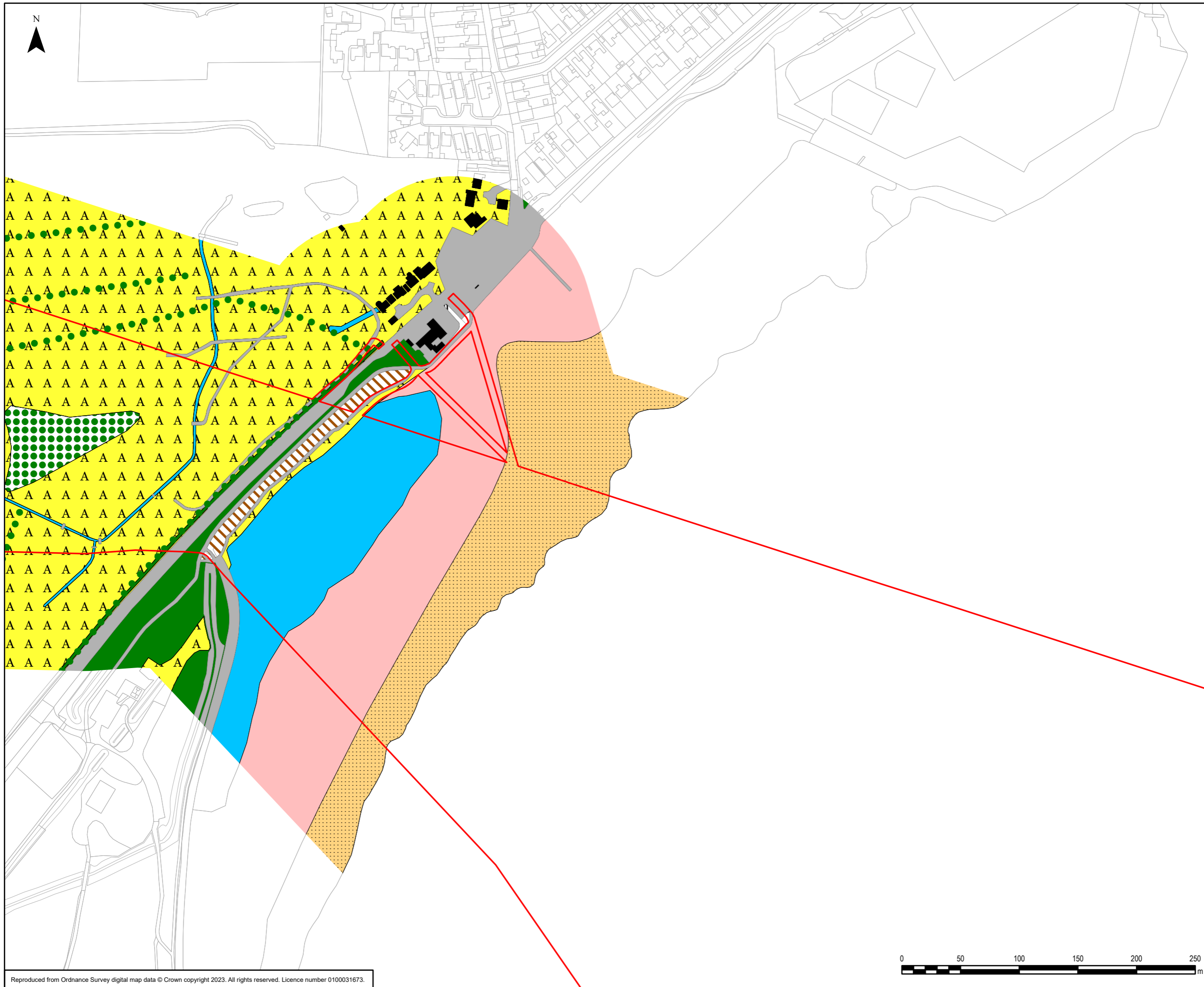
nationalgrid					
Scheme: SEA LINK					
Document Title: PHASE 1 HABITAT SURVEY					
Creator:	TG	Date:	08/09/2023	Checker:	DF
Date:	08/09/2023	Date:	08/09/2023	Approver:	MK
Date:	08/09/2023	Date:	08/09/2023	Date:	08/09/2023
Document Ref:	FIGURE 3.3.2	Scale:	1:3,000	Format:	A3
Sheets:	11 OF 13	Rev:	0		



- Legend**
- Draft Order Limits
 - Target Note
 - A3.1 - Broadleaved parkland/ scattered trees
 - G2 - Running water
 - M— G2.2 - Running water - mesotrophic
 - J2.1.2 - Intact hedge - species-poor
 - J2.3.2 - Hedge with trees - species-poor
 - A1.1.1 - Broadleaved woodland - semi-natural
 - ▨ A1.1.2 - Broadleaved woodland - plantation
 - ▩ A2.1 - Scrub - dense/continuous
 - A2.2 - Scrub - scattered
 - A3.1 - Broadleaved parkland/ scattered trees
 - B2.2 - Neutral grassland - semi-improved
 - Poor semi-improved grassland
 - ▨ Other tall herb and fern - ruderal
 - ▩ C3.2 - Other tall herb and fern - non ruderal
 - G1 - Standing water
 - G2 - Running water
 - H1.1 - Intertidal - mud/sand
 - H2.6 - Saltmarsh - dense/continuous
 - J1.1 - Cultivated/disturbed land - arable
 - J1.2 - Cultivated/disturbed land - amenity grassland
 - J3.6 - Buildings
 - Bare ground
 - Hardstanding
 - J5 - Other habitat

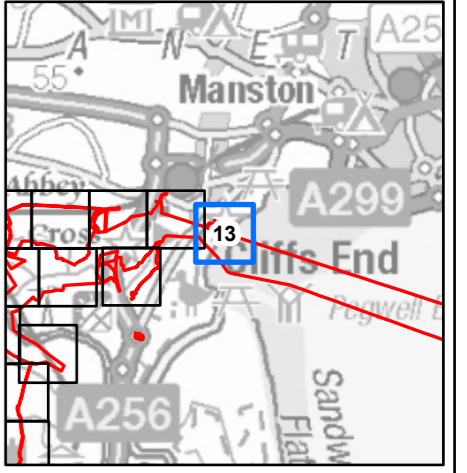


0	08/09/2023	PEIR REPORT	TG	DF	MK
Rev	Date	Description	GIS	Chk	App
Scheme: SEA LINK					
Document Title: PHASE 1 HABITAT SURVEY					
Creator:	Date:	Checker:	Date:	Approver:	Date:
TG	08/09/2023	DF	08/09/2023	MK	08/09/2023
Document Ref:	Scale:	Format:	Sheets:	Rev:	
FIGURE 3.3.2	1:3,000	A3	12 OF 13	0	



Legend

- Draft Order Limits
- A3.1 - Broadleaved parkland/ scattered trees
- A1.1.1 - Broadleaved woodland - semi-natural
- A3.1 - Broadleaved parkland/ scattered trees
- Poor semi-improved grassland
- Other tall herb and fern - ruderal
- G1 - Standing water
- G2 - Running water
- H1.1 - Intertidal - mud/sand
- H2.6 - Saltmarsh - dense/continuous
- J1.2 - Cultivated/disturbed land - amenity grassland
- J3.6 - Buildings
- Hardstanding
- J5 - Other habitat



0	08/09/2023	PEIR REPORT	TG	DF	MK
Rev	Date	Description	GIS	Chk	App

nationalgrid

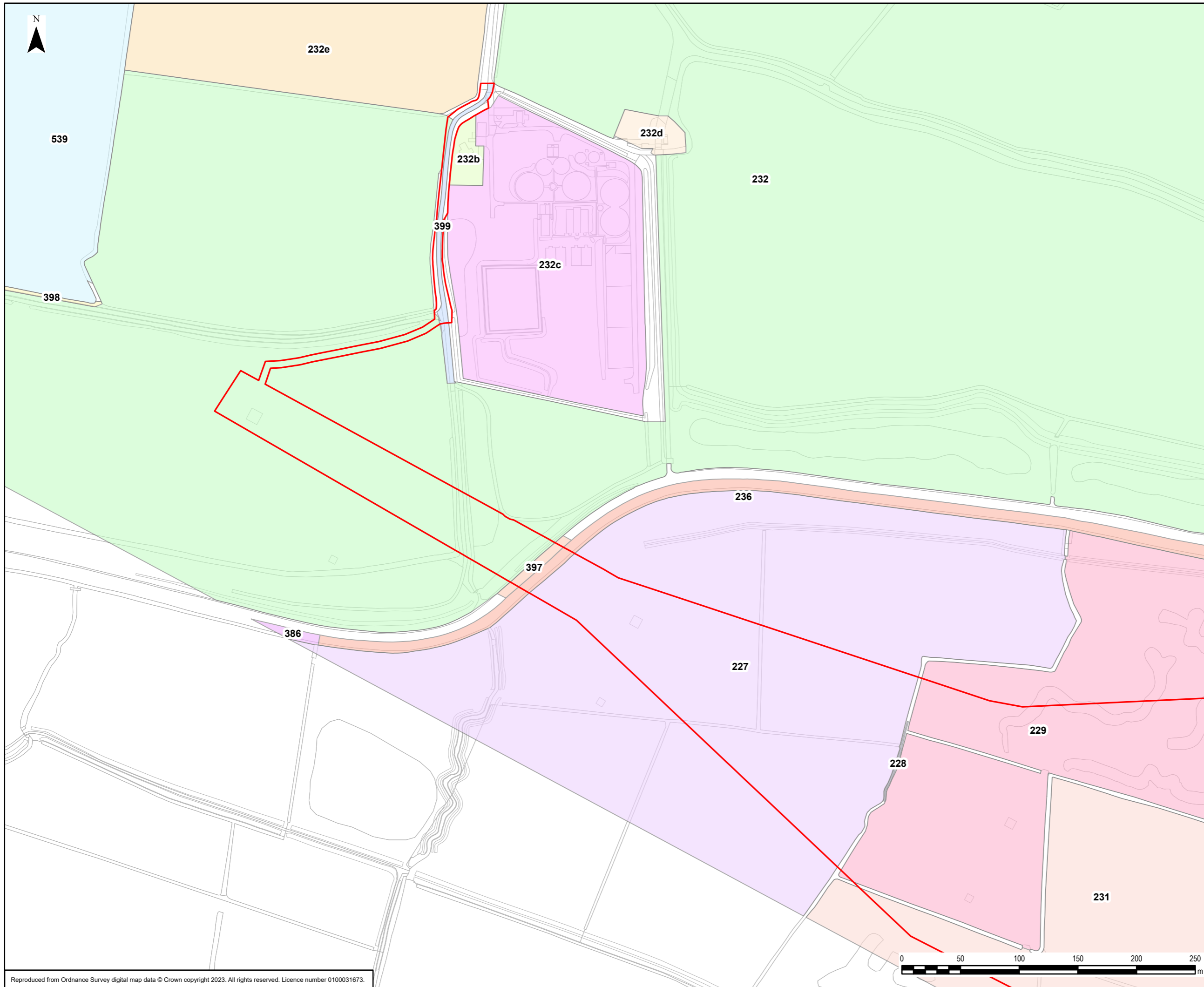
Scheme: SEA LINK

Document Title: PHASE 1 HABITAT SURVEY

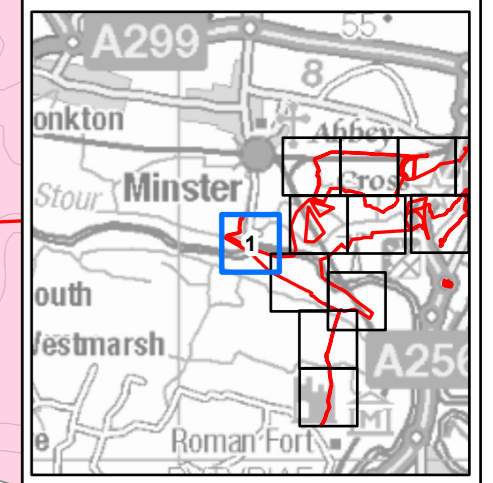
Creator:	Date:	Checker:	Date:	Approver:	Date:
TG	08/09/2023	DF	08/09/2023	MK	08/09/2023
Document Ref:	Scale:	Format:	Sheets:	Rev:	
FIGURE 3.3.2	1:3,000	A3	13 OF 13	0	



Reproduced from Ordnance Survey digital map data © Crown copyright 2023. All rights reserved. Licence number 0100031673.



- Legend**
- Draft Order Limits
 - Survey Parcel ID**
 - 227
 - 228
 - 229
 - 231
 - 232
 - 232b
 - 232c
 - 232d
 - 232e
 - 236
 - 386
 - 397
 - 398
 - 399
 - 539



0	05/10/2023	PEIR REPORT	TG	DF	JR
Rev	Date	Description	GIS	Chk	App

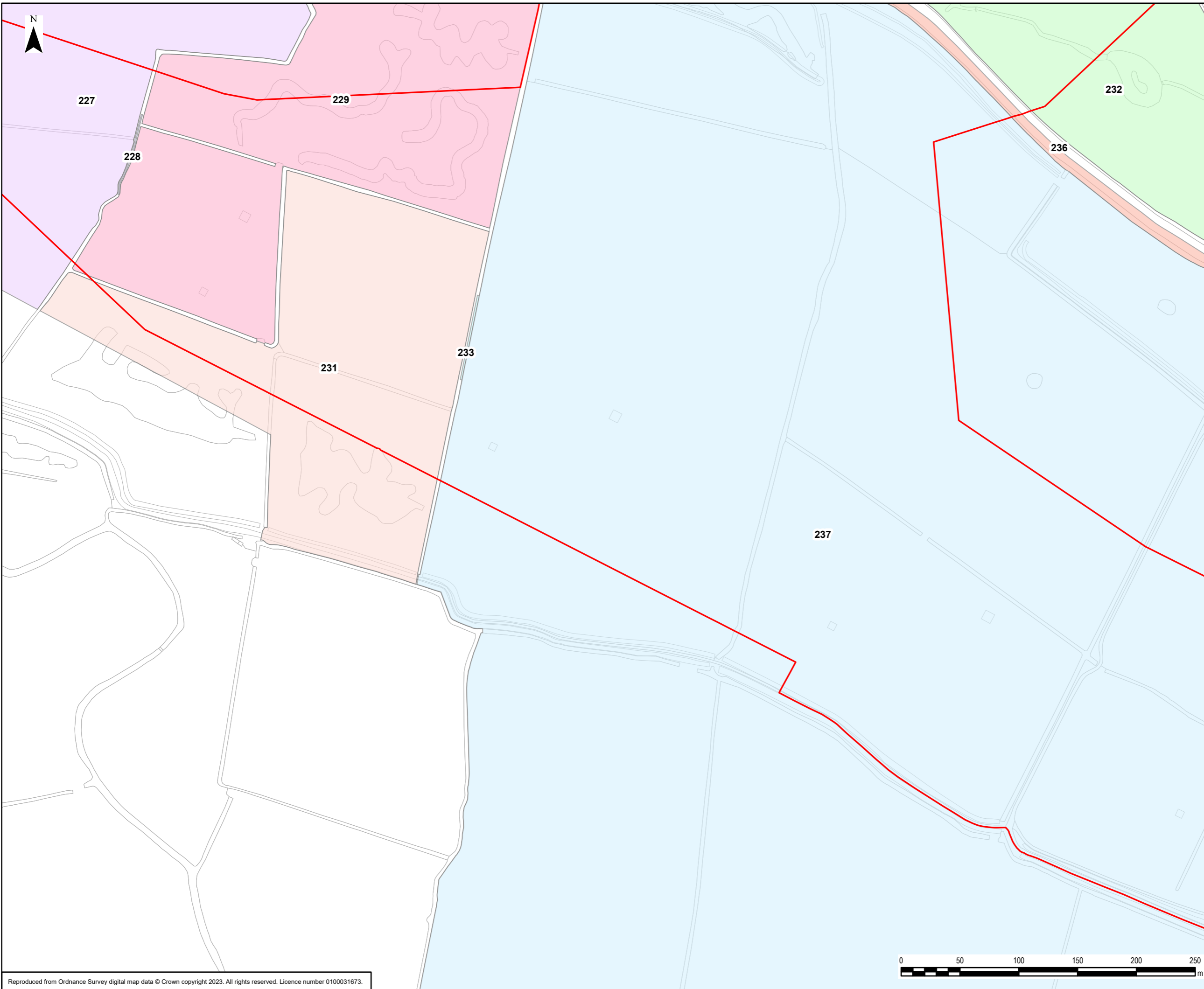
nationalgrid

Scheme: SEA LINK

Document Title: SURVEY PARCELS - KENT

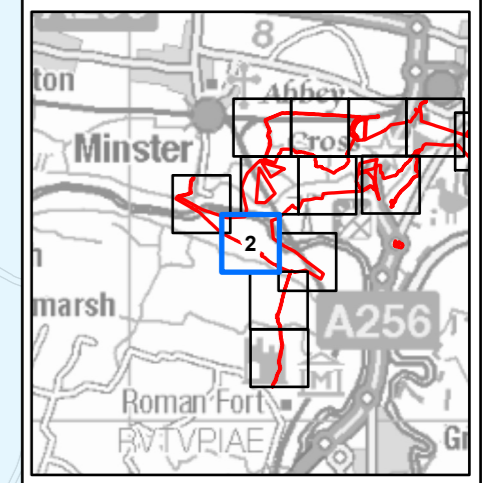
Creator: TG	Date: 05/10/2023	Checker: DF	Date: 05/10/2023	Approver: JR	Date: 05/10/2023
Document Ref: FIGURE 3.3.3	Scale: 1:3,000	Format: A3	Sheets: 1 OF 12	Rev: 0	

Reproduced from Ordnance Survey digital map data © Crown copyright 2023. All rights reserved. Licence number 0100031673.



Legend

Draft Order Limits
 Survey Parcel ID
 227
 228
 229
 231
 232
 233
 236
 237



0	05/10/2023	PEIR REPORT	TG	DF	JR
Rev	Date	Description	GIS	Chk	App

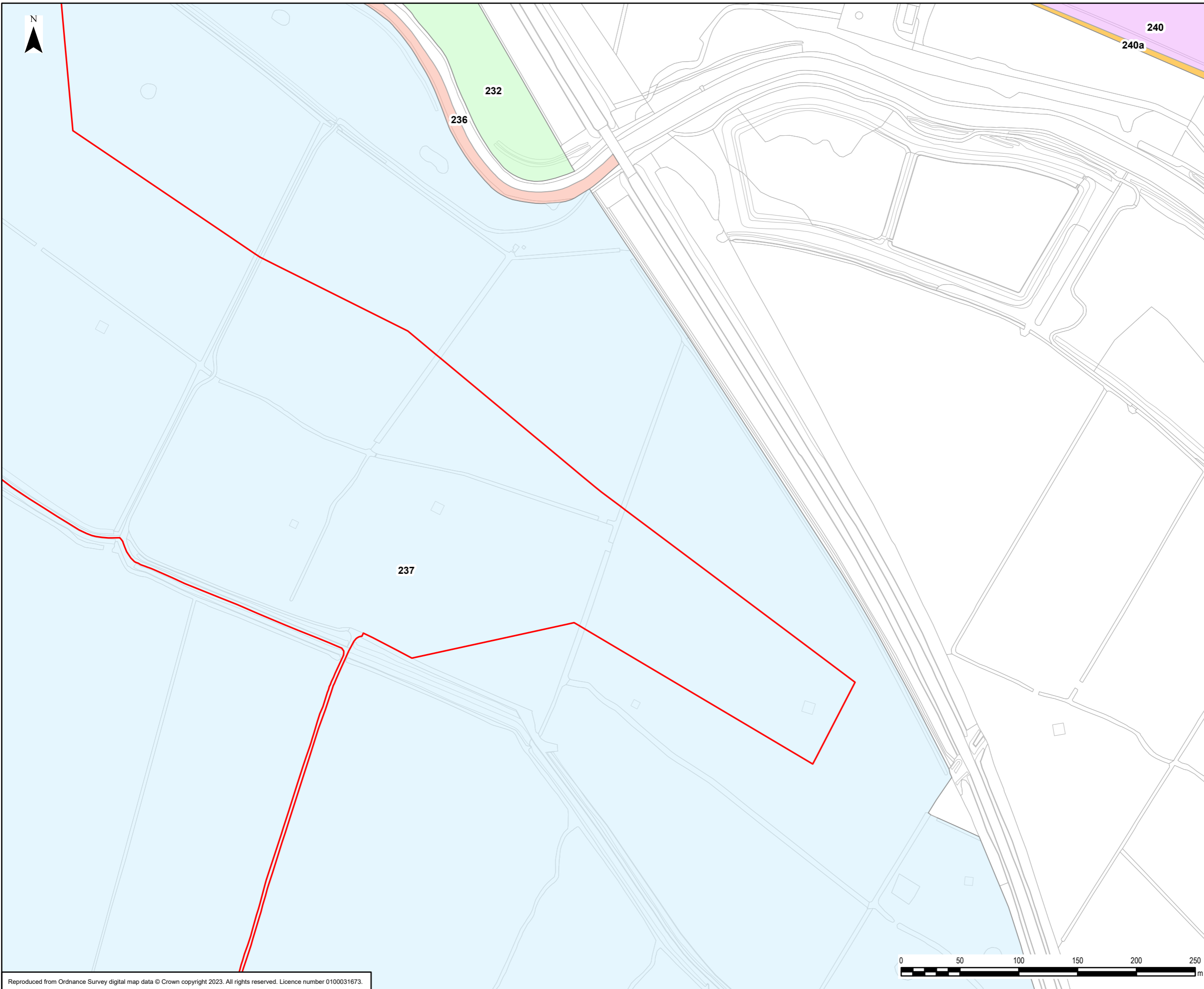


Scheme: SEA LINK

Document Title: SURVEY PARCELS - KENT

Creator:	Date:	Checker:	Date:	Approver:	Date:
TG	05/10/2023	DF	05/10/2023	JR	05/10/2023
Document Ref:	Scale:	Format:	Sheets:	Rev:	
FIGURE 3.3.3	1:3,000	A3	2 OF 12	0	

Reproduced from Ordnance Survey digital map data © Crown copyright 2023. All rights reserved. Licence number 0100031673.

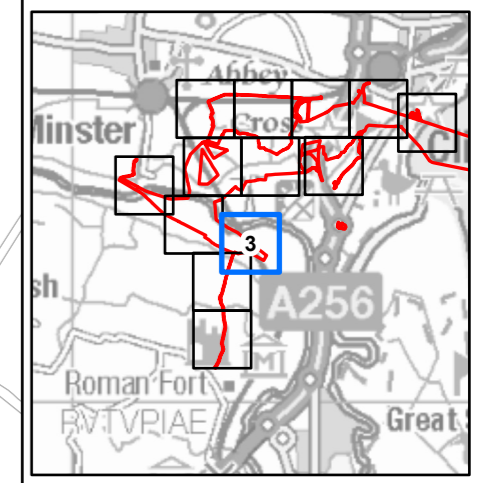


Legend

Draft Order Limits

Survey Parcel ID

- 232
- 236
- 237
- 240
- 240a



0	05/10/2023	PEIR REPORT	TG	DF	JR
Rev	Date	Description	GIS	Chk	App

nationalgrid

Scheme: SEA LINK

Document Title: SURVEY PARCELS - KENT

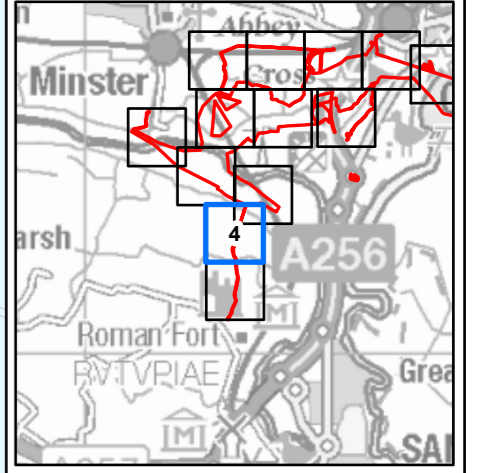
Creator:	Date:	Checker:	Date:	Approver:	Date:
TG	05/10/2023	DF	05/10/2023	JR	05/10/2023
Document Ref:	Scale:	Format:	Sheets:	Rev:	
FIGURE 3.3.3	1:3,000	A3	3 OF 12	0	

Reproduced from Ordnance Survey digital map data © Crown copyright 2023. All rights reserved. Licence number 0100031673.



- Legend
- Draft Order Limits
 - Survey Parcel ID
 - 237

237



Rev	Date	Description	GIS	Chk	App
0	05/10/2023	PEIR REPORT	TG	DF	JR

nationalgrid

Scheme: SEA LINK

Document Title: SURVEY PARCELS - KENT

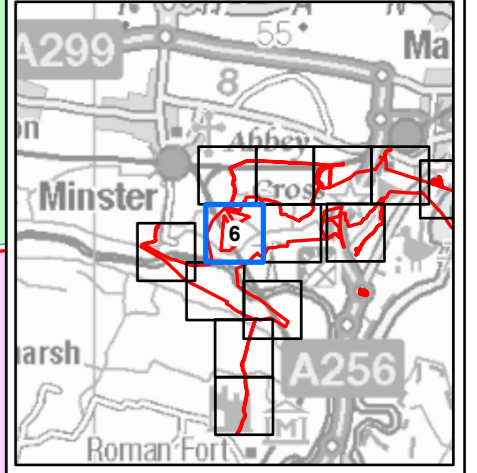
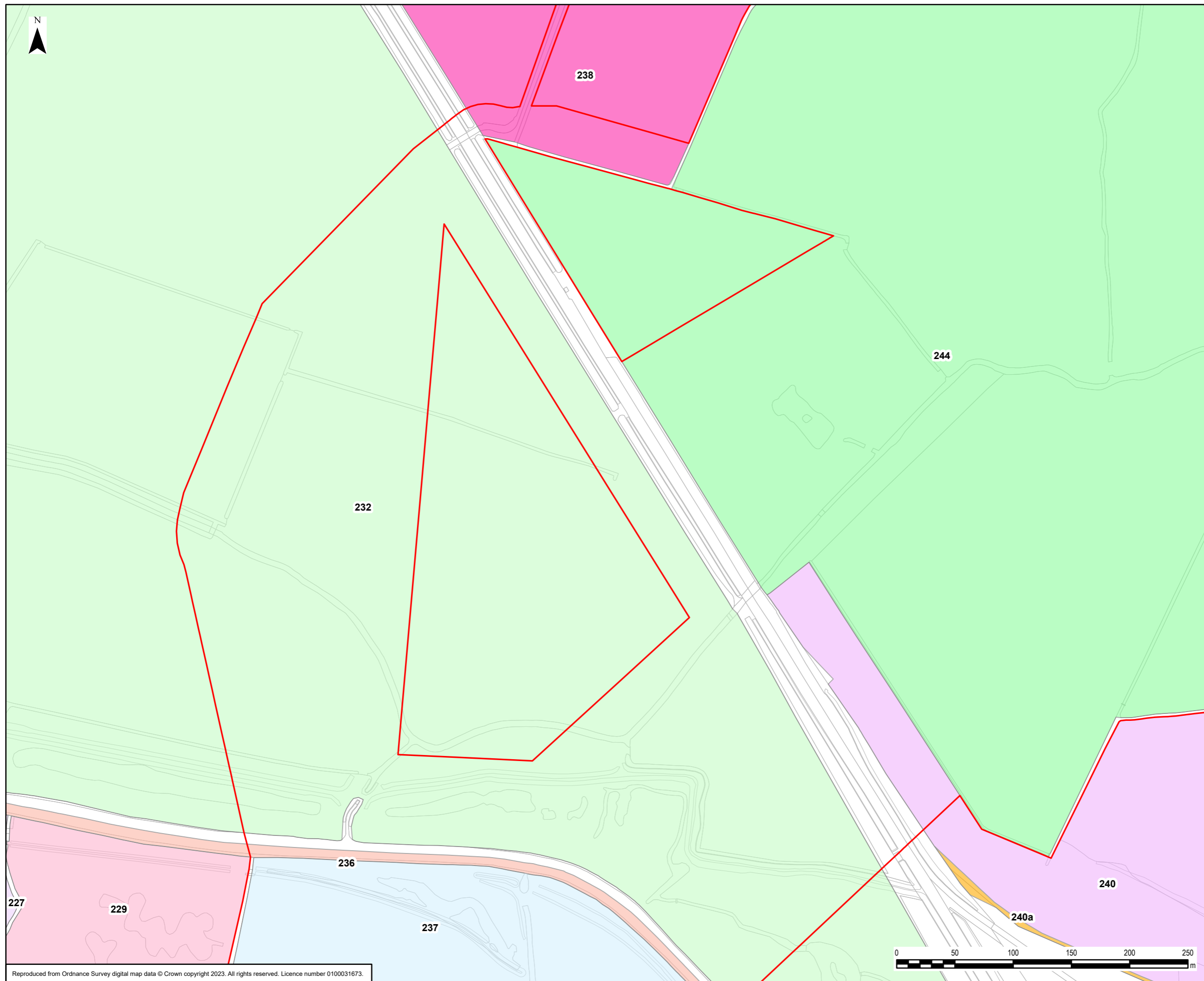
Creator:	Date:	Checker:	Date:	Approver:	Date:
TG	05/10/2023	DF	05/10/2023	JR	05/10/2023

Document Ref:	Scale:	Format:	Sheets:	Rev:
FIGURE 3.3.3	1:3,000	A3	4 OF 12	0





- Legend**
- Draft Order Limits
 - Survey Parcel ID**
 - 227
 - 229
 - 232
 - 236
 - 237
 - 238
 - 240
 - 240a
 - 244



0	05/10/2023	PEIR REPORT	TG	DF	JR
Rev	Date	Description	GIS	Chk	App



Scheme: SEA LINK

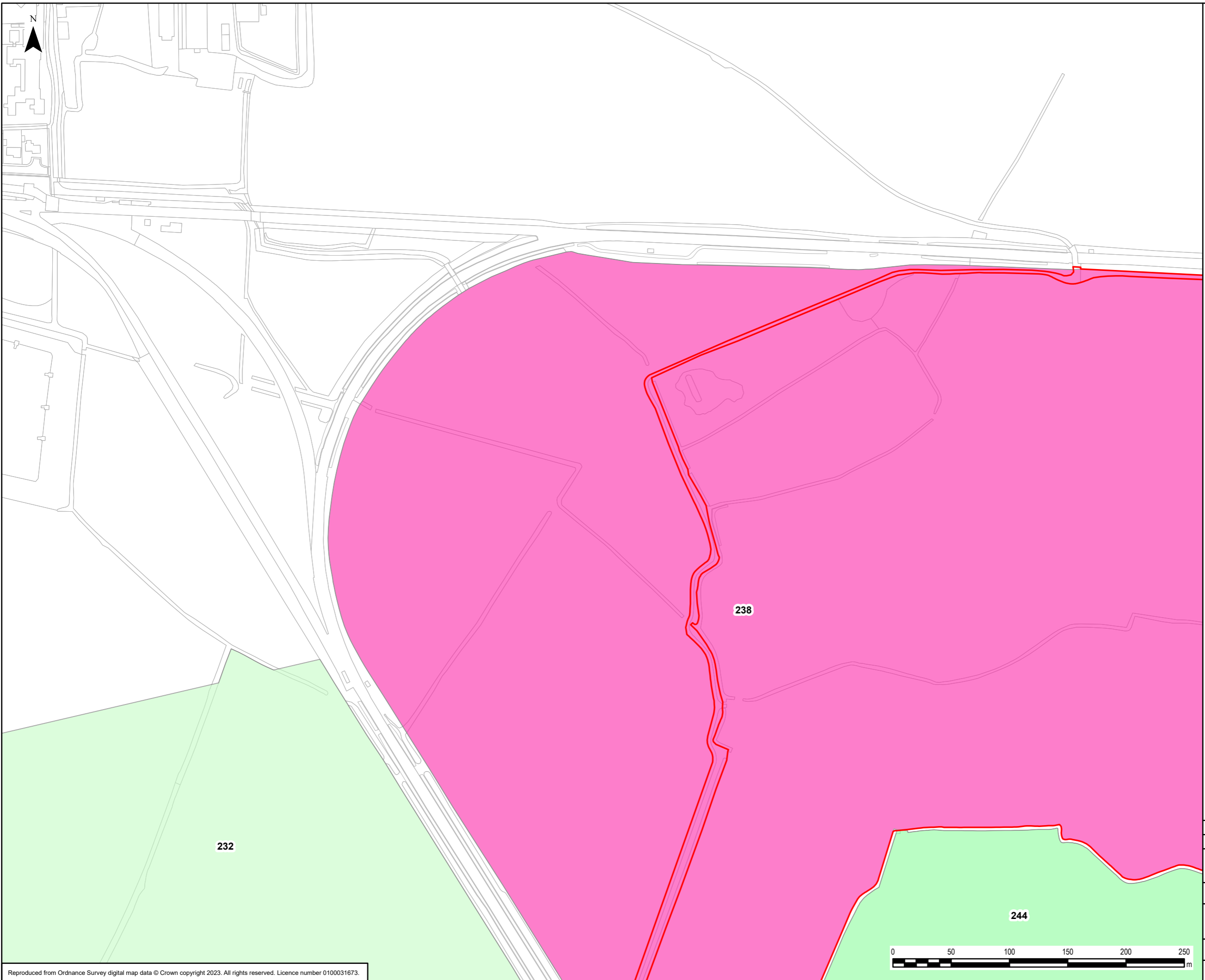
Document Title: SURVEY PARCELS - KENT

Creator: TG	Date: 05/10/2023	Checker: DF	Date: 05/10/2023	Approver: JR	Date: 05/10/2023
Document Ref: FIGURE 3.3.3	Scale: 1:3,000	Format: A3	Sheets: 5 OF 12	Rev: 0	

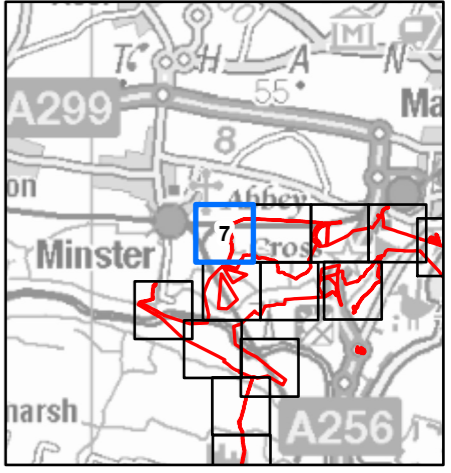


Reproduced from Ordnance Survey digital map data © Crown copyright 2023. All rights reserved. Licence number 0100031673.

Document Path: \\na.aecomnet.com\ifs\EMEA\Manchester-UK\MCR5\Legacy\UKMCR1FP002-V1\IE\Proposal\3512\SEAL GIS\02_Maps\PIER\Ecology\Sea_Link_PEIR_Ecology_LandParcels.aprx



- Legend**
- Draft Order Limits
 - Survey Parcel ID 232
 - 238
 - 244



0	05/10/2023	PEIR REPORT	TG	DF	JR
Rev	Date	Description	GIS	Chk	App

nationalgrid

Scheme: SEA LINK

Document Title: SURVEY PARCELS - KENT

Creator:	Date:	Checker:	Date:	Approver:	Date:
TG	05/10/2023	DF	05/10/2023	JR	05/10/2023

Document Ref:	Scale:	Format:	Sheets:	Rev:
FIGURE 3.3.3	1:3,000	A3	6 OF 12	0

Reproduced from Ordnance Survey digital map data © Crown copyright 2023. All rights reserved. Licence number 0100031673.

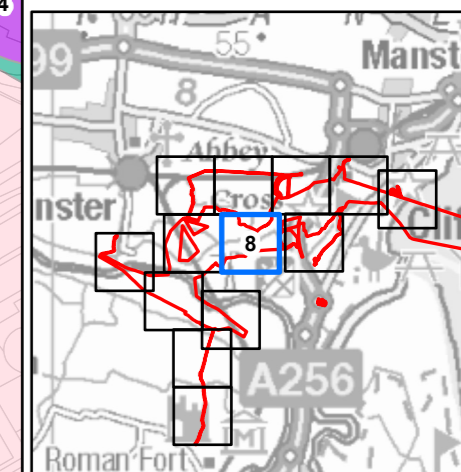
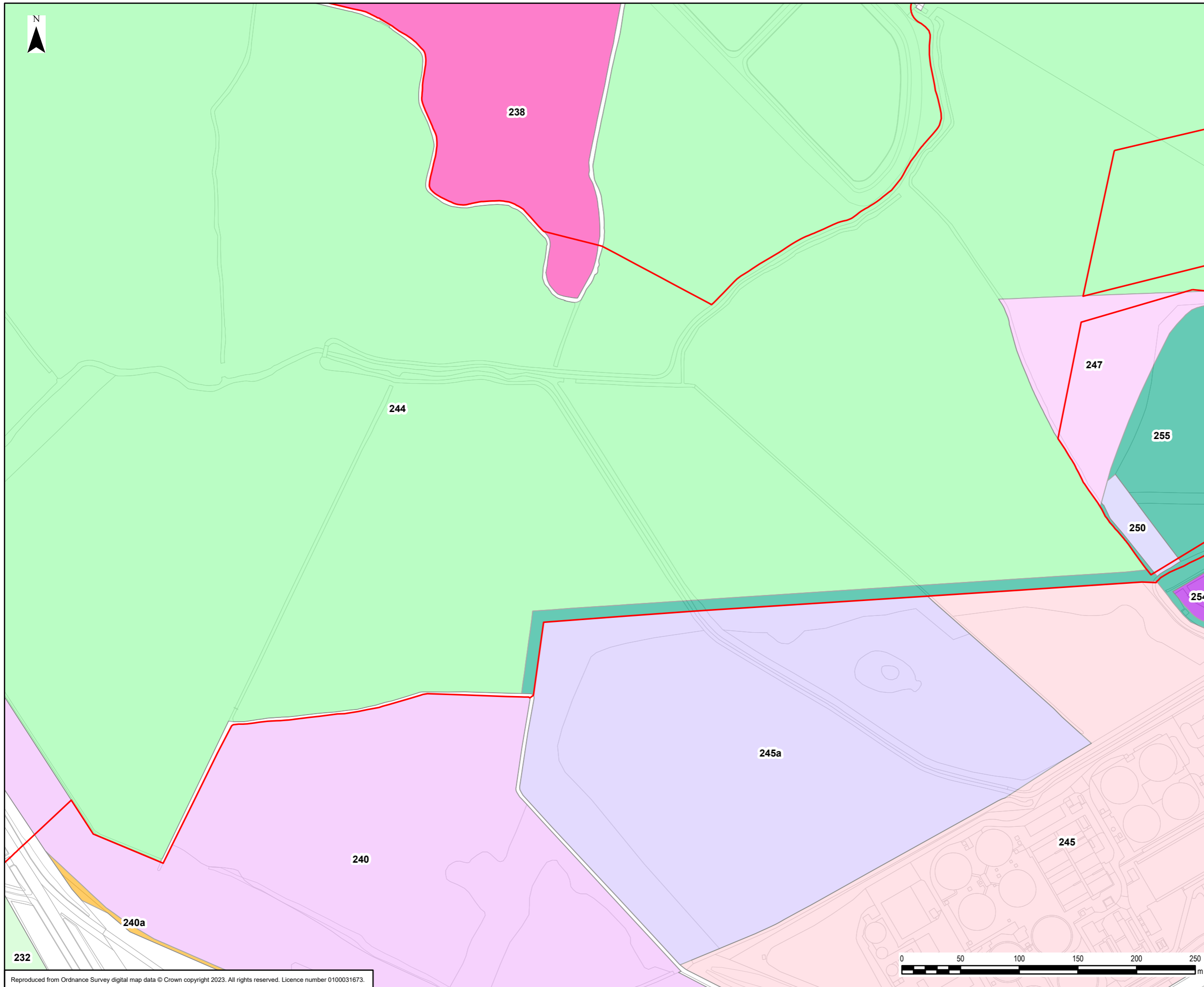


Legend

Draft Order Limits

Survey Parcel ID

- 232
- 238
- 240
- 240a
- 244
- 245
- 245a
- 247
- 250
- 254
- 255



0	05/10/2023	PEIR REPORT	TG	DF	JR
Rev	Date	Description	GIS	Chk	App



Scheme: SEA LINK

Document Title: SURVEY PARCELS - KENT

Creator:	Date:	Checker:	Date:	Approver:	Date:
TG	05/10/2023	DF	05/10/2023	JR	05/10/2023

Document Ref:	Scale:	Format:	Sheets:	Rev:
FIGURE 3.3.3	1:3,000	A3	7 OF 12	0



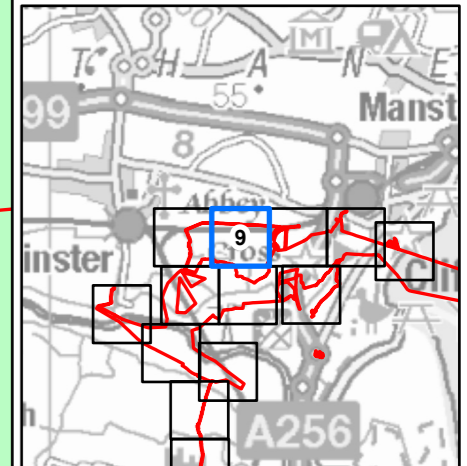
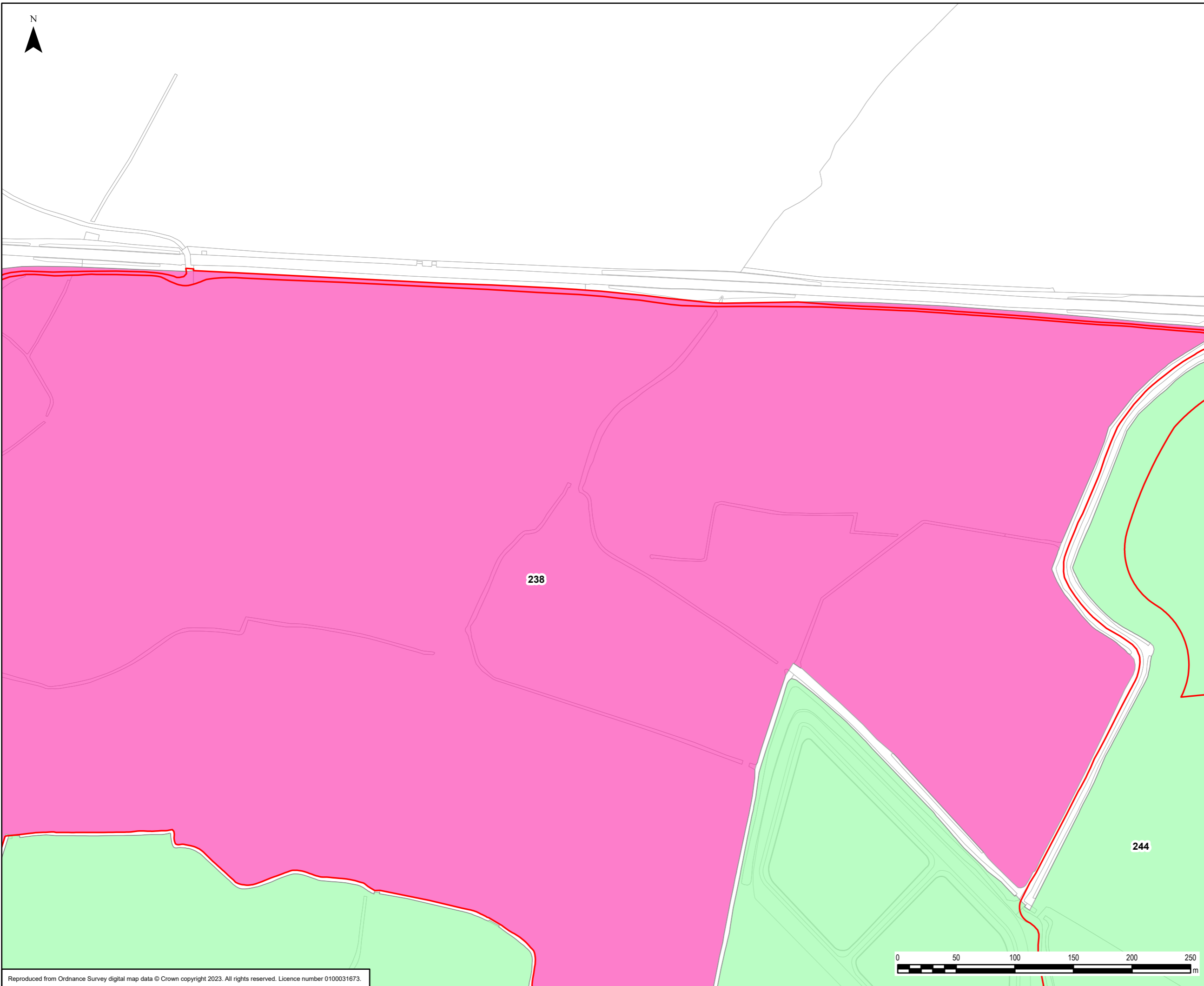
Reproduced from Ordnance Survey digital map data © Crown copyright 2023. All rights reserved. Licence number 0100031673.

Document Path: \\na.aecomnet.com\fs\EMEA\Manchester-UKMCR5\Legacy\UKMCR1FP002-V1\IE\Proposal\3512\SEAL GIS\02_Maps\PIER\Ecology\Sea_Link_PEIR_Ecology_LandParcels.aprx



Legend

- Draft Order Limits
- Survey Parcel ID
- 238
- 244



0	05/10/2023	PEIR REPORT	TG	DF	JR
Rev	Date	Description	GIS	Chk	App



Scheme: SEA LINK

Document Title: SURVEY PARCELS - KENT

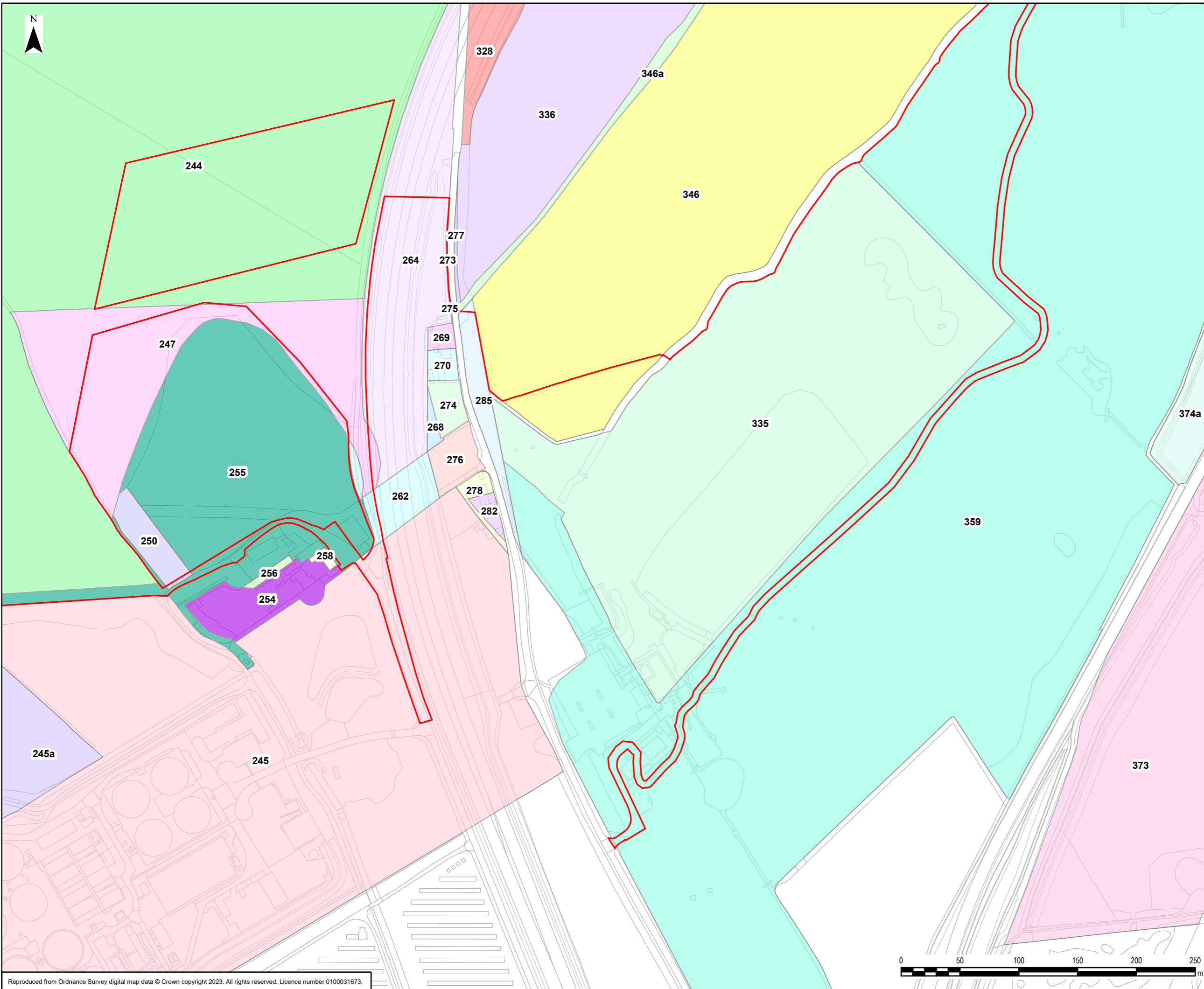
Creator:	Date:	Checker:	Date:	Approver:	Date:
TG	05/10/2023	DF	05/10/2023	JR	05/10/2023

Document Ref:	Scale:	Format:	Sheets:	Rev:
FIGURE 3.3.3	1:3,000	A3	8 OF 12	0



Reproduced from Ordnance Survey digital map data © Crown copyright 2023. All rights reserved. Licence number 0100031673.

Document Path: \\na.aecomnet.com\ifs\EMEA\Manchester-UK\MCR5\Legacy\UKMCR1FP002-V1\IE\Proposal\3512\SEAL_GIS\02_Maps\PIER\Ecology\Sea_Link_PEIR_Ecology_LandParcels.aprx

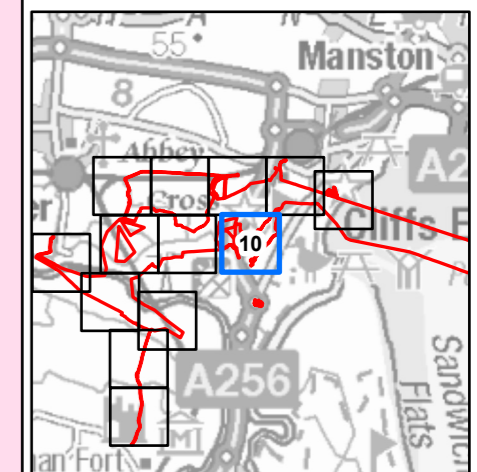


Legend

Draft Order Limits

Survey Parcel ID

- 244
- 245
- 245a
- 247
- 250
- 254
- 255
- 256
- 258
- 262
- 264
- 268
- 269
- 270
- 273
- 274
- 275
- 276
- 277
- 278
- 282
- 285
- 328
- 335
- 336
- 346
- 346a
- 359
- 373
- 374a



0	05/10/2023	PEIR REPORT	TG	DF	JR
Rev	Date	Description	GIS	Chk	App

nationalgrid

Scheme: SEA LINK

Document Title: SURVEY PARCELS - KENT

Creator:	Date:	Checker:	Date:	Approver:	Date:
TG	05/10/2023	DF	05/10/2023	JR	05/10/2023
Document Ref:	Scale:	Format:	Sheets:	Rev:	
FIGURE 3.3.3	1:3,000	A3	9 OF 12	0	

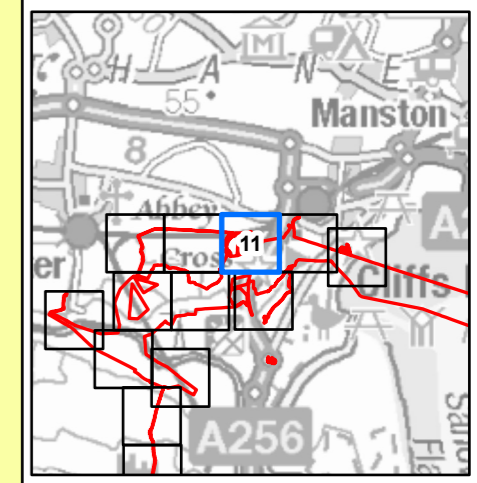
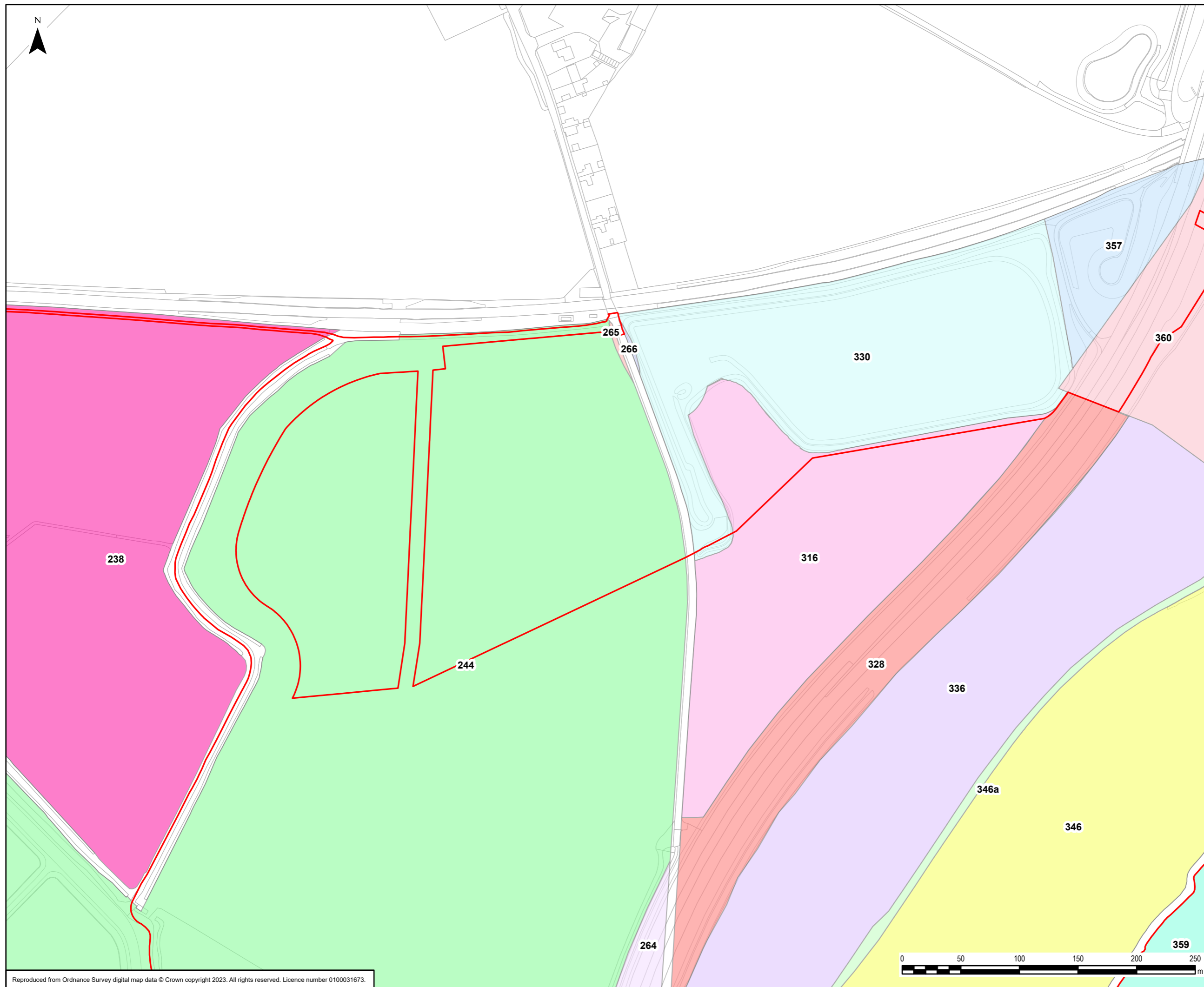


Reproduced from Ordnance Survey digital map data © Crown copyright 2023. All rights reserved. Licence number 0100031673.

Document Path: \\na.aecomnet.com\fs\EMEA\Manchester-UKMCR5\Legacy\UKMCR1FP002-V1\E\Proposal\3512\SEAL GIS\02_Maps\PIER\Ecology\Sea_Link_PEIR_Ecology_LandParcels.aprx



- Legend**
- Draft Order Limits
 - Survey Parcel ID**
 - 238
 - 244
 - 264
 - 265
 - 266
 - 316
 - 328
 - 330
 - 336
 - 346
 - 346a
 - 357
 - 359
 - 360



0	05/10/2023	PEIR REPORT	TG	DF	JR
Rev	Date	Description	GIS	Chk	App

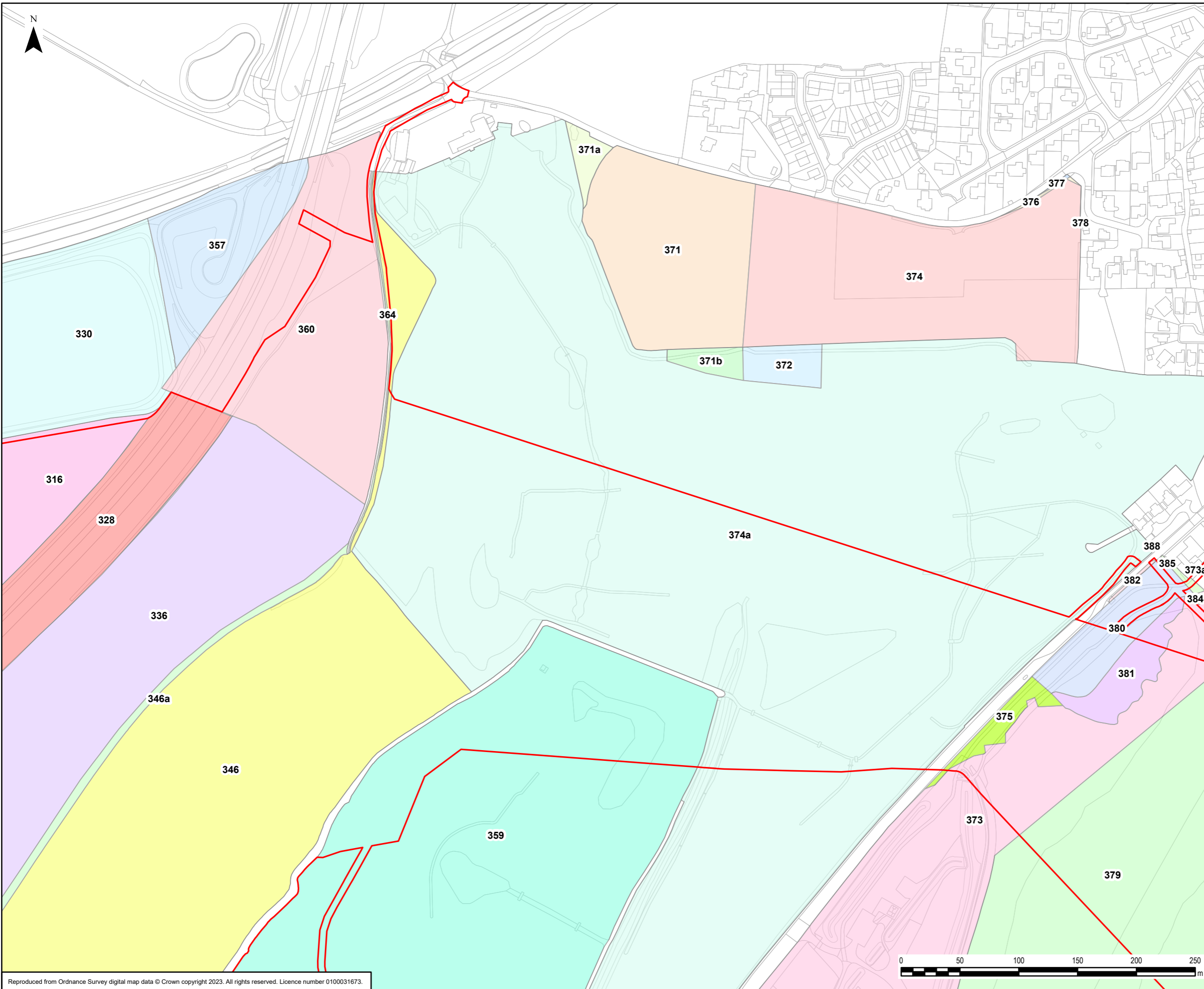
nationalgrid

Scheme: SEA LINK
 Document Title: SURVEY PARCELS - KENT

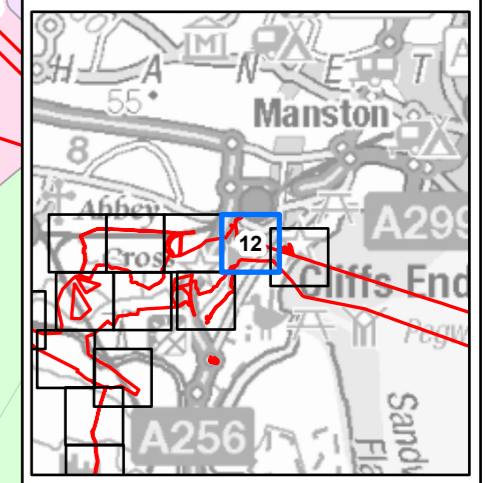
Creator: TG	Date: 05/10/2023	Checker: DF	Date: 05/10/2023	Approver: JR	Date: 05/10/2023
Document Ref: FIGURE 3.3.3	Scale: 1:3,000	Format: A3	Sheets: 10 OF 12	Rev: 0	



Reproduced from Ordnance Survey digital map data © Crown copyright 2023. All rights reserved. Licence number 0100031673.



- Legend**
- Draft Order Limits
 - Survey Parcel ID**
 - 316
 - 328
 - 330
 - 336
 - 346
 - 346a
 - 357
 - 359
 - 360
 - 364
 - 371
 - 371a
 - 371b
 - 372
 - 373
 - 373a
 - 374
 - 374a
 - 375
 - 376
 - 377
 - 378
 - 379
 - 380
 - 381
 - 382
 - 384
 - 385
 - 388




0	05/10/2023	PEIR REPORT	TG	DF	JR
Rev	Date	Description	GIS	Chk	App

nationalgrid

Scheme: SEA LINK

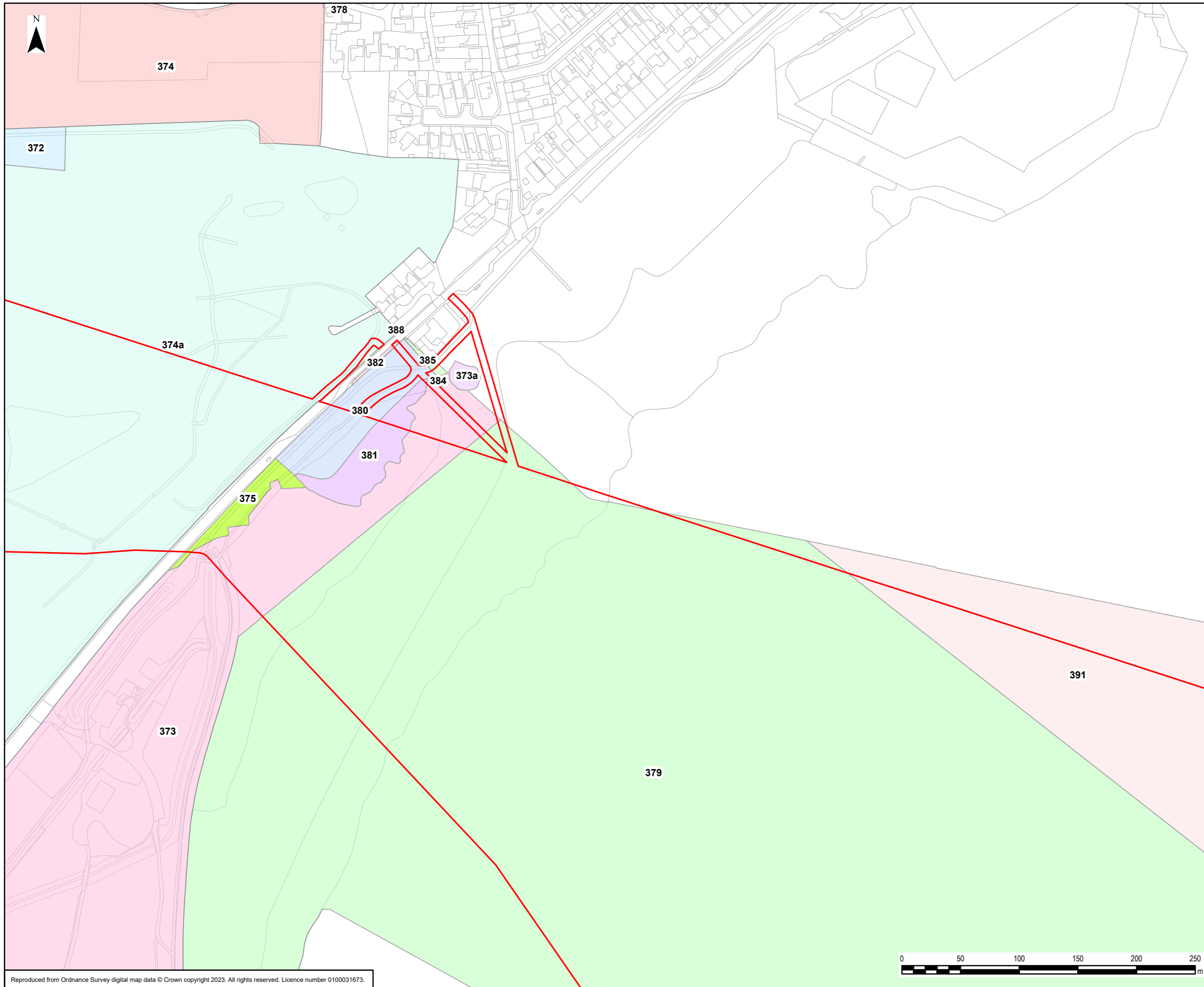
Document Title: SURVEY PARCELS - KENT

Creator: TG	Date: 05/10/2023	Checker: DF	Date: 05/10/2023	Approver: JR	Date: 05/10/2023
Document Ref: FIGURE 3.3.3	Scale: 1:3,000	Format: A3	Sheets: 11 OF 12	Rev: 0	

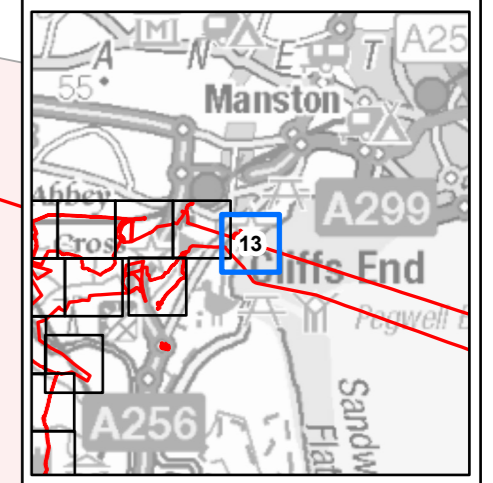


Reproduced from Ordnance Survey digital map data © Crown copyright 2023. All rights reserved. Licence number 0100031673.

Document Path: \\na.aecomnet.com\fs\EMEA\Manchester-UKMCR5\Legacy\UKMCR1FP002-V11E\Proposal\3512\SEAL GIS\02_Maps\PIER\Ecology\Sea_Link_PEIR_Ecology_LandParcels.aprx



- Legend**
- Draft Order Limits
 - Survey Parcel ID**
 - 372
 - 373
 - 373a
 - 374
 - 374a
 - 375
 - 378
 - 379
 - 380
 - 381
 - 382
 - 384
 - 385
 - 388
 - 391




0	05/10/2023	PEIR REPORT	TG	DF	JR
Rev	Date	Description	GIS	Chk	App



Scheme: SEA LINK
 Document Title: SURVEY PARCELS - KENT

Creator:	Date:	Checker:	Date:	Approver:	Date:
TG	05/10/2023	DF	05/10/2023	JR	05/10/2023
Document Ref:	Scale:	Format:	Sheets:	Rev:	
FIGURE 3.3.3	1:3,000	A3	12 OF 12	0	



Reproduced from Ordnance Survey digital map data © Crown copyright 2023. All rights reserved. Licence number 0100031673.

Document Path: \\na.aecomnet.com\fs\EMEA\Manchester-UKMCR5\Legacy\UKMCR1FP002-V1\IE\Proposal\3512\SEAL GIS\02_Maps\PIER\Ecology\Sea_Link_PEIR_Ecology_LandParcels.aprx