

- Legend**
- Routing and Siting Study Area
 - Existing National Grid Overhead Line - 400kV
 - Converter Site Option Areas
 - Landfall Area of Search (E2-4; K1-4; S1-5)
 - Options considered for marine routes/offshore cables
- North Kent Coast**
- Green
 - Red
 - Blue
- Pegwell Bay**
- Green
 - Red
 - Blue
- Broadstairs**
- Green

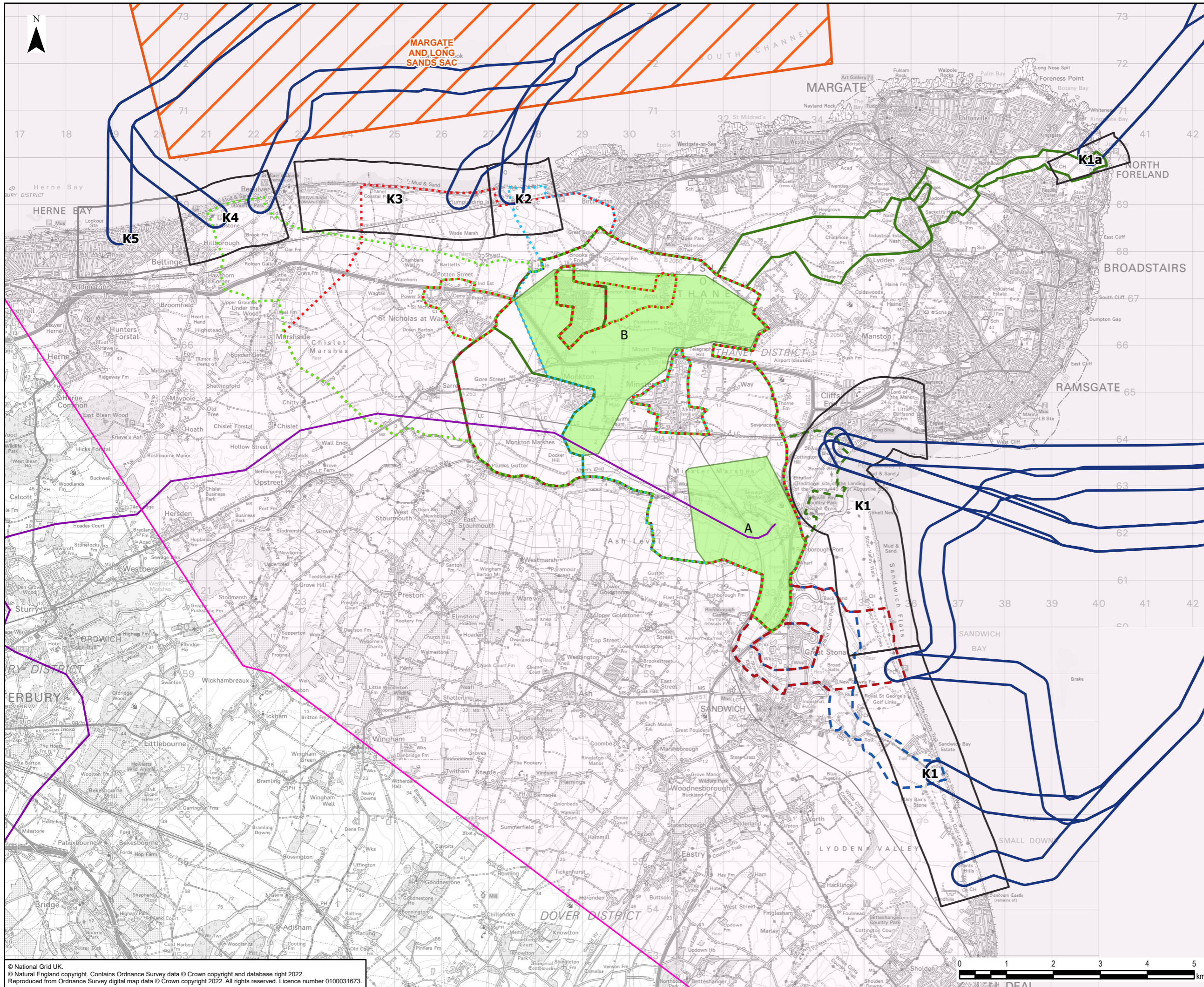
0	17/10/2023	PEIR	JH	DF	CC
Rev	Date	Description	GIS	Chk	App



Scheme: SEA LINK

Document Title: EVOLUTION OF THE KENT ONSHORE SCHEME - ROUTING AND SITING STAGE - SHEET 1 OF 4

Creator: JH	Date: 17/10/2023	Checker: DF	Date: 17/10/2023	Approver: CC	Date: 17/10/2023
Document Ref: FIGURE 3.1.1	Scale: 1:75,000	Format: A3	Sheets: 1	Rev: 0	



Legend

- Routing and Siting Study Area
- Existing National Grid Overhead Line - 400kV
- Converter Site Option Areas
- Landfall Area of Search (E2-4; K1-4; S1-5)
- Options considered for marine routes/offshore cables
- Special Area of Conservation (SAC)

North Kent Coast

- Green
- Blue
- Red

Pegwell Bay

- Green
- Blue
- Red

Broadstairs

- Green

0	17/10/2023	PEIR	JH	DF	CC
Rev	Date	Description	GIS	Chk	App

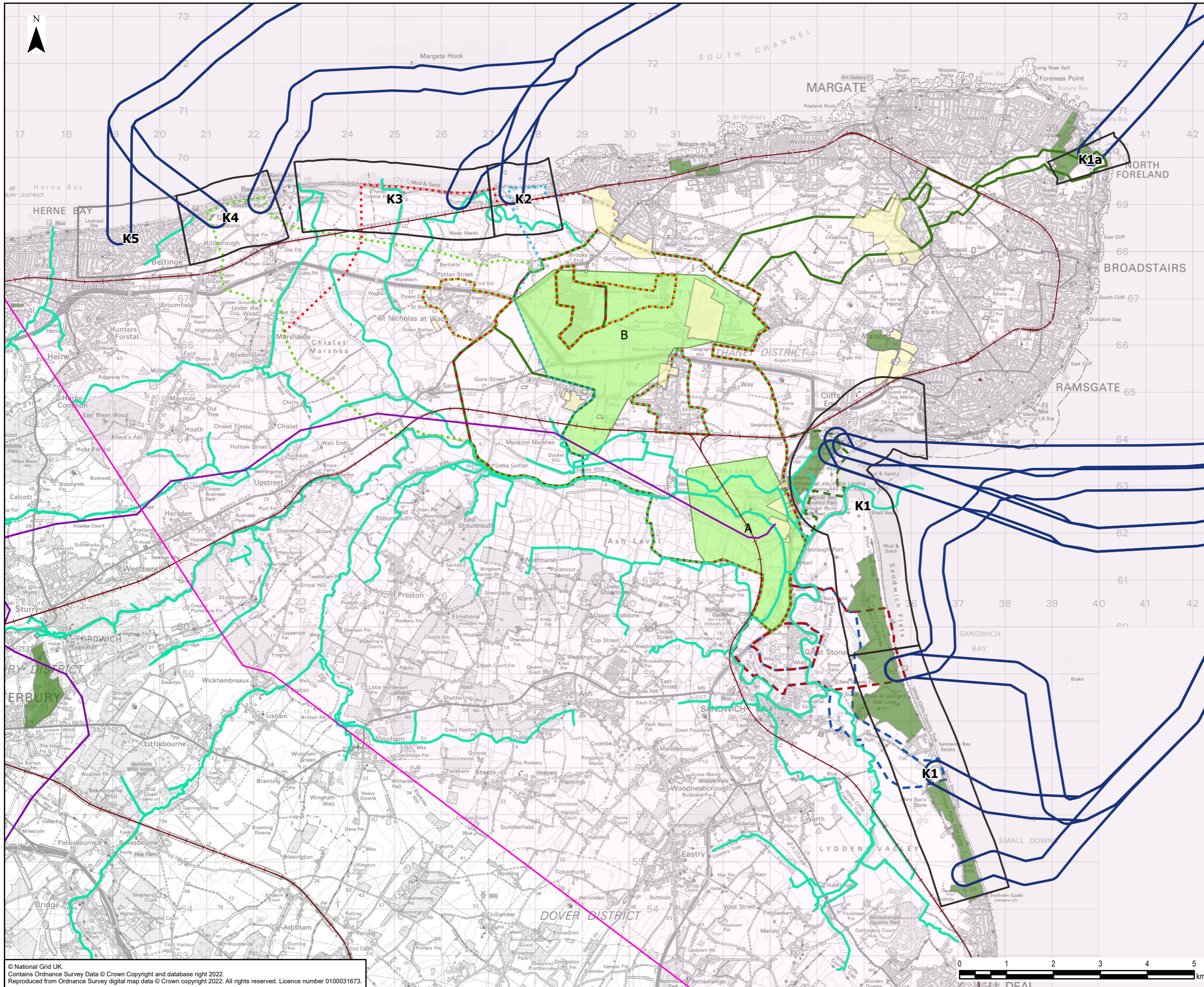


Scheme: SEA LINK

Document Title: EVOLUTION OF THE KENT ONSHORE SCHEME - ROUTING AND SITING STAGE - SHEET 2 OF 4

Creator: JH	Date: 17/10/2023	Checker: DF	Date: 17/10/2023	Approver: CC	Date: 17/10/2023
Document Ref: FIGURE 3.1.1	Scale: 1:75,000	Format: A3	Sheets: 1	Rev: 0	

© National Grid UK.
 © Natural England copyright. Contains Ordnance Survey data © Crown copyright and database right 2022.
 Reproduced from Ordnance Survey digital map data © Crown copyright 2022. All rights reserved. Licence number 0100031673.



- Legend**
- Routing and Siting Study Area
 - Existing National Grid Overhead Line - 400kV
 - Converter Site Option Areas
 - Landfall Area of Search (E2-4; K1-4; S1-5)
 - Options considered for marine routes/offshore cables
 - Local Plan Allocations (Digitised)
 - Golf Course
 - Rivers
 - Railways
 - North Kent Coast**
 - Green
 - Blue
 - Red
 - Pegwell Bay**
 - Green
 - Blue
 - Red
 - Broadstairs**
 - Green

0	17/10/2023	PEIR	JH	DF	CC
Rev	Date	Description	GIS	Chk	App

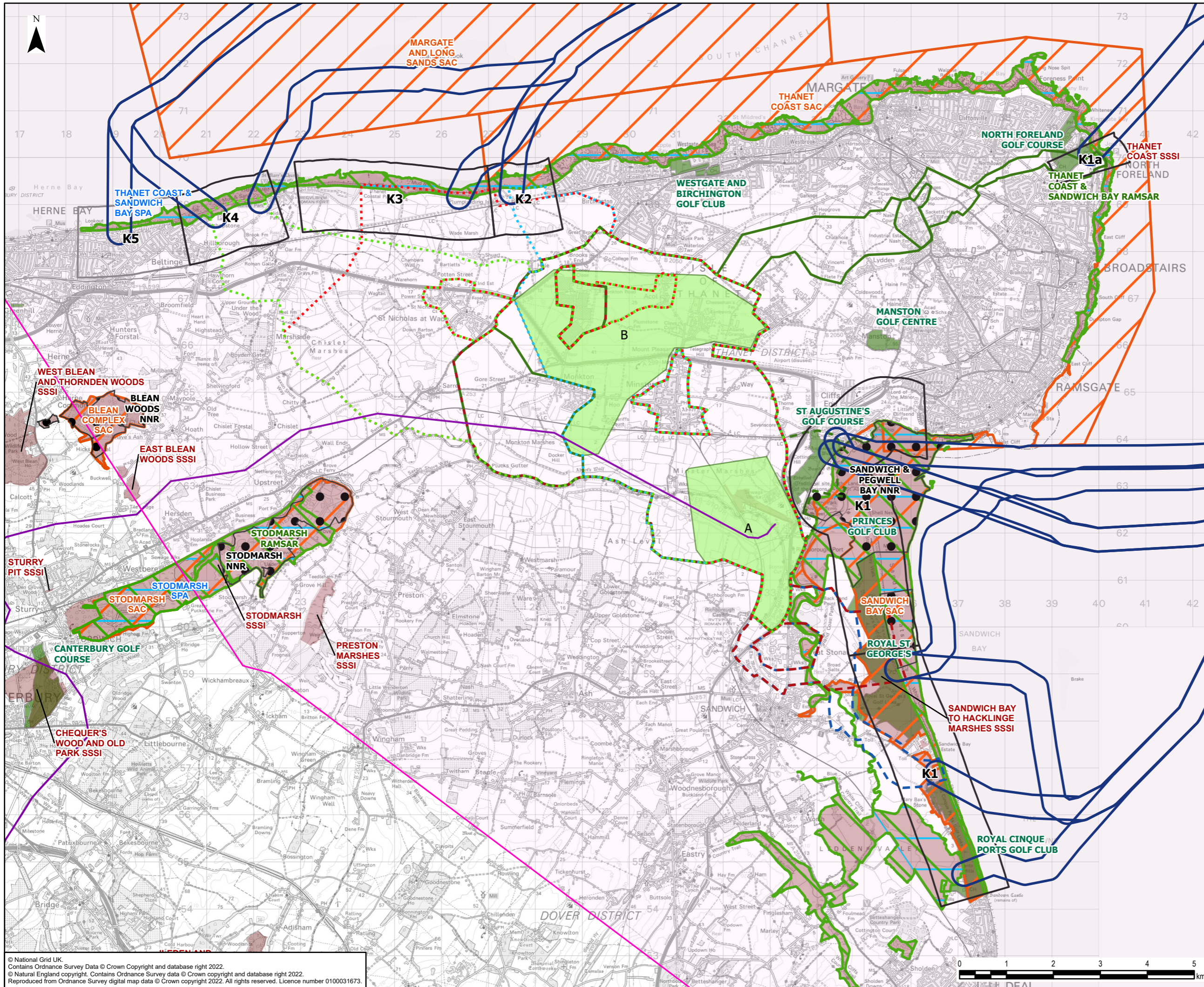
nationalgrid

Scheme: SEA LINK

Document Title: EVOLUTION OF THE KENT ONSHORE SCHEME - ROUTING AND SITING STAGE - SHEET 3 OF 4

Creator: JH	Date: 17/10/2023	Checker: DF	Date: 17/10/2023	Approver: CC	Date: 17/10/2023
Document Ref: FIGURE 3.1.1	Scale: 1:75,000	Format: A3	Sheets: 1	Rev: 0	

© National Grid UK. Contains Ordnance Survey Data © Crown Copyright and database right 2022. Reproduced from Ordnance Survey digital map data © Crown copyright 2022. All rights reserved. Licence number 0100031673.



Legend

- Routing and Siting Study Area
- Existing National Grid Overhead Line - 400kV
- Converter Site Option Areas
- Landfall Area of Search (E2-4; K1-4; S1-5)
- Options considered for marine routes/offshore cables
- Ramsar
- Special Area of Conservation (SAC)
- Special Protection Area (SPA)
- Site of Special Scientific Interest (SSSI)
- National Nature Reserve (NNR)
- Golf Course

North Kent Coast

- Green
- Blue
- Red

Pegwell Bay

- Green
- Blue
- Red

Broadstairs

- Green

0	17/10/2023	PEIR	JH	DF	CC
Rev	Date	Description	GIS	Chk	App

nationalgrid

Scheme: SEA LINK

Document Title: EVOLUTION OF THE KENT ONSHORE SCHEME - ROUTING AND SITING STAGE - SHEET 4 OF 4

Creator: JH	Date: 17/10/2023	Checker: DF	Date: 17/10/2023	Approver: CC	Date: 17/10/2023
Document Ref: FIGURE 3.1.1	Scale: 1:75,000	Format: A3	Sheets: 1	Rev: 0	

© National Grid UK. Contains Ordnance Survey Data © Crown Copyright and database right 2022.
 © Natural England copyright. Contains Ordnance Survey data © Crown copyright and database right 2022.
 Reproduced from Ordnance Survey digital map data © Crown copyright 2022. All rights reserved. Licence number 0100031673.



- Legend**
- Project Scoping Boundary
 - Kent Onshore Scheme Scoping Boundary
 - National Grid
 - Overhead Line - 400KV
 - Kent Converter Site/Substation Option Area
 - Kent Converter/Substation Site Emerging Preference Graduated Swarhe
 - HVDC Corridor Graduated Swathe
 - HVAC Corridor Graduated Swathe
 - HVDC Corridor
 - HVAC Corridor

0	14/06/2023	PEIR	JH	DF	CC
Rev	Date	Description	GIS	Chk	App

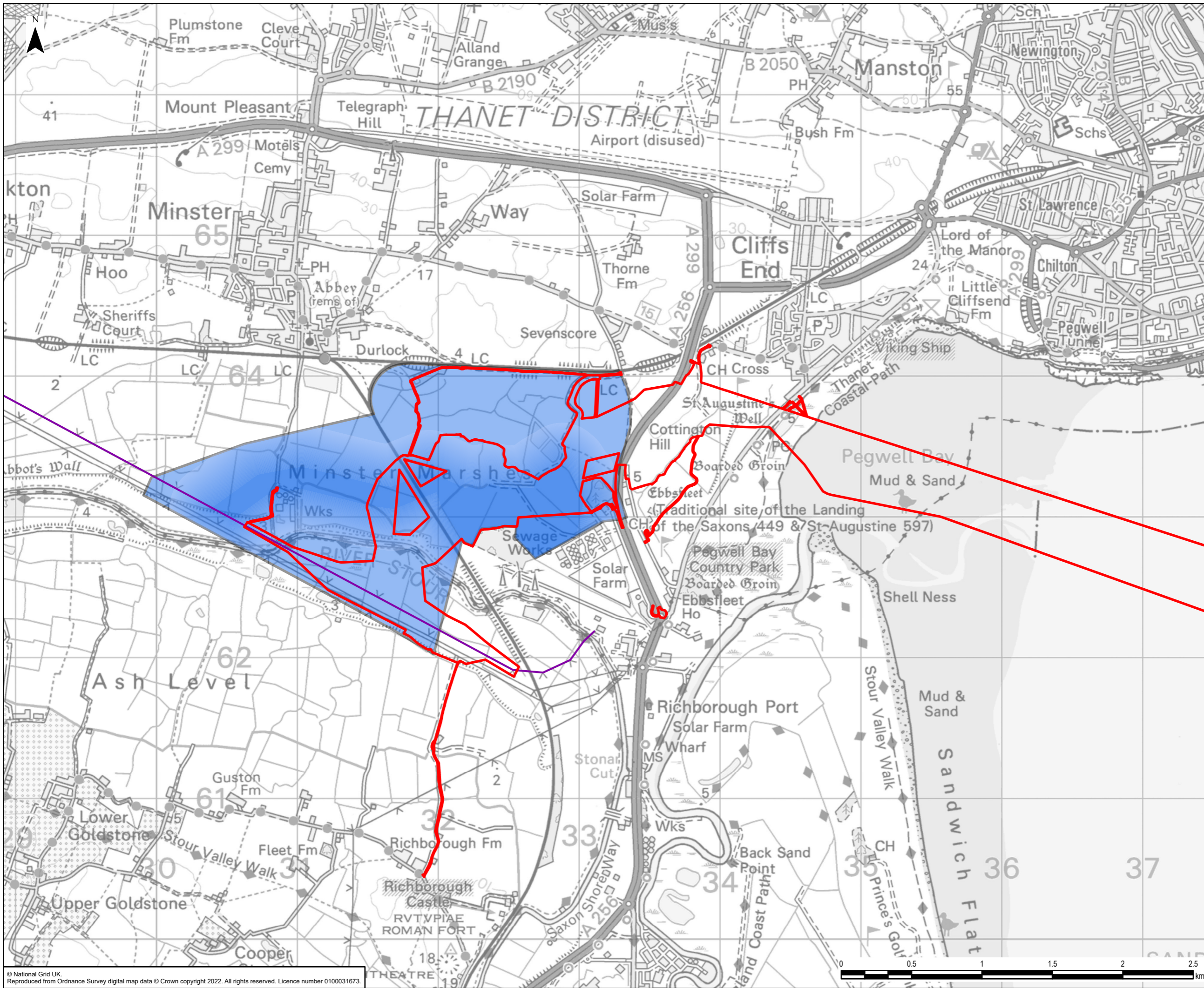


Scheme: SEA LINK

Document Title: KENT ONSHORE SCHEME AT NON-STATUTORY CONSULTATION AND EIA SCOPING

Crestor: JH	Date: 14/06/2023	Checker: DF	Date: 14/06/2023	Approver: CC	Date: 14/06/2023
Document Ref: FIGURE 3.1.2	Scale: 1:25,000	Format: A3	Sheets: 1	Rev: 0	

© National Grid UK. Reproduced from Ordnance Survey digital map data © Crown copyright 2022. All rights reserved. Licence number 0100031673.



- Legend
- Draft Order Limits
 - National Grid
 - Overhead Line - 400kV
 - HVAC Corridor Graduated Swathe
 - HVAC Corridor

0	14/06/2023	PEIR	JH	DF	CC
Rev	Date	Description	GIS	Chk	App

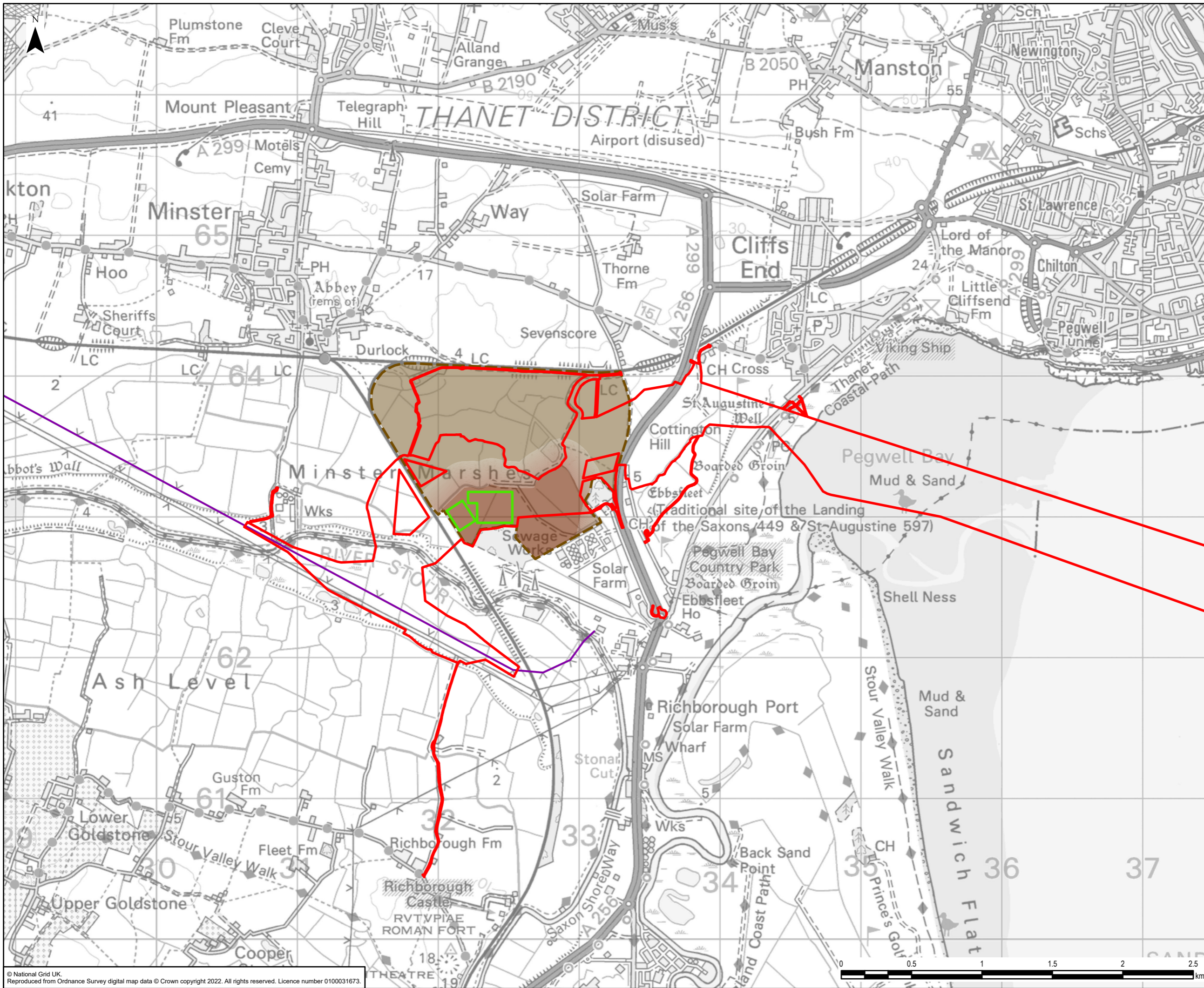
nationalgrid

Scheme: SEA LINK

Document Title: EVOLUTION OF THE KENT ONSHORE SCHEME HVAC CONNECTION

Crestor: JH	Date: 14/06/2023	Checker: DF	Date: 14/06/2023	Approver: CC	Date: 14/06/2023
Document Ref: FIGURE 3.1.3	Scale: 1:25,000	Format: A3	Sheets: 1	Rev: 0	

© National Grid UK. Reproduced from Ordnance Survey digital map data © Crown copyright 2022. All rights reserved. Licence number 0100031673.



- Legend**
- Draft Order Limits
 - National Grid Overhead Line - 400kV
 - Minster Substation and Minster Converter Station
 - Kent Converter Site/ Substation Option Area
 - Kent Converter/Substation Site Emerging Preference Graduated Swathe

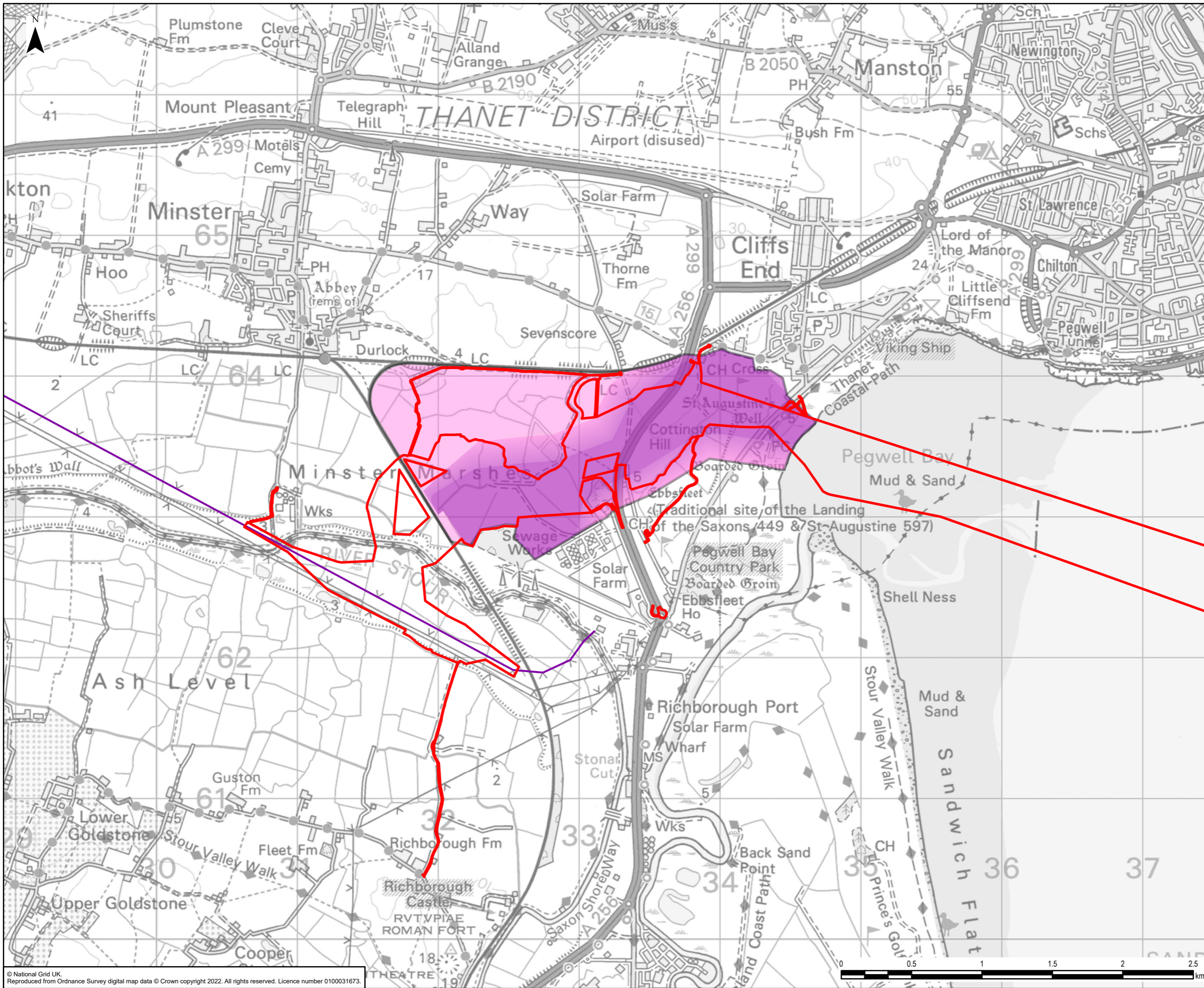
© National Grid UK. Reproduced from Ordnance Survey digital map data © Crown copyright 2022. All rights reserved. Licence number 0100031673.



0	14/06/2023	PEIR	JH	DF	CC
Rev	Date	Description	GIS	Chk	App

nationalgrid

Scheme: SEA LINK					
Document Title: EVOLUTION OF THE KENT ONSHORE SCHEME MINSTER SUBSTATION AND MINSTER CONVERTER STATION					
Crestor: JH	Date: 14/06/2023	Checker: DF	Date: 14/06/2023	Approver: CC	Date: 14/06/2023
Document Ref: FIGURE 3.1.4	Scale: 1:25,000	Format: A3	Sheets: 1	Rev: 0	



- Legend**
- Draft Order Limits
 - National Grid Overhead Line - 400kV
 - HVDC Corridor Graduated Swathe
 - HVDC Corridor

© National Grid UK. Reproduced from Ordnance Survey digital map data © Crown copyright 2022. All rights reserved. Licence number 0100031673.



0	14/06/2023	PEIR	JH	DF	CC
Rev	Date	Description	GIS	Chk	App

nationalgrid

Scheme: SEA LINK

Document Title:
EVOLUTION OF THE KENT ONSHORE SCHEME
UNDERGROUND HVDC CABLES AND LANDFALL

Crestor:	Date:	Checker:	Date:	Approver:	Date:
JH	14/06/2023	DF	14/06/2023	CC	14/06/2023
Document Ref:	Scale:	Format:	Sheets:	Rev:	
FIGURE 3.1.5	1:25,000	A3	1	0	