

- Legend**
- Draft Order Limits
 - Study Area
 - Listed Building
 - ▲ Grade II
 - ▲ Grade II*
 - Suffolk HER Point
 - Suffolk HER Polygon

0	01/08/2023	PEIR	JH	DF	CC
Rev	Date	Description	GIS	Chk	App

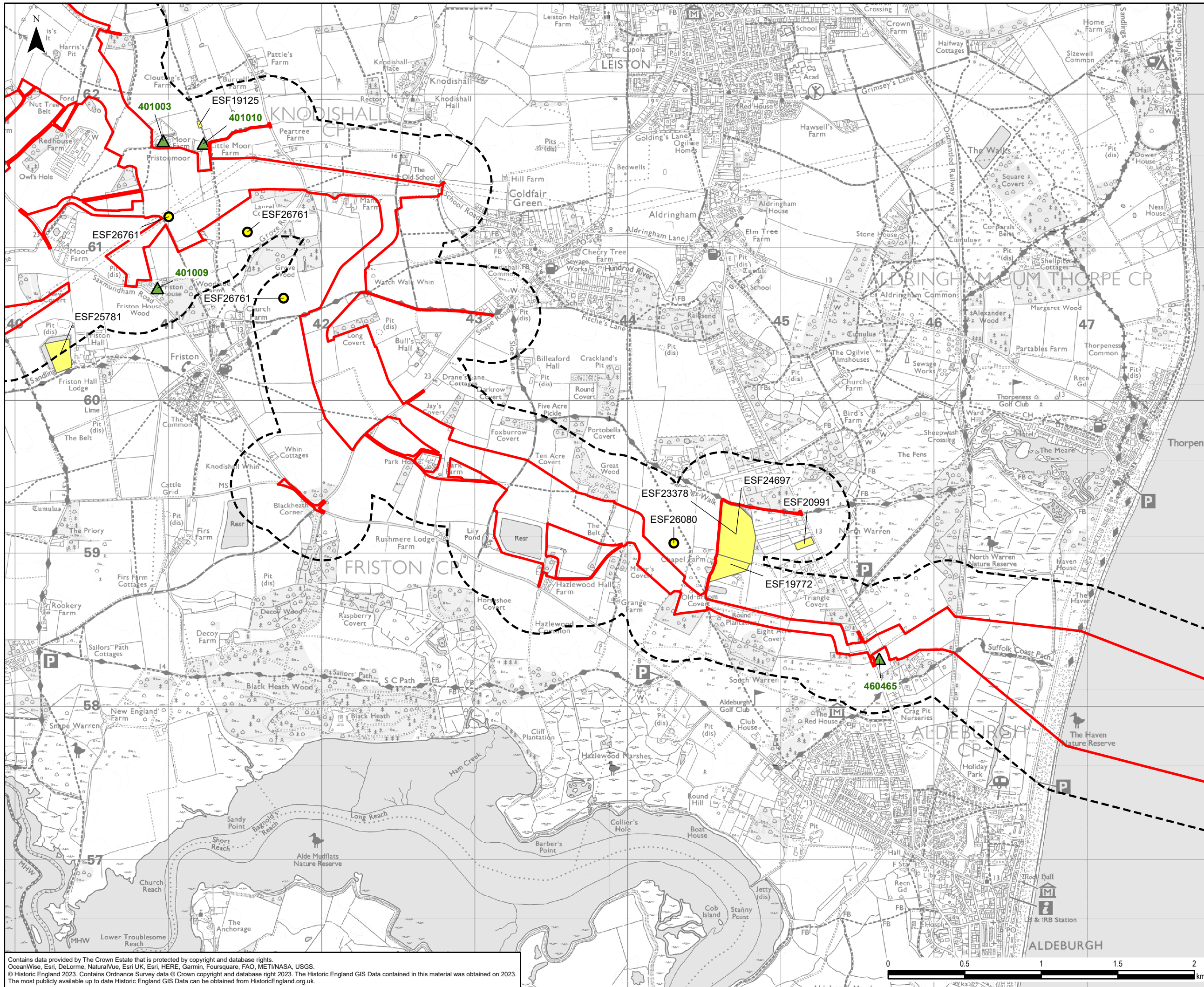
nationalgrid

Scheme: SEA LINK

Document Title: HERITAGE ASSETS WITHIN THE 500M STUDY AREA

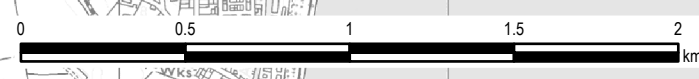
Creator:	Date:	Checker:	Date:	Approver:	Date:
JH	01/08/2023	DF	01/08/2023	CC	01/08/2023
Document Ref:	Scale:	Format:	Sheets:	Rev:	
FIGURE 2.4.1	1:23,000	A3	1	0	

Contains data provided by The Crown Estate that is protected by copyright and database rights. OceanWise, Esri, DeLorme, NaturalVue, Esri UK, Esri, Garmin, Foursquare, FAO, METI/NASA, USGS. © Historic England 2023. Contains Ordnance Survey data © Crown copyright and database right 2023. The Historic England GIS Data contained in this material was obtained on 2023. The most publicly available up to date Historic England GIS Data can be obtained from HistoricEngland.org.uk.



- Legend**
- Draft Order Limits
 - Study Area
 - Listed Building**
 - ▲ Grade II
 - ▲ Grade II*
 - Suffolk HER Point
 - Suffolk HER Polygon

Contains data provided by The Crown Estate that is protected by copyright and database rights. OceanWise, Esri, DeLorme, NaturalVue, Esri UK, Esri, HERE, Garmin, Foursquare, FAO, METI/NASA, USGS. © Historic England 2023. Contains Ordnance Survey data © Crown copyright and database right 2023. The Historic England GIS Data contained in this material was obtained on 2023. The most publicly available up to date Historic England GIS Data can be obtained from HistoricEngland.org.uk.



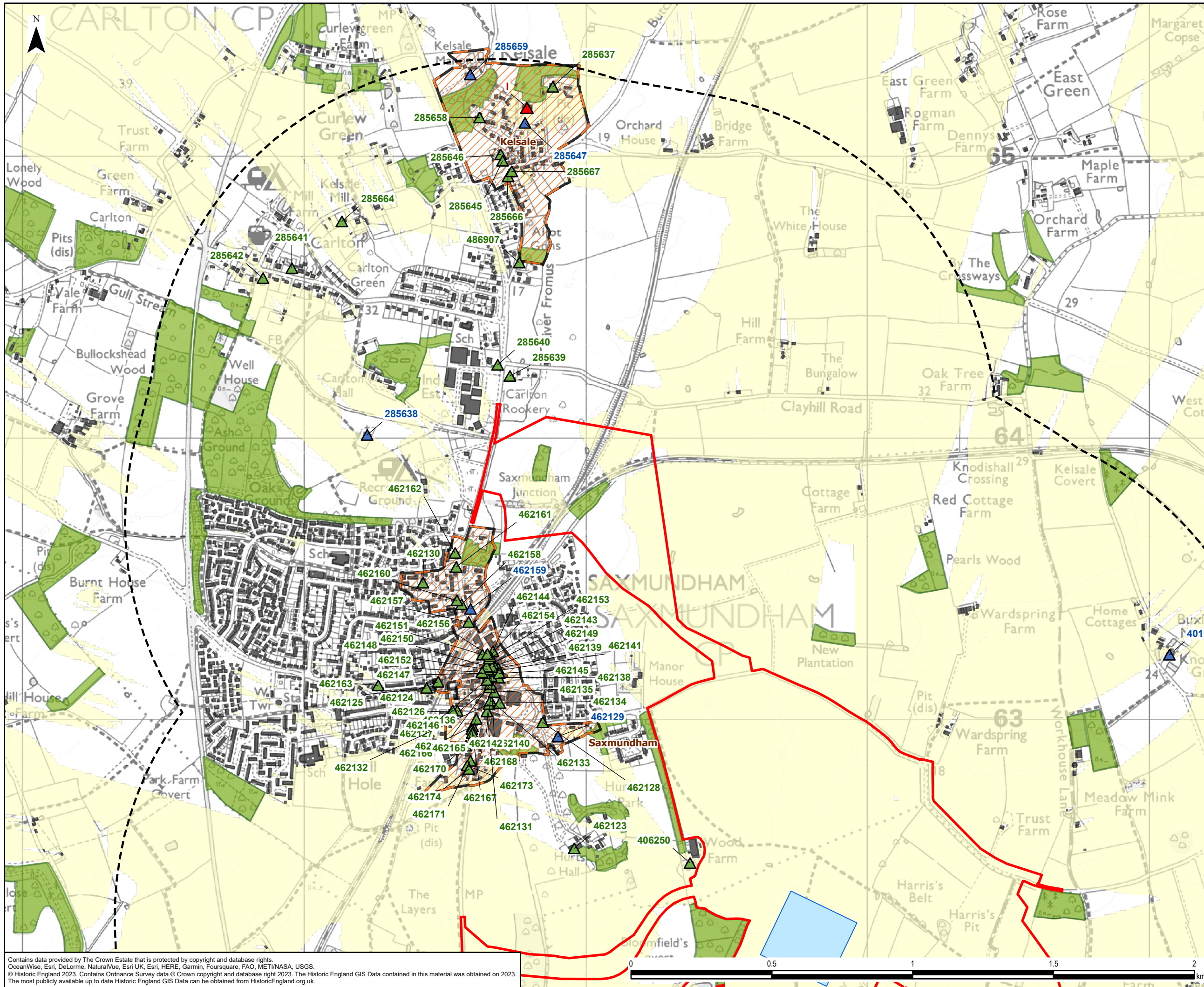
0	01/08/2023	PEIR	JH	DF	CC
Rev	Date	Description	GIS	Chk	App

nationalgrid

Scheme: SEA LINK

Document Title: HERITAGE ASSETS WITHIN THE 500M STUDY AREA

Creator: JH	Date: 01/08/2023	Checker: DF	Date: 01/08/2023	Approver: CC	Date: 01/08/2023
Document Ref: FIGURE 2.4.1	Scale: 1:23,000	Format: A3	Sheets: 1	Rev: 0	



Legend

- Draft Order Limits
- 2km Buffer of Draft Order Limits

Listed Building

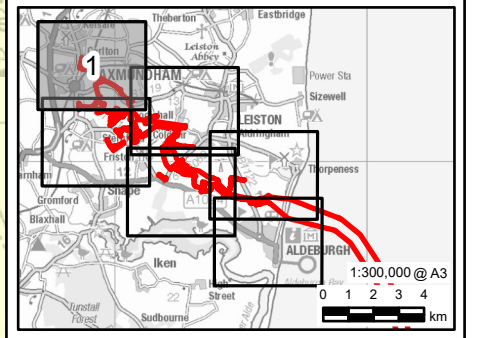
- ▲ Grade I
- ▲ Grade II
- ▲ Grade II*

Other Features

- Conservation Area
- Converter Station - 26m Height
- Existing Building - 7.5m Height
- National Forest
- Inventory - Woodland - 10m Height

Zone of Theoretical Visibility

- Converter Station



0	17/10/2023	PEIR	JH	DF	CC
Rev	Date	Description	GIS	Chk	App

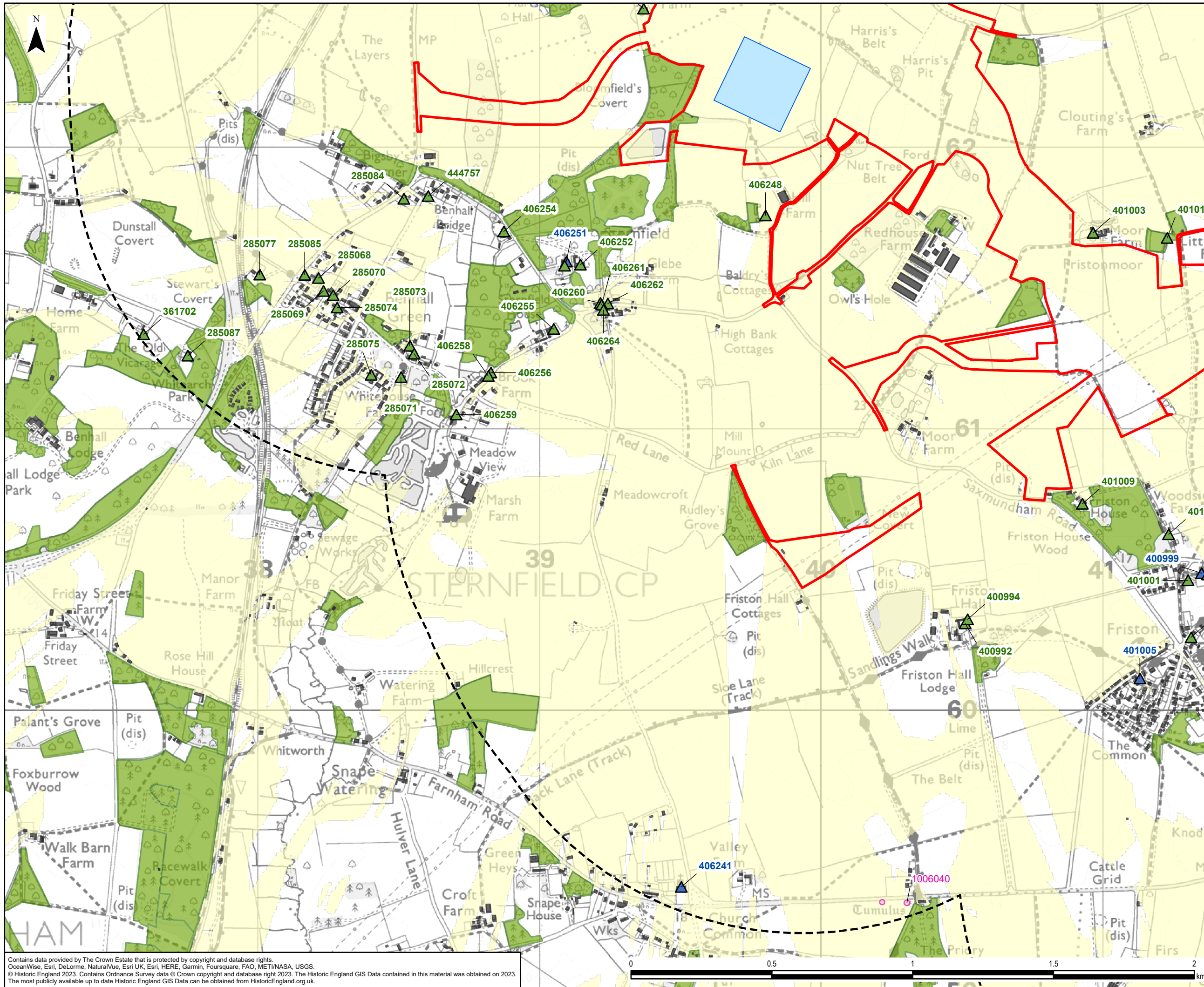
nationalgrid

Scheme: SEA LINK

Document Title:
DESIGNATED ASSETS WITHIN THE 2 KM STUDY AREA WITH THE ZTV FOR THE PROPOSED PROJECT

Creator: JH	Date: 17/10/2023	Checker: DF	Date: 17/10/2023	Approver: CC	Date: 17/10/2023
Document Ref: FIGURE 2.4.2	Scale: 1:12,500	Format: A3	Sheets: 1	Rev: 0	

Contains data provided by The Crown Estate that is protected by copyright and database rights. OceanWise, Esri, DeLorme, NaturalVue, Esri UK, Esri, HERE, Garmin, Foursquare, FAO, METI/NASA, USGS. © Historic England 2023. Contains Ordnance Survey data © Crown copyright and database right 2023. The Historic England GIS Data contained in this material was obtained on 2023. The most publicly available up to date Historic England GIS Data can be obtained from HistoricEngland.org.uk.



Legend

- Draft Order Limits
- 2km Buffer of Draft Order Limits

Listed Building

- ▲ Grade II
- ▲ Grade II*

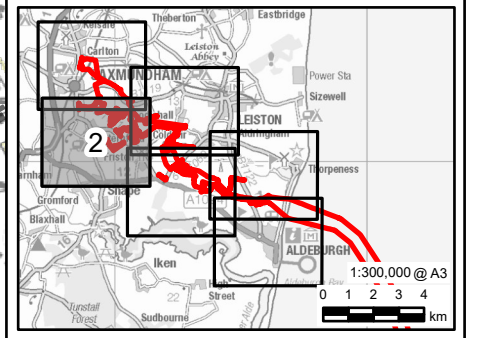
- Scheduled Monuments
- Converter Station - 26m Height
- Existing Building - 7.5m Height

National Forest

- Inventory - Woodland - 10m Height

Zone of Theoretical Visibility

- Converter Station



0	17/10/2023	PEIR	JH	DF	CC
Rev	Date	Description	GIS	Chk	App

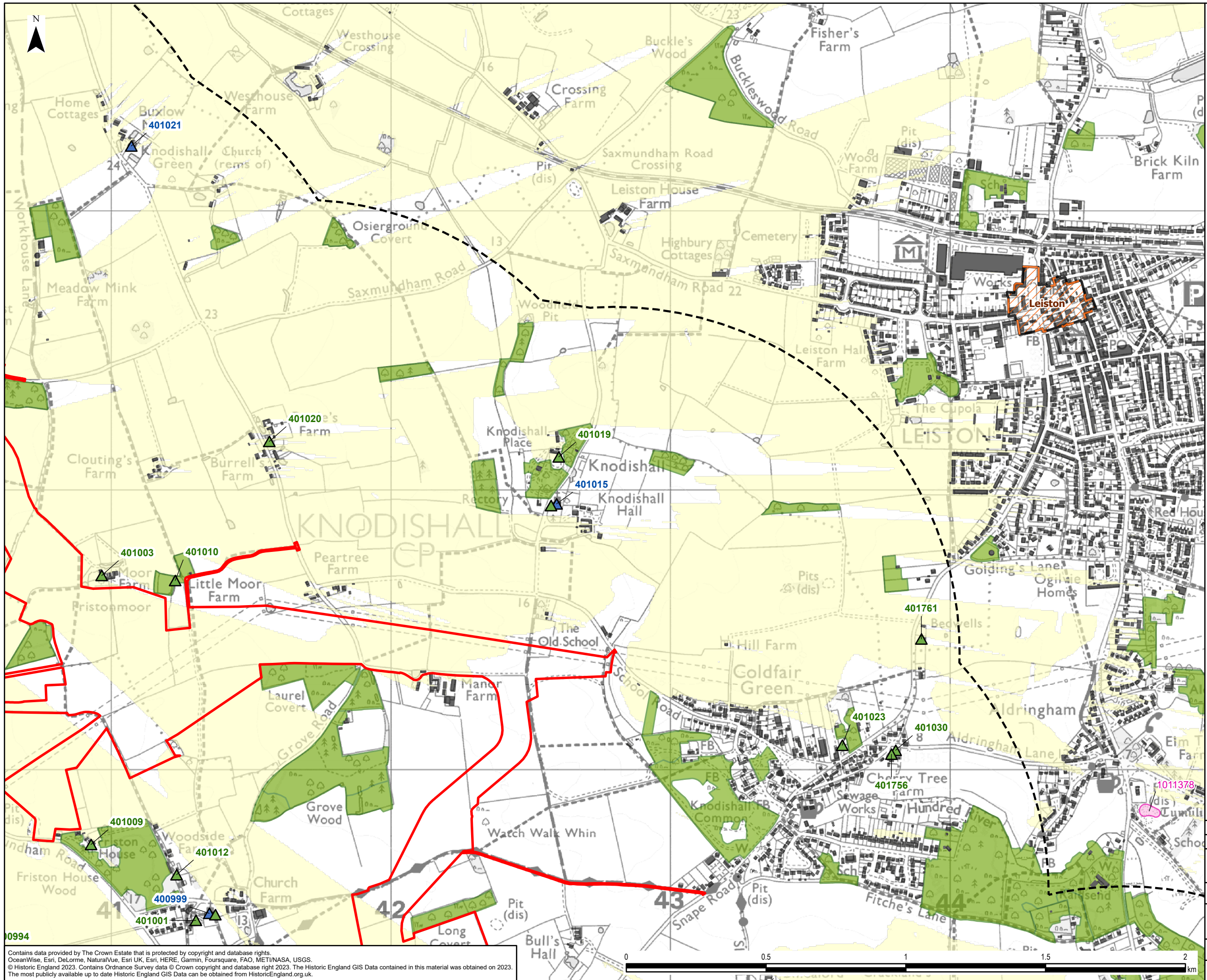
nationalgrid

Scheme: SEA LINK

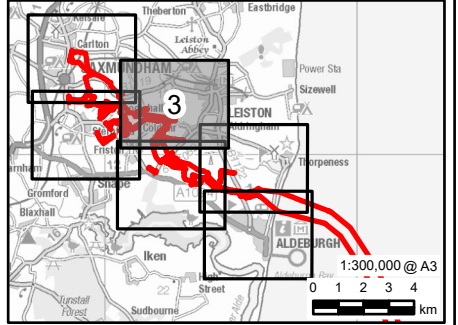
Document Title:
DESIGNATED ASSETS WITHIN THE 2 KM STUDY AREA WITH THE ZTV FOR THE PROPOSED PROJECT

Creator:	Date:	Checker:	Date:	Approver:	Date:
JH	17/10/2023	DF	17/10/2023	CC	17/10/2023
Document Ref:	Scale:	Format:	Sheets:	Rev:	
FIGURE 2.4.2	1:12,500	A3	1	0	

Contains data provided by The Crown Estate that is protected by copyright and database rights. OceanWise, Esri, DeLorme, NaturalVue, Esri UK, Esri, HERE, Garmin, Foursquare, FAO, METI/NASA, USGS. © Historic England 2023. Contains Ordnance Survey data © Crown copyright and database right 2023. The Historic England GIS Data contained in this material was obtained on 2023. The most publicly available up to date Historic England GIS Data can be obtained from HistoricEngland.org.uk.



- Legend**
- Draft Order Limits
 - 2km Buffer of Draft Order Limits
 - Listed Building**
 - ▲ Grade II
 - ▲ Grade II*
 - Conservation Area
 - Scheduled Monuments
 - Existing Building - 7.5m Height
 - National Forest
 - Inventory - Woodland - 10m Height
 - Zone of Theoretical Visibility**
 - Converter Station



0	17/10/2023	PEIR	JH	DF	CC
Rev	Date	Description	GIS	Chk	App

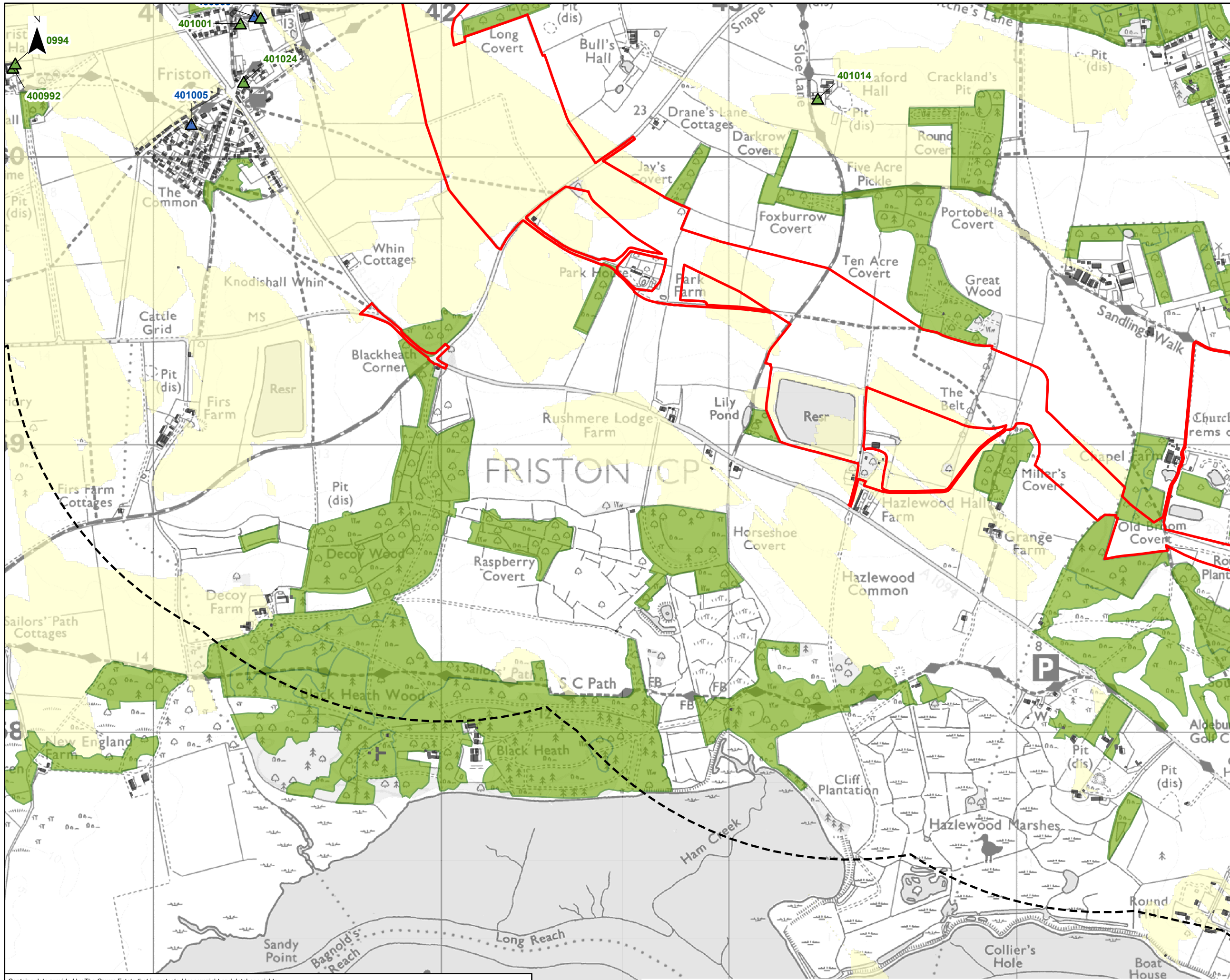
nationalgrid

Scheme: SEA LINK

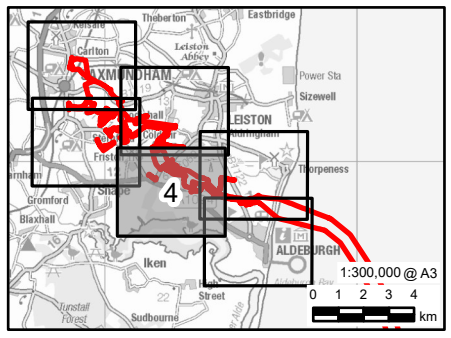
Document Title:
DESIGNATED ASSETS WITHIN THE 2 KM STUDY AREA WITH THE ZTV FOR THE PROPOSED PROJECT

Creator: JH	Date: 17/10/2023	Checker: DF	Date: 17/10/2023	Approver: CC	Date: 17/10/2023
Document Ref: FIGURE 2.4.2	Scale: 1:12,500	Format: A3	Sheets: 1	Rev: 0	

Contains data provided by The Crown Estate that is protected by copyright and database rights. OceanWise, Esri, DeLorme, NaturalVue, Esri UK, Esri, HERE, Garmin, Foursquare, FAO, METI/NASA, USGS. © Historic England 2023. Contains Ordnance Survey data © Crown copyright and database right 2023. The Historic England GIS Data contained in this material was obtained on 2023. The most publicly available up to date Historic England GIS Data can be obtained from HistoricEngland.org.uk.



- Legend**
- Draft Order Limits
 - 2km Buffer of Draft Order Limits
 - Listed Building**
 - ▲ Grade II
 - ▲ Grade II*
 - Existing Building - 7.5m Height
 - National Forest Inventory - Woodland - 10m Height
 - Zone of Theoretical Visibility Converter Station



0	17/10/2023	PEIR	JH	DF	CC
Rev	Date	Description	GIS	Chk	App

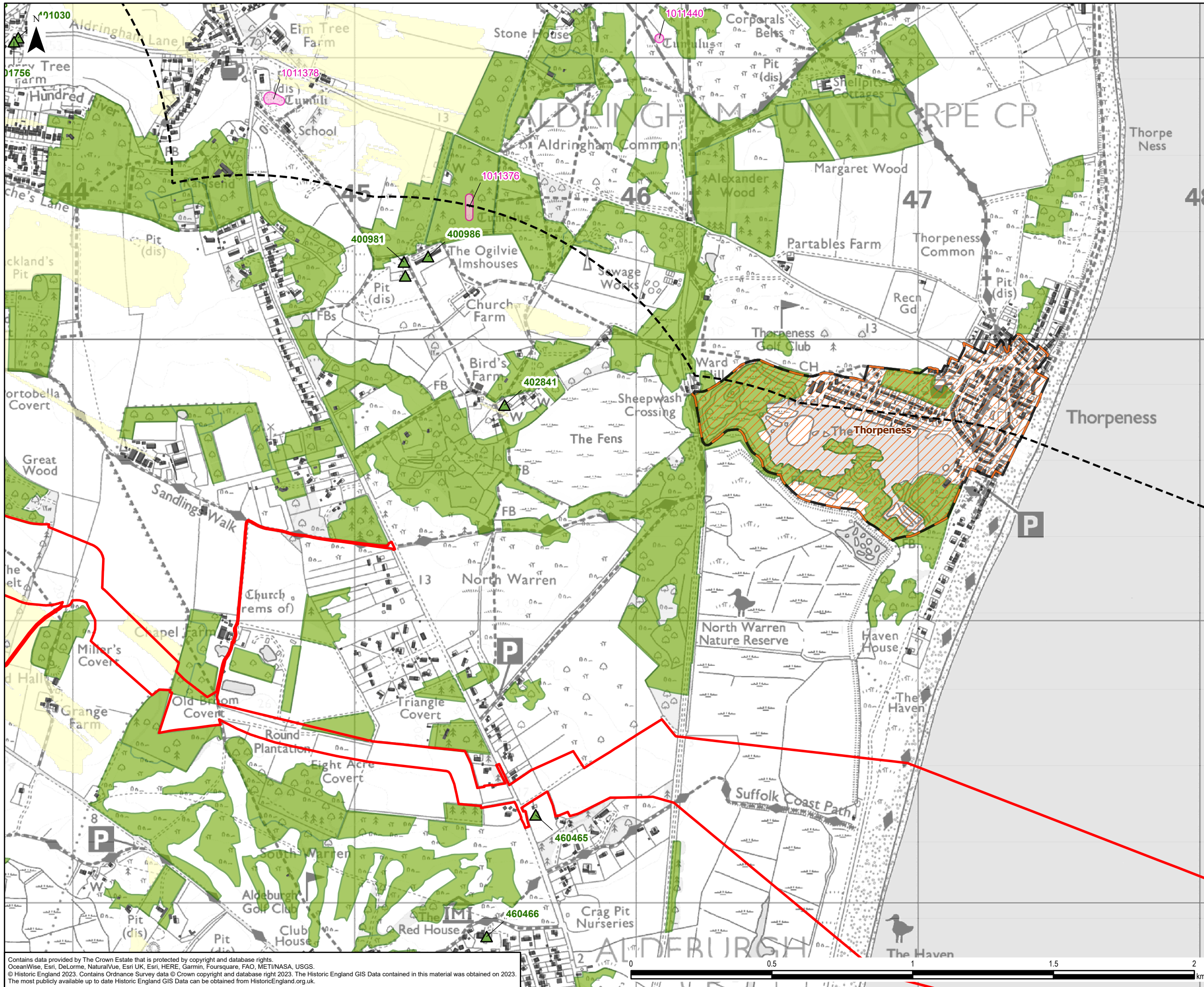
nationalgrid

Scheme: SEA LINK

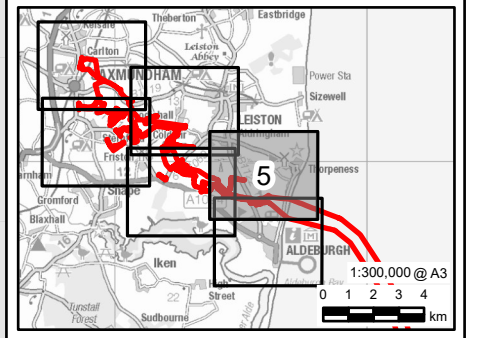
Document Title:
DESIGNATED ASSETS WITHIN THE 2 KM STUDY AREA WITH THE ZTV FOR THE PROPOSED PROJECT

Creator:	Date:	Checker:	Date:	Approver:	Date:
JH	17/10/2023	DF	17/10/2023	CC	17/10/2023
Document Ref:	Scale:	Format:	Sheets:	Rev:	
FIGURE 2.4.2	1:12,500	A3	1	0	

Contains data provided by The Crown Estate that is protected by copyright and database rights. OceanWise, Esri, DeLorme, NaturalVue, Esri UK, Esri, HERE, Garmin, Foursquare, FAO, METI/NASA, USGS. © Historic England 2023. Contains Ordnance Survey data © Crown copyright and database right 2023. The Historic England GIS Data contained in this material was obtained on 2023. The most publicly available up to date Historic England GIS Data can be obtained from HistoricEngland.org.uk.



- Legend**
- Draft Order Limits
 - 2km Buffer of Draft Order Limits
 - Listed Building**
 - ▲ Grade II
 - Conservation Area
 - Scheduled Monuments
 - Existing Building - 7.5m Height
 - National Forest
 - Inventory - Woodland - 10m Height
 - Zone of Theoretical Visibility
 - Converter Station



0	17/10/2023	PEIR	JH	DF	CC
Rev	Date	Description	GIS	Chk	App

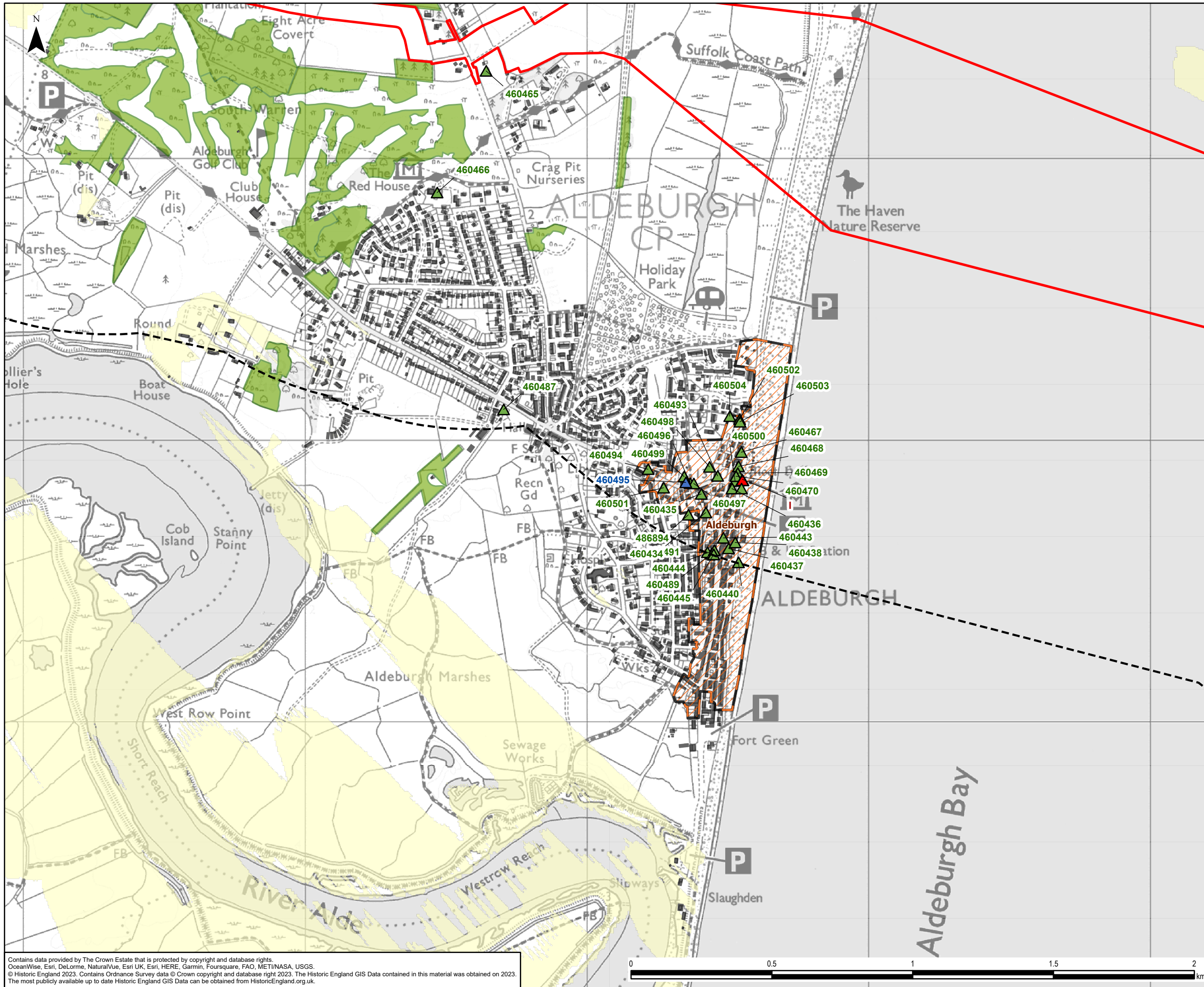
nationalgrid

Scheme: SEA LINK

Document Title: DESIGNATED ASSETS WITHIN THE 2 KM STUDY AREA WITH THE ZTV FOR THE PROPOSED PROJECT

Creator: JH	Date: 17/10/2023	Checker: DF	Date: 17/10/2023	Approver: CC	Date: 17/10/2023
Document Ref: FIGURE 2.4.2	Scale: 1:12,500	Format: A3	Sheets: 1	Rev: 0	

Contains data provided by The Crown Estate that is protected by copyright and database rights. OceanWise, Esri, DeLorme, NaturalVue, Esri UK, Esri, HERE, Garmin, Foursquare, FAO, METI/NASA, USGS. © Historic England 2023. Contains Ordnance Survey data © Crown copyright and database right 2023. The Historic England GIS Data contained in this material was obtained on 2023. The most publicly available up to date EMEIA/Manchester-UKMCR5/Legacy/UKMCR1FP002-V11E/Proposal/3512/SEAL GIS/02_Maps/PIER/Cultural Heritage/Sea_Link_PEIR_Fig2-4_CulturalHeritage_20231017_JH.aprx



Legend

- Draft Order Limits
- 2km Buffer of Draft Order Limits

Listed Building

- ▲ Grade I
- ▲ Grade II
- ▲ Grade II*

Conservation Area

- Conservation Area

Existing Building - 7.5m Height

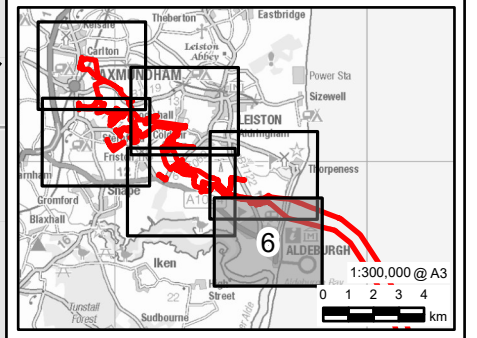
- Existing Building - 7.5m Height

National Forest Inventory - Woodland - 10m Height

- National Forest Inventory - Woodland - 10m Height

Zone of Theoretical Visibility

- Converter Station



0	17/10/2023	PEIR	JH	DF	CC
Rev	Date	Description	GIS	Chk	App

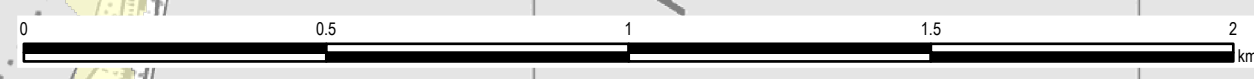
nationalgrid

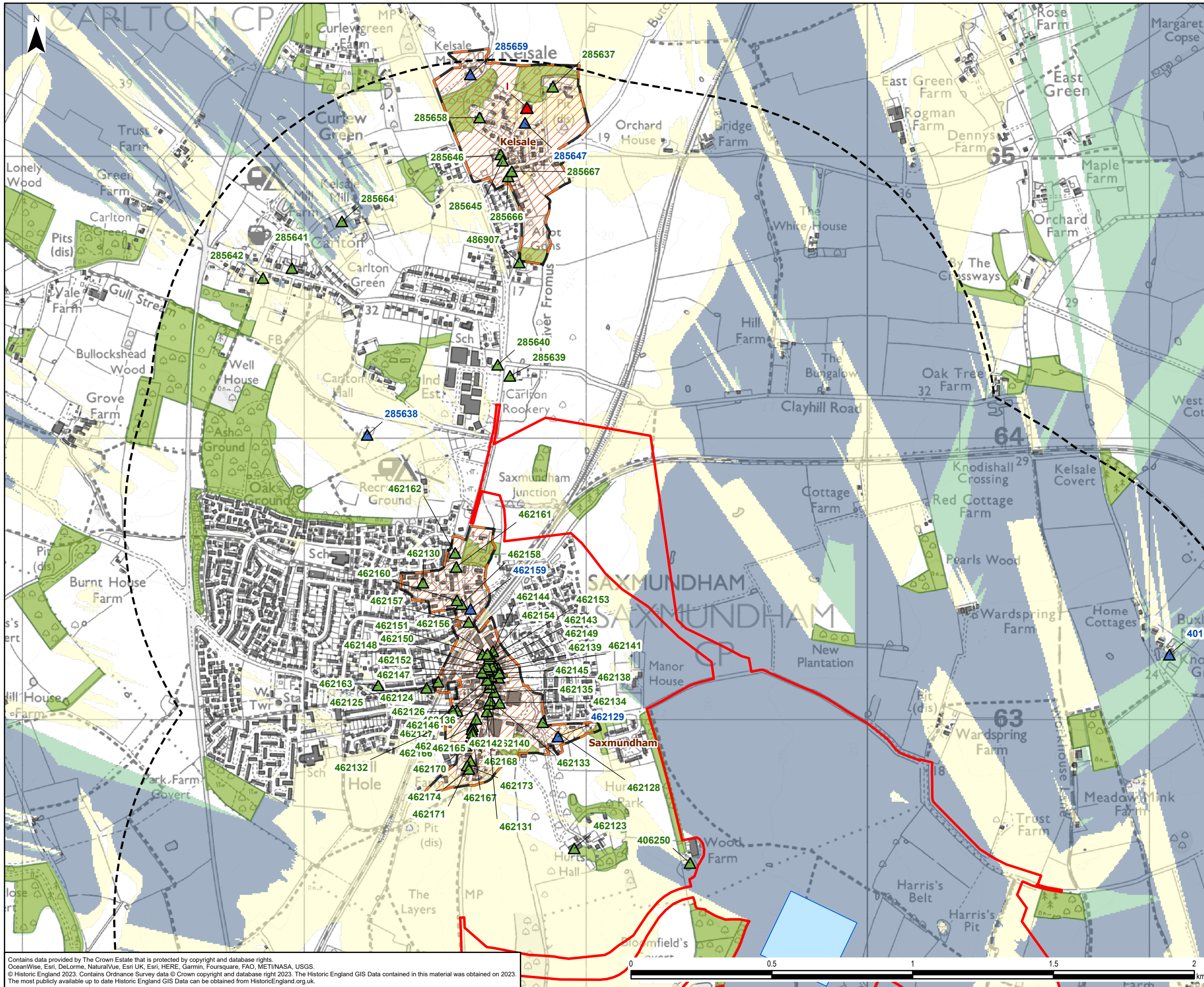
Scheme: SEA LINK

Document Title:
DESIGNATED ASSETS WITHIN THE 2 KM STUDY AREA WITH THE ZTV FOR THE PROPOSED PROJECT

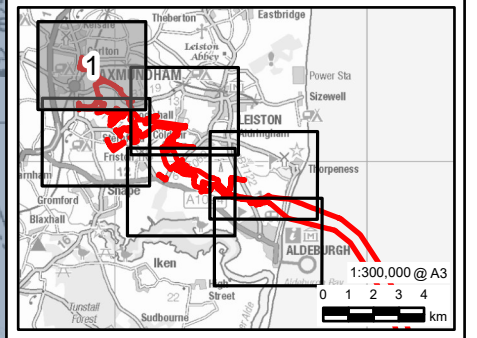
Creator: JH	Date: 17/10/2023	Checker: DF	Date: 17/10/2023	Approver: CC	Date: 17/10/2023
Document Ref: FIGURE 2.4.2	Scale: 1:12,500	Format: A3	Sheets: 1	Rev: 0	

Contains data provided by The Crown Estate that is protected by copyright and database rights. OceanWise, Esri, DeLorme, NaturalVue, Esri UK, Esri, HERE, Garmin, Foursquare, FAO, METI/NASA, USGS. © Historic England 2023. Contains Ordnance Survey data © Crown copyright and database right 2023. The Historic England GIS Data contained in this material was obtained on 2023. The most publicly available up to date Historic England GIS Data can be obtained from HistoricEngland.org.uk.





- Legend**
- Draft Order Limits
 - 2km Buffer of Draft Order Limits
- Listed Building**
- ▲ Grade I
 - ▲ Grade II
 - ▲ Grade II*
- Conservation Area**
- Conservation Area
- Converter Station - 26m Height**
- Converter Station - 26m Height
- Existing Building - 7.5m Height**
- Existing Building - 7.5m Height
- National Forest Inventory - Woodland - 10m Height**
- National Forest Inventory - Woodland - 10m Height
- Zone of Theoretical Visibility**
- Converter Station only
 - Friston Substation only
 - Converter Station & Friston Substation



0	17/10/2023	PEIR	JH	DF	CC
Rev	Date	Description	GIS	Chk	App

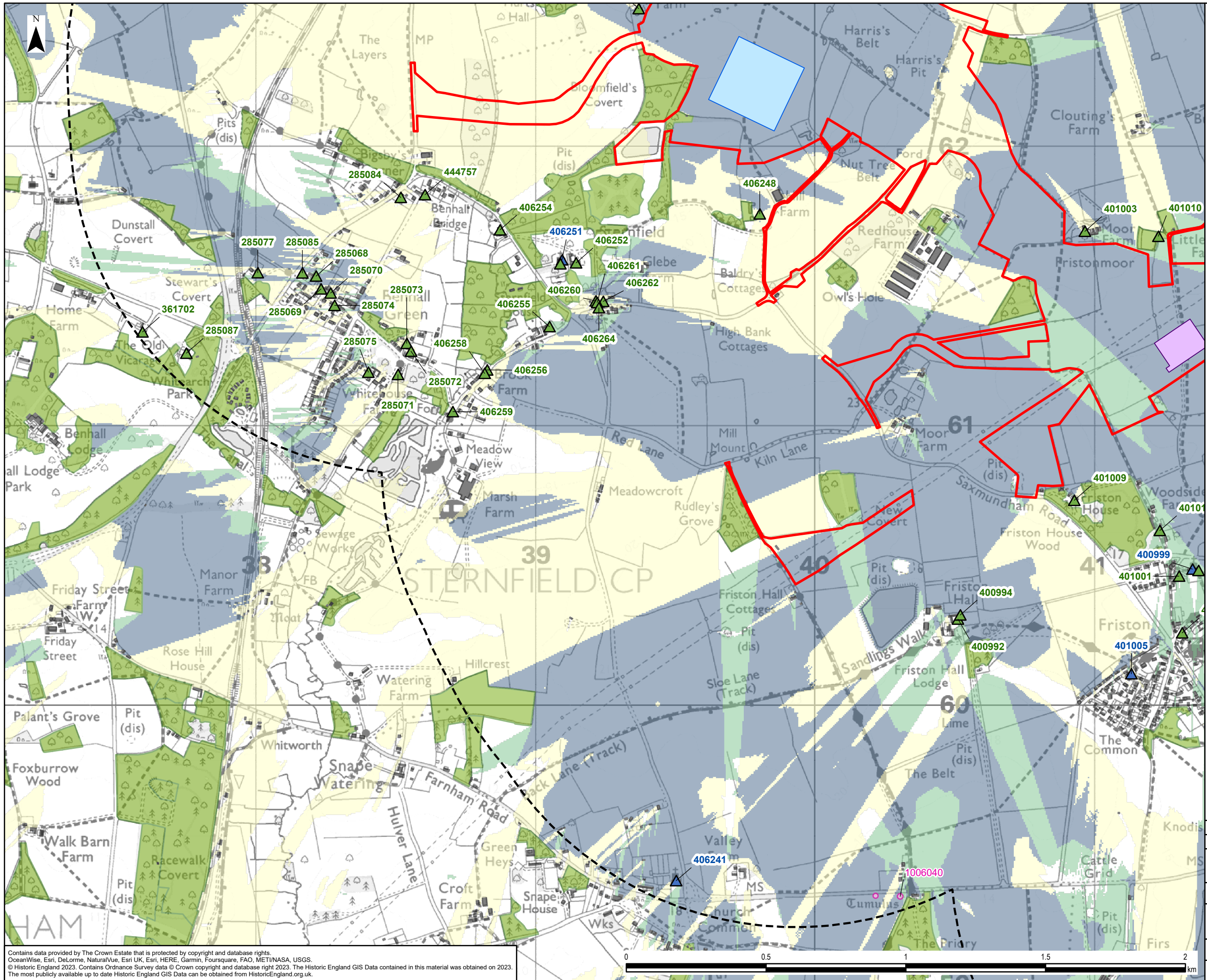
nationalgrid

Scheme: SEA LINK

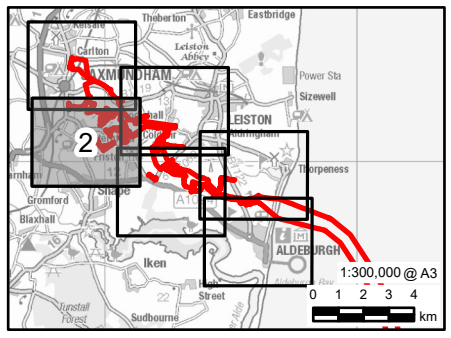
Document Title: DESIGNATED ASSETS WITHIN THE 2 KM STUDY AREA WITH THE ZTV FOR SEALINK AND FRISTON

Creator: JH	Date: 17/10/2023	Checker: DF	Date: 17/10/2023	Approver: CC	Date: 17/10/2023
Document Ref: FIGURE 2.4.3	Scale: 1:12,500	Format: A3	Sheets: 1	Rev: 0	

Contains data provided by The Crown Estate that is protected by copyright and database rights. OceanWise, Esri, DeLorme, NaturalVue, Esri UK, Esri, HERE, Garmin, Foursquare, FAO, METI/NASA, USGS. © Historic England 2023. Contains Ordnance Survey data © Crown copyright and database right 2023. The Historic England GIS Data contained in this material was obtained on 2023. The most publicly available up to date Historic England GIS Data can be obtained from HistoricEngland.org.uk.



- Legend**
- Draft Order Limits
 - 2km Buffer of Draft Order Limits
 - Listed Building**
 - ▲ Grade II
 - ▲ Grade II*
 - Scheduled Monuments
 - Converter Station - 26m Height
 - Friston Substation - 18m Height
 - Existing Building - 7.5m Height
 - National Forest Inventory - Woodland - 10m Height
 - Zone of Theoretical Visibility**
 - Converter Station only
 - Friston Substation only
 - Converter Station & Friston Substation



Rev	Date	Description	GIS	Chk	App
0	17/10/2023	PEIR	JH	DF	CC

nationalgrid

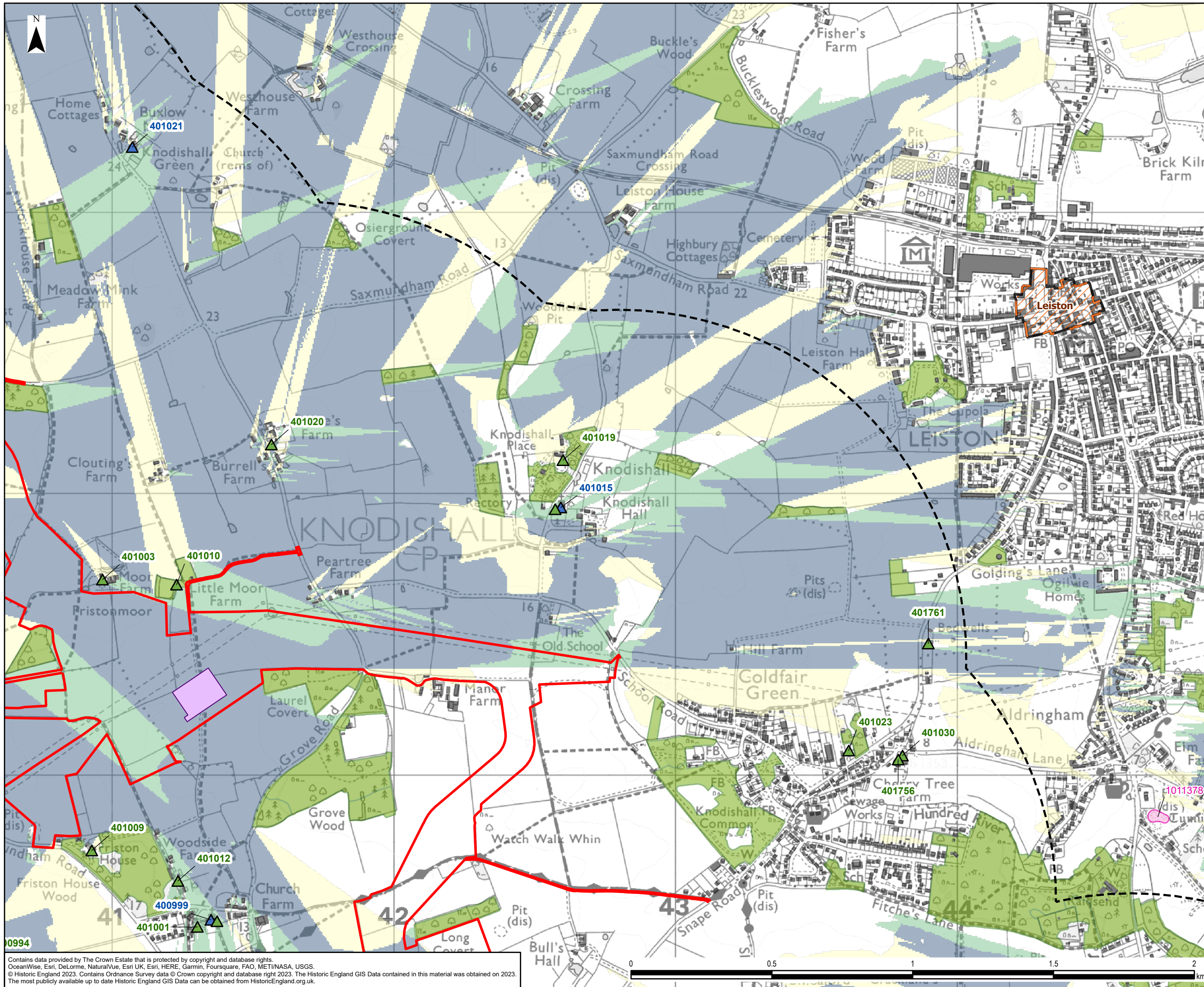
Scheme: SEA LINK

Document Title: DESIGNATED ASSETS WITHIN THE 2 KM STUDY AREA WITH THE ZTV FOR SEALINK AND FRISTON

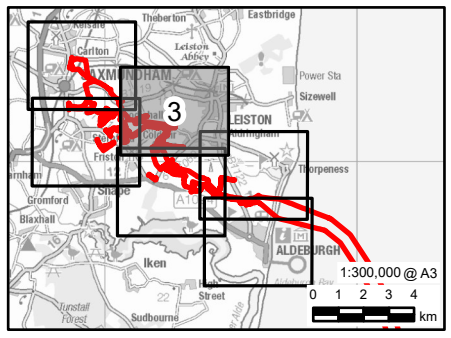
Creator:	Date:	Checker:	Date:	Approver:	Date:
JH	17/10/2023	DF	17/10/2023	CC	17/10/2023

Document Ref:	Scale:	Format:	Sheets:	Rev:
FIGURE 2.4.3	1:12,500	A3	1	0

Contains data provided by The Crown Estate that is protected by copyright and database rights. OceanWise, Esri, DeLorme, NaturalVue, Esri UK, Esri, HERE, Garmin, Foursquare, FAO, METI/NASA, USGS. © Historic England 2023. Contains Ordnance Survey data © Crown copyright and database right 2023. The Historic England GIS Data contained in this material was obtained on 2023. The most publicly available up to date Historic England GIS Data can be obtained from HistoricEngland.org.uk.



- Legend**
- Draft Order Limits
 - 2km Buffer of Draft Order Limits
 - Listed Building**
 - ▲ Grade II
 - ▲ Grade II*
 - Conservation Area
 - Scheduled Monuments
 - Friston Substation - 18m Height
 - Existing Building - 7.5m Height
 - National Forest
 - Inventory - Woodland - 10m Height
 - Zone of Theoretical Visibility**
 - Converter Station only
 - Friston Substation only
 - Converter Station & Friston Substation



0	17/10/2023	PEIR	JH	DF	CC
Rev	Date	Description	GIS	Chk	App

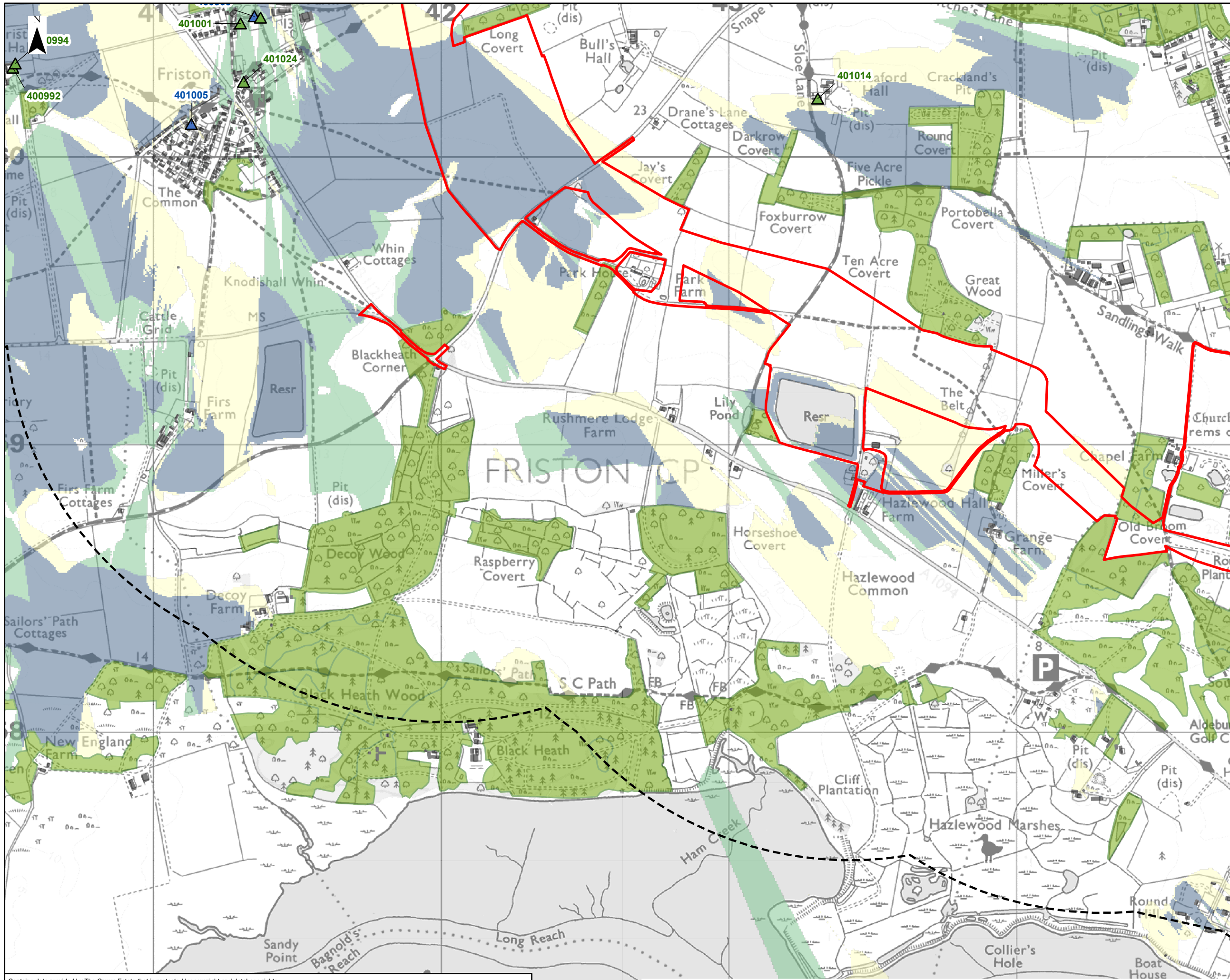
nationalgrid

Scheme: SEA LINK

Document Title:
DESIGNATED ASSETS WITHIN THE 2 KM STUDY AREA WITH THE ZTV FOR SEALINK AND FRISTON

Creator: JH	Date: 17/10/2023	Checker: DF	Date: 17/10/2023	Approver: CC	Date: 17/10/2023
Document Ref: FIGURE 2.4.3	Scale: 1:12,500	Format: A3	Sheets: 1	Rev: 0	

Contains data provided by The Crown Estate that is protected by copyright and database rights. OceanWise, Esri, DeLorme, NaturalVue, Esri UK, Esri, HERE, Garmin, Foursquare, FAO, METI/NASA, USGS. © Historic England 2023. Contains Ordnance Survey data © Crown copyright and database right 2023. The Historic England GIS Data contained in this material was obtained on 2023. The most publicly available up to date Historic England GIS Data can be obtained from HistoricEngland.org.uk.



Legend

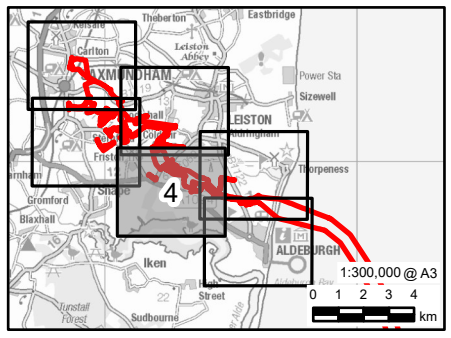
- Draft Order Limits
- 2km Buffer of Draft Order Limits

Listed Building

- ▲ Grade II
- ▲ Grade II*
- Existing Building - 7.5m Height
- National Forest Inventory - Woodland - 10m Height

Zone of Theoretical Visibility

- Converter Station only
- Friston Substation only
- Converter Station & Friston Substation



0	17/10/2023	PEIR	JH	DF	CC
Rev	Date	Description	GIS	Chk	App

nationalgrid

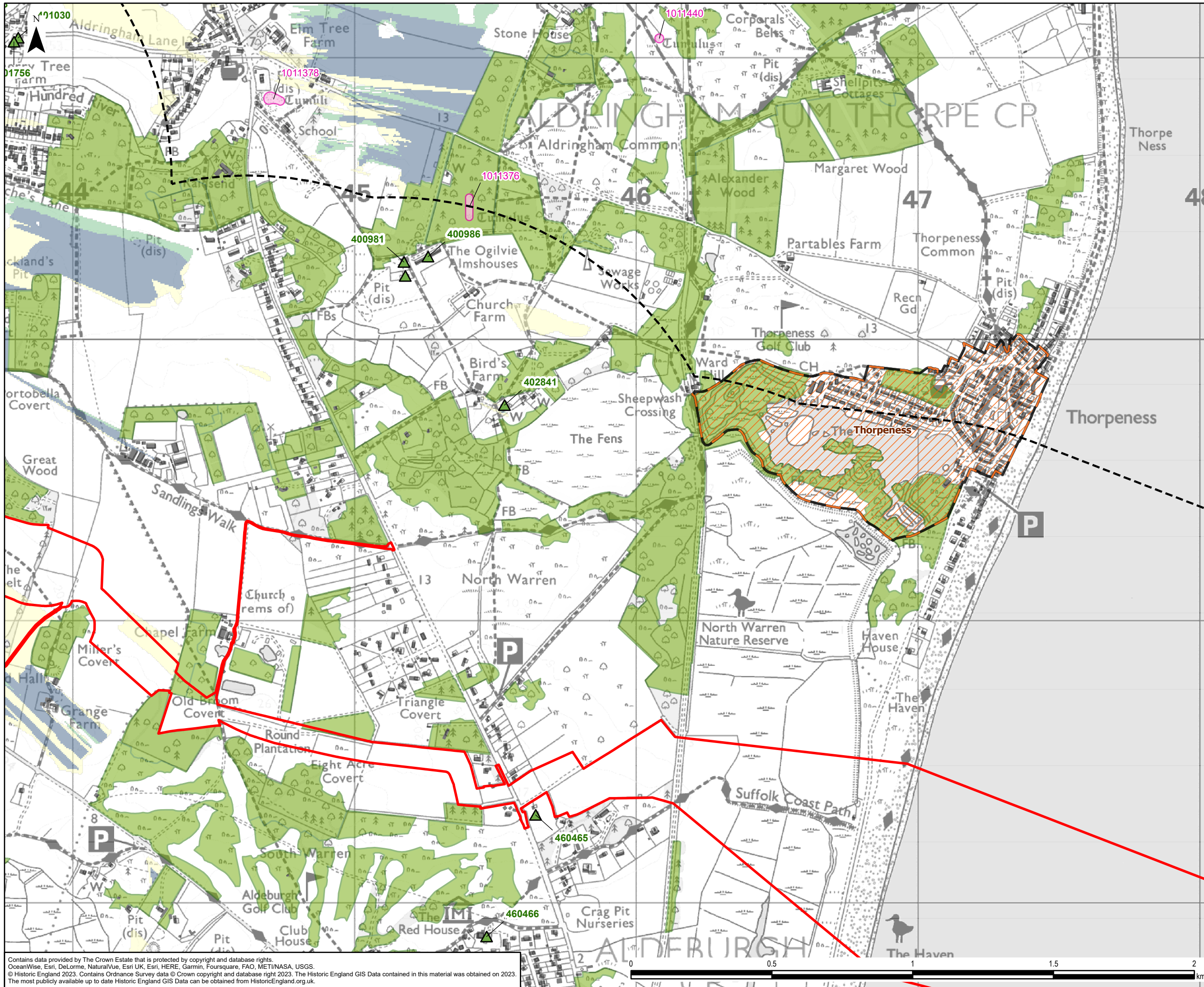
Scheme: SEA LINK

Document Title:
DESIGNATED ASSETS WITHIN THE 2 KM STUDY AREA WITH THE ZTV FOR SEALINK AND FRISTON

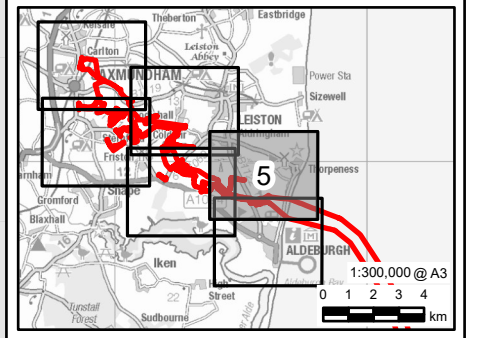
Creator:	Date:	Checker:	Date:	Approver:	Date:
JH	17/10/2023	DF	17/10/2023	CC	17/10/2023
Document Ref:	Scale:	Format:	Sheets:	Rev:	
FIGURE 2.4.3	1:12,500	A3	1	0	

Contains data provided by The Crown Estate that is protected by copyright and database rights. OceanWise, Esri, DeLorme, NaturalVue, Esri UK, Esri, HERE, Garmin, Foursquare, FAO, METI/NASA, USGS. © Historic England 2023. Contains Ordnance Survey data © Crown copyright and database right 2023. The Historic England GIS Data contained in this material was obtained on 2023. The most publicly available up to date Historic England GIS Data can be obtained from HistoricEngland.org.uk.





- Legend**
- Draft Order Limits
 - 2km Buffer of Draft Order Limits
 - Listed Building**
 - ▲ Grade II
 - Conservation Area
 - Scheduled Monuments
 - Existing Building - 7.5m Height
 - National Forest
 - Inventory - Woodland - 10m Height
 - Zone of Theoretical Visibility**
 - Converter Station only
 - Friston Substation only
 - Converter Station & Friston Substation



0	17/10/2023	PEIR	JH	DF	CC
Rev	Date	Description	GIS	Chk	App

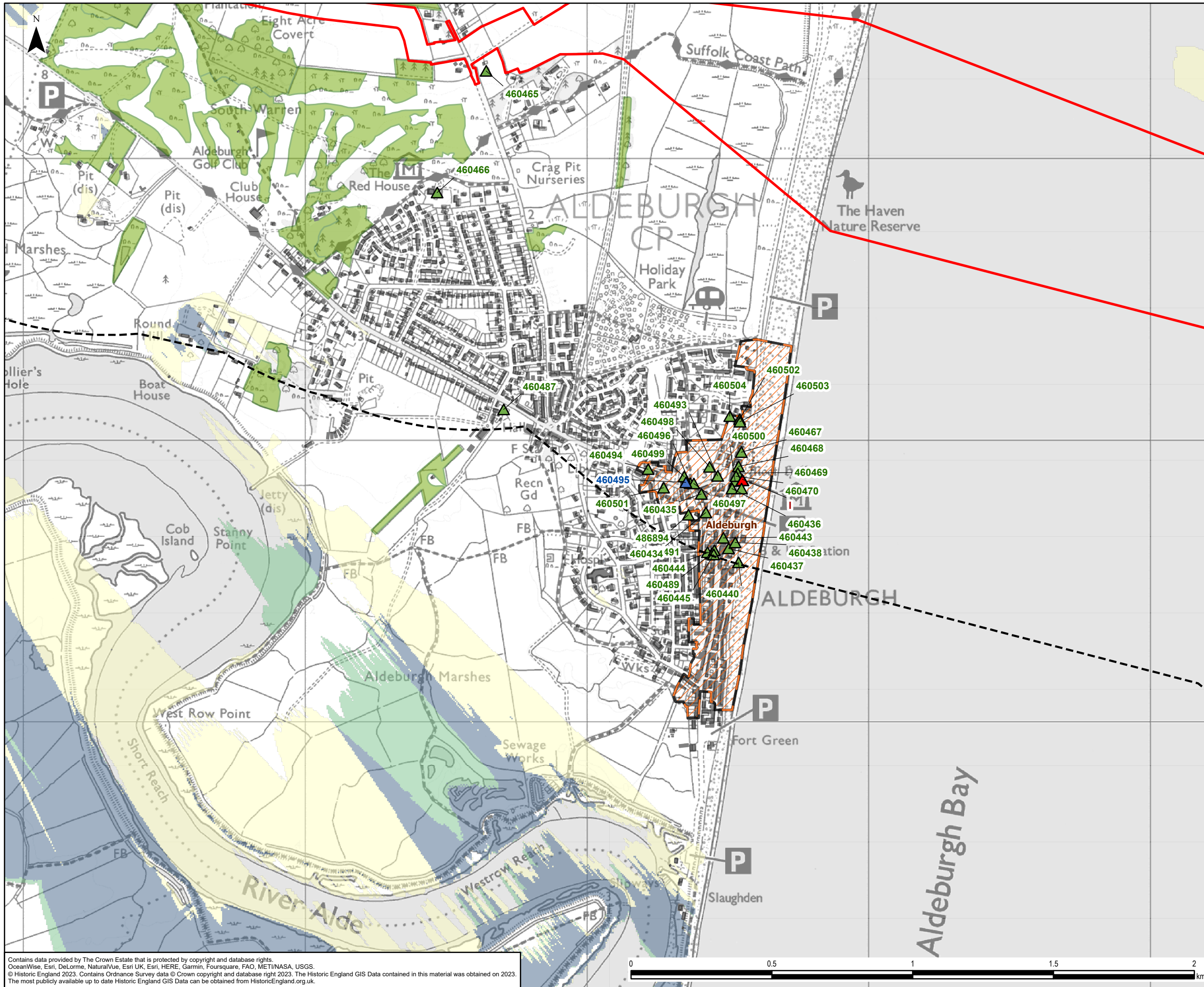
nationalgrid

Scheme: SEA LINK

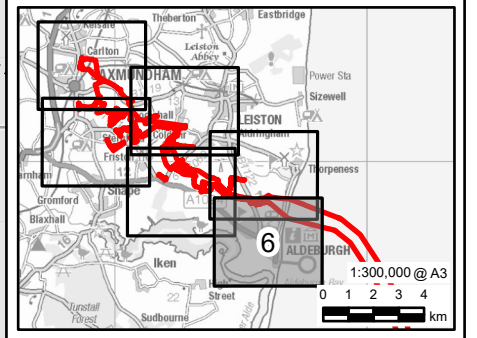
Document Title: DESIGNATED ASSETS WITHIN THE 2 KM STUDY AREA WITH THE ZTV FOR SEALINK AND FRISTON

Creator: JH	Date: 17/10/2023	Checker: DF	Date: 17/10/2023	Approver: CC	Date: 17/10/2023
Document Ref: FIGURE 2.4.3	Scale: 1:12,500	Format: A3	Sheets: 1	Rev: 0	

Contains data provided by The Crown Estate that is protected by copyright and database rights. OceanWise, Esri, DeLorme, NaturalVue, Esri UK, Esri, HERE, Garmin, Foursquare, FAO, METI/NASA, USGS. © Historic England 2023. Contains Ordnance Survey data © Crown copyright and database right 2023. The Historic England GIS Data contained in this material was obtained on 2023. The most publicly available up to date Historic England GIS Data can be obtained from HistoricEngland.org.uk.



- Legend**
- Draft Order Limits
 - 2km Buffer of Draft Order Limits
 - Listed Building**
 - ▲ Grade I
 - ▲ Grade II
 - ▲ Grade II*
 - Conservation Area
 - Existing Building - 7.5m Height
 - National Forest Inventory - Woodland - 10m Height
 - Zone of Theoretical Visibility**
 - Converter Station only
 - Friston Substation only
 - Converter Station & Friston Substation



0	17/10/2023	PEIR	JH	DF	CC
Rev	Date	Description	GIS	Chk	App



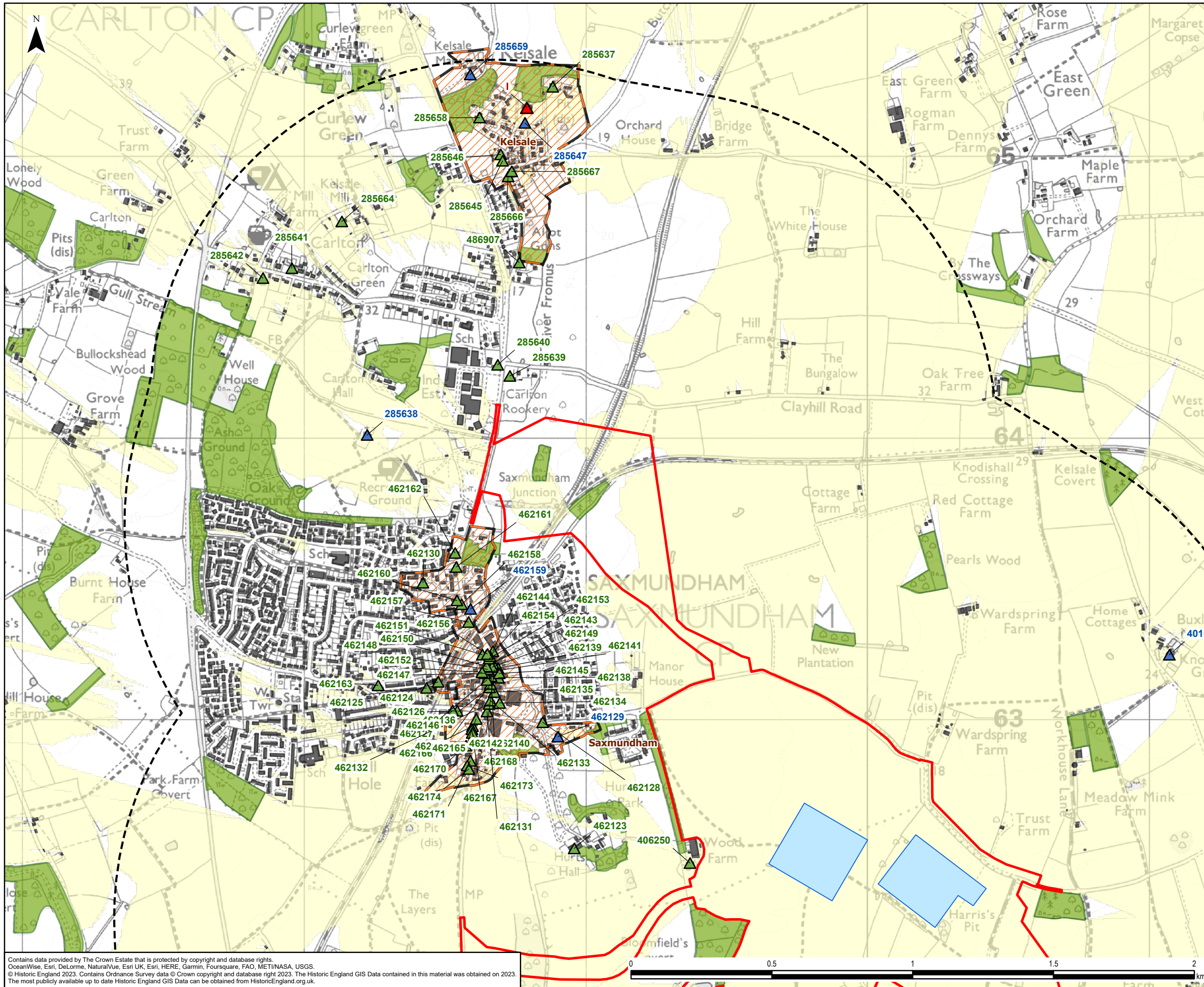
Scheme: SEA LINK

Document Title: DESIGNATED ASSETS WITHIN THE 2 KM STUDY AREA WITH THE ZTV FOR SEALINK AND FRISTON

Creator: JH	Date: 17/10/2023	Checker: DF	Date: 17/10/2023	Approver: CC	Date: 17/10/2023
Document Ref: FIGURE 2.4.3	Scale: 1:12,500	Format: A3	Sheets: 1	Rev: 0	

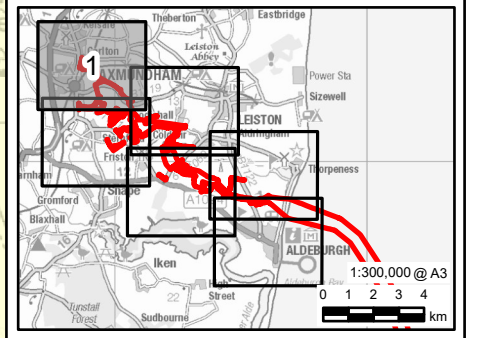
Contains data provided by The Crown Estate that is protected by copyright and database rights. OceanWise, Esri, DeLorme, NaturalVue, Esri UK, Esri, HERE, Garmin, Foursquare, FAO, METI/NASA, USGS. © Historic England 2023. Contains Ordnance Survey data © Crown copyright and database right 2023. The Historic England GIS Data contained in this material was obtained on 2023. The most publicly available up to date Historic England GIS Data can be obtained from HistoricEngland.org.uk.





Legend

- Draft Order Limits
- 2km Buffer of Draft Order Limits
- Listed Building**
- ▲ Grade I
- ▲ Grade II
- ▲ Grade II*
- Conservation Area
- Colocation Converter Stations (26m Height)
- Existing Building - 7.5m Height
- National Forest Inventory - Woodland - 10m Height
- Zone of Theoretical Visibility**
- Colocation Converter Stations



0	17/10/2023	PEIR	JH	DF	CC
Rev	Date	Description	GIS	Chk	App

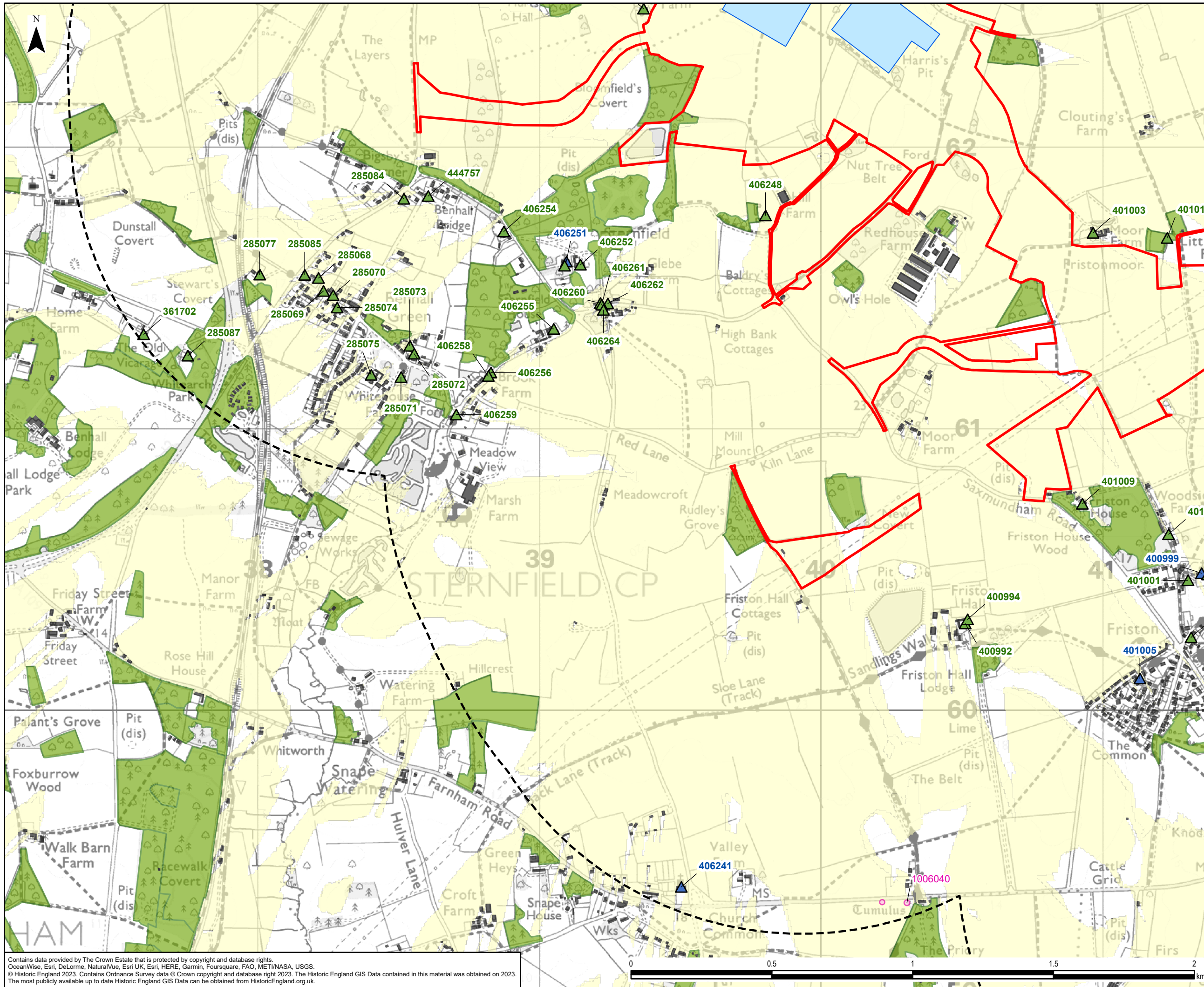
nationalgrid

Scheme: SEA LINK

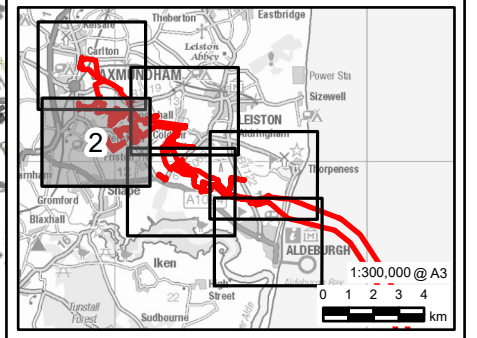
Document Title: DESIGNATED ASSETS WITHIN THE 2 KM STUDY AREA ALONG WITH THE ZTV FOR CO-LOCATION

Creator: JH	Date: 17/10/2023	Checker: DF	Date: 17/10/2023	Approver: CC	Date: 17/10/2023
Document Ref: FIGURE 2.4.4	Scale: 1:12,500	Format: A3	Sheets: 1	Rev: 0	

Contains data provided by The Crown Estate that is protected by copyright and database rights. OceanWise, Esri, DeLorme, NaturalVue, Esri UK, Esri, HERE, Garmin, Foursquare, FAO, METI/NASA, USGS. © Historic England 2023. Contains Ordnance Survey data © Crown copyright and database right 2023. The Historic England GIS Data contained in this material was obtained on 2023. The most publicly available up to date Historic England GIS Data can be obtained from HistoricEngland.org.uk.



- Legend**
- Draft Order Limits
 - 2km Buffer of Draft Order Limits
 - Listed Building**
 - ▲ Grade II
 - ▲ Grade II*
 - Scheduled Monuments
 - Colocation Converter Stations (26m Height)
 - Existing Building - 7.5m Height
 - National Forest
 - Inventory - Woodland - 10m Height
 - Zone of Theoretical Visibility**
 - Colocation Converter Stations



0	17/10/2023	PEIR	JH	DF	CC
Rev	Date	Description	GIS	Chk	App

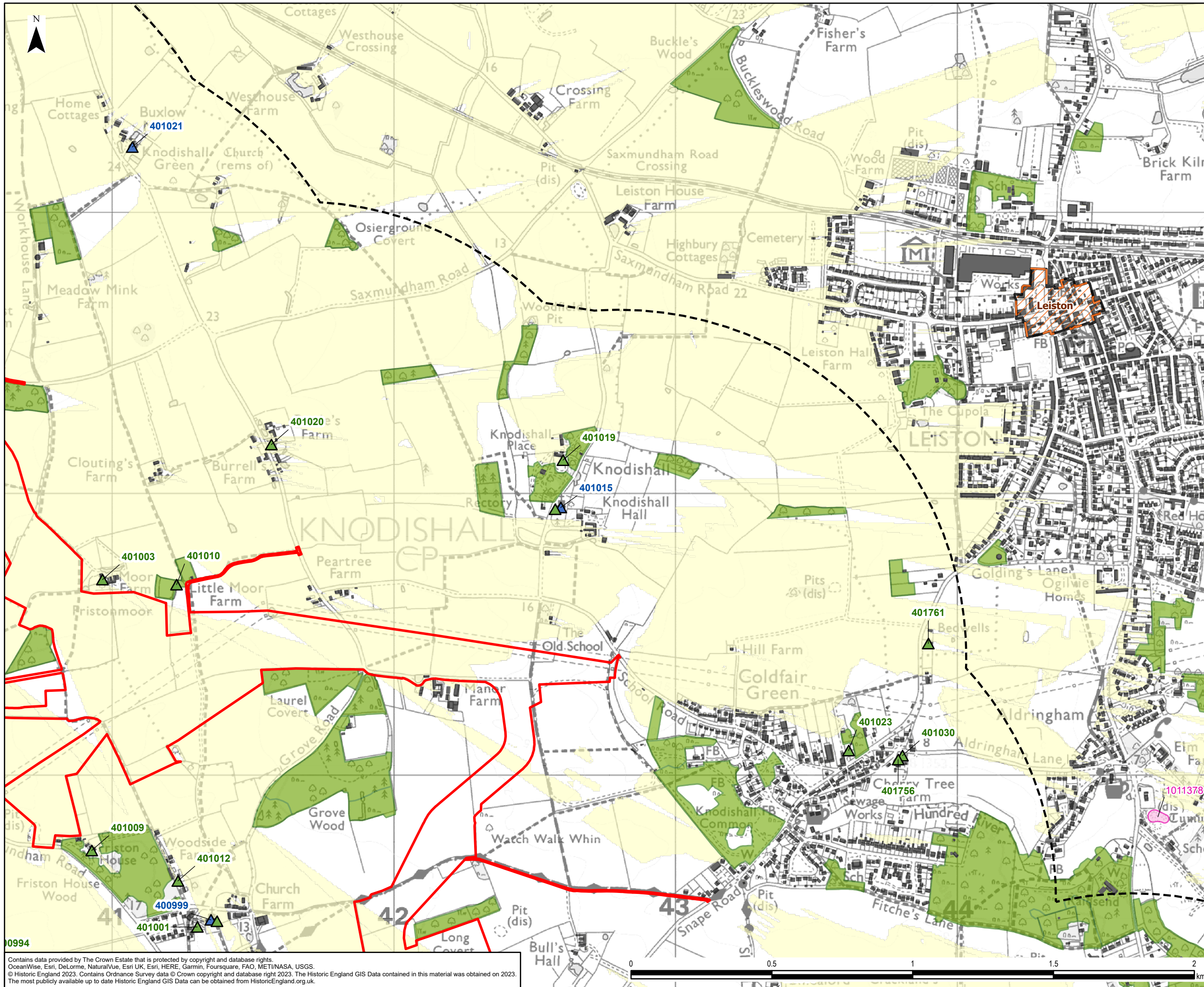
nationalgrid

Scheme: SEA LINK

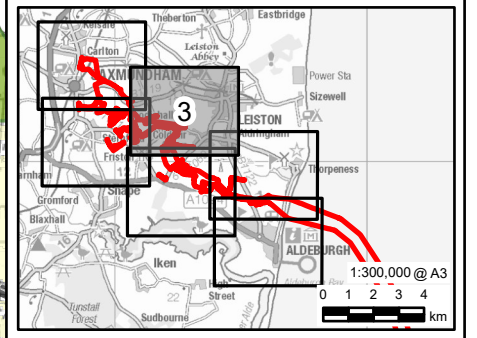
Document Title:
DESIGNATED ASSETS WITHIN THE 2 KM STUDY AREA
ALONG WITH THE ZTV FOR CO-LOCATION

Creator:	Date:	Checker:	Date:	Approver:	Date:
JH	17/10/2023	DF	17/10/2023	CC	17/10/2023
Document Ref:	Scale:	Format:	Sheets:	Rev:	
FIGURE 2.4.4	1:12,500	A3	1	0	

Contains data provided by The Crown Estate that is protected by copyright and database rights. OceanWise, Esri, DeLorme, NaturalVue, Esri UK, Esri, HERE, Garmin, Foursquare, FAO, METI/NASA, USGS. © Historic England 2023. Contains Ordnance Survey data © Crown copyright and database right 2023. The Historic England GIS Data contained in this material was obtained on 2023. The most publicly available up to date Historic England GIS Data can be obtained from HistoricEngland.org.uk.



- Legend**
- Draft Order Limits
 - 2km Buffer of Draft Order Limits
 - Listed Building**
 - ▲ Grade II
 - ▲ Grade II*
 - Conservation Area
 - Scheduled Monuments
 - Existing Building - 7.5m Height
 - National Forest
 - Inventory - Woodland - 10m Height
 - Zone of Theoretical Visibility**
 - Collocation Converter Stations



Rev	Date	Description	GIS	Chk	App
0	17/10/2023	PEIR	JH	DF	CC

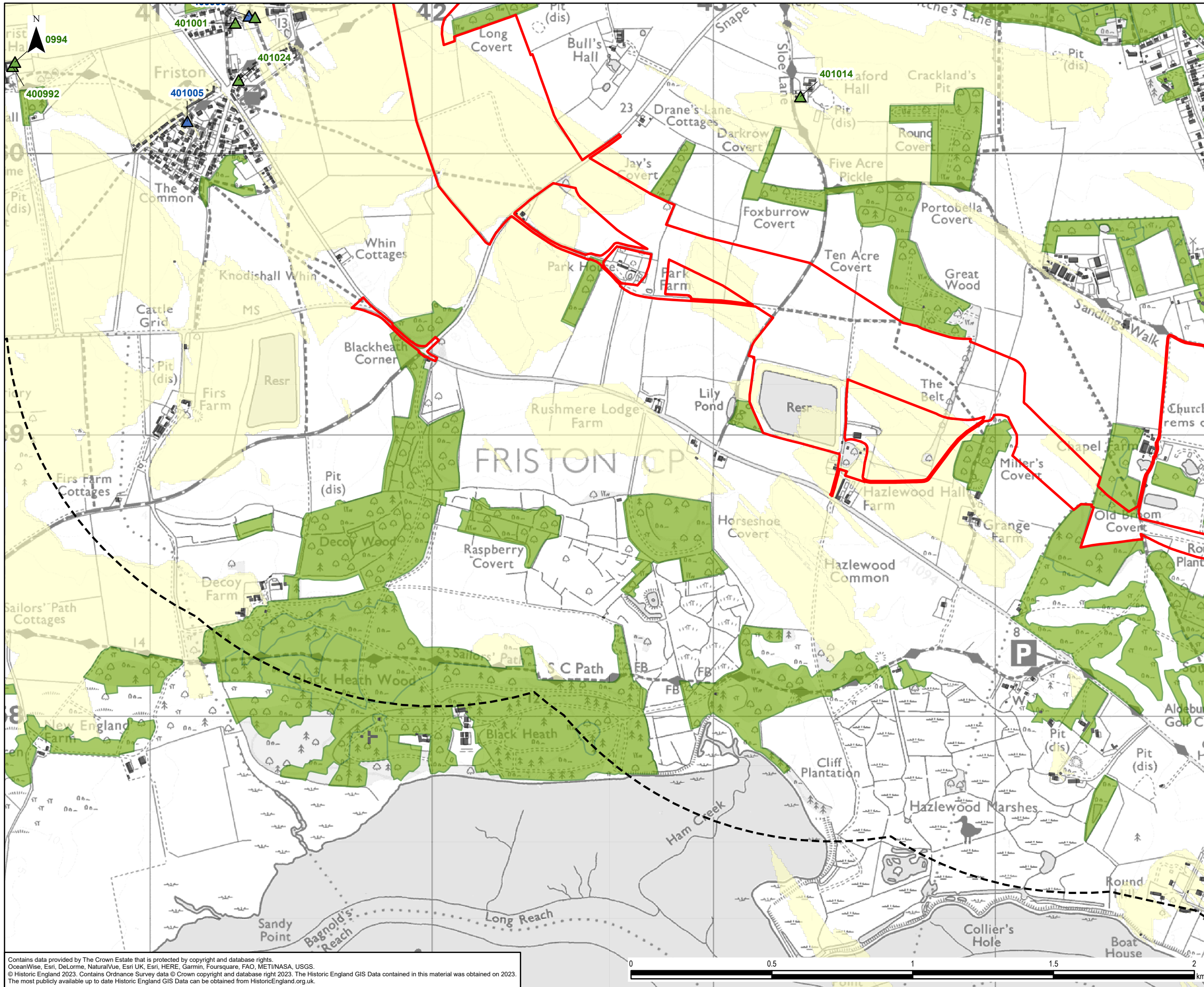
nationalgrid

Scheme: SEA LINK

Document Title:
DESIGNATED ASSETS WITHIN THE 2 KM STUDY AREA
ALONG WITH THE ZTV FOR CO-LOCATION

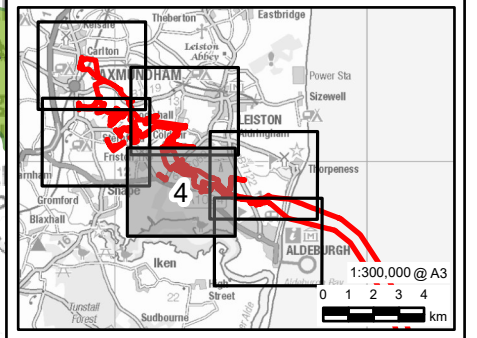
Creator:	Date:	Checker:	Date:	Approver:	Date:
JH	17/10/2023	DF	17/10/2023	CC	17/10/2023
Document Ref:	Scale:	Format:	Sheets:	Rev:	
FIGURE 2.4.4	1:12,500	A3	1	0	

Contains data provided by The Crown Estate that is protected by copyright and database rights. OceanWise, Esri, DeLorme, NaturalVue, Esri UK, HERE, Garmin, Foursquare, FAO, METI/NASA, USGS. © Historic England 2023. Contains Ordnance Survey data © Crown copyright and database right 2023. The Historic England GIS Data contained in this material was obtained on 2023. The most publicly available up to date Historic England GIS Data can be obtained from HistoricEngland.org.uk.



Legend

- Draft Order Limits
- 2km Buffer of Draft Order Limits
- Listed Building**
 - ▲ Grade II
 - ▲ Grade II*
 - Existing Building - 7.5m Height
- National Forest Inventory - Woodland - 10m Height
- Zone of Theoretical Visibility**
 - Colocation Converter Stations



0	17/10/2023	PEIR	JH	DF	CC
Rev	Date	Description	GIS	Chk	App

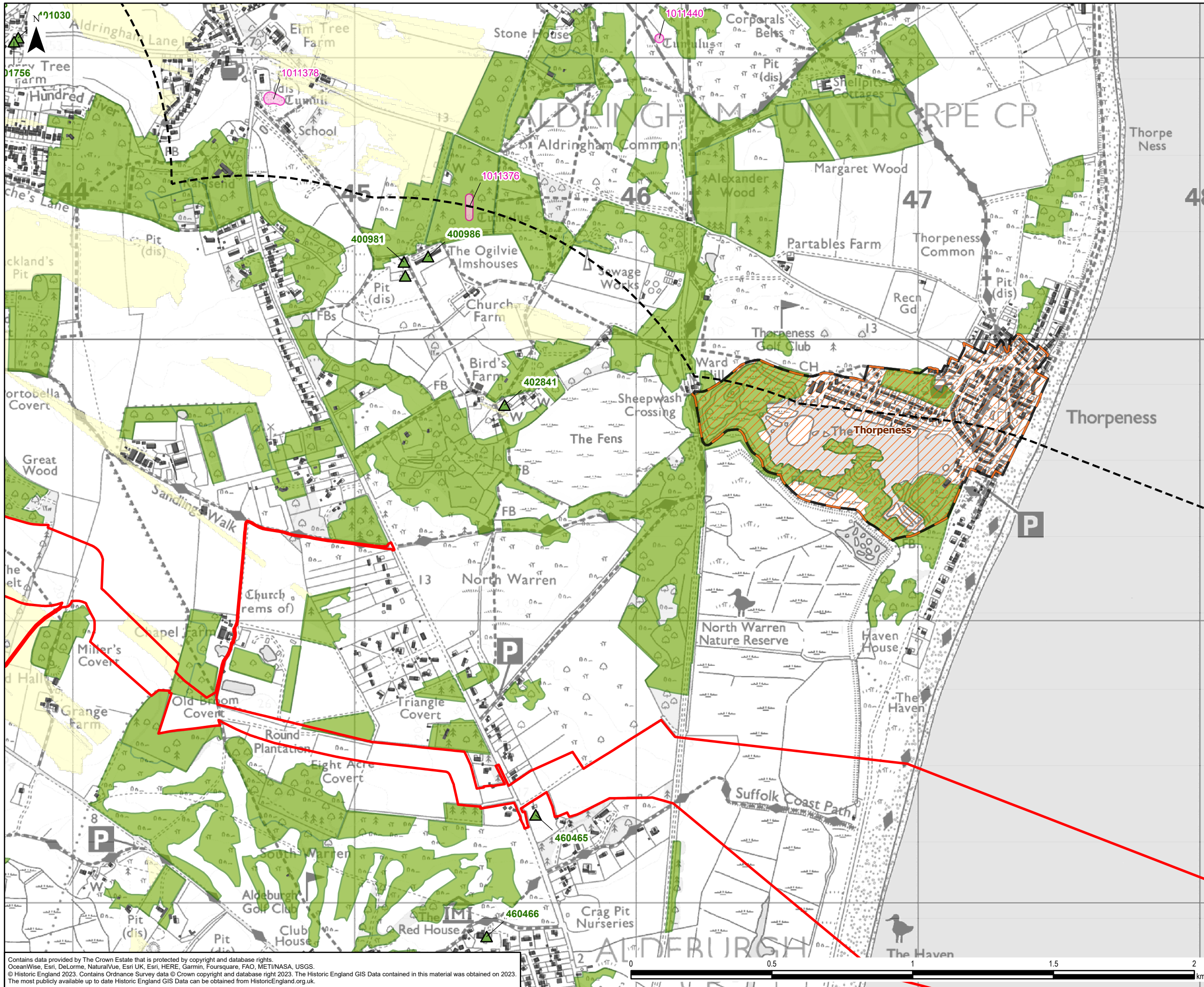
nationalgrid

Scheme: SEA LINK

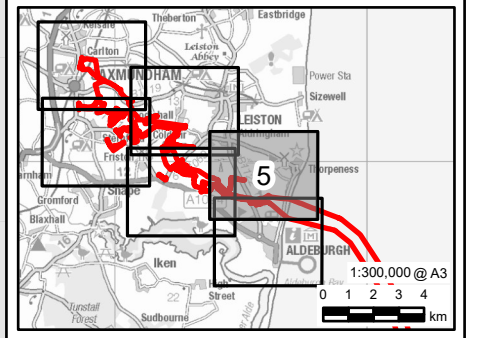
Document Title:
DESIGNATED ASSETS WITHIN THE 2 KM STUDY AREA
ALONG WITH THE ZTV FOR CO-LOCATION

Creator:	Date:	Checker:	Date:	Approver:	Date:
JH	17/10/2023	DF	17/10/2023	CC	17/10/2023
Document Ref:	Scale:	Format:	Sheets:	Rev:	
FIGURE 2.4.4	1:12,500	A3	1	0	

Contains data provided by The Crown Estate that is protected by copyright and database rights. OceanWise, Esri, DeLorme, NaturalVue, Esri UK, Esri, HERE, Garmin, Foursquare, FAO, METI/NASA, USGS. © Historic England 2023. Contains Ordnance Survey data © Crown copyright and database right 2023. The Historic England GIS Data contained in this material was obtained on 2023. The most publicly available up to date Historic England GIS Data can be obtained from HistoricEngland.org.uk.



- Legend**
- Draft Order Limits
 - 2km Buffer of Draft Order Limits
 - Listed Building**
 - ▲ Grade II
 - Conservation Area
 - Scheduled Monuments
 - Existing Building - 7.5m Height
 - National Forest
 - Inventory - Woodland - 10m Height
 - Zone of Theoretical Visibility**
 - Colocation Converter Stations



0	17/10/2023	PEIR	JH	DF	CC
Rev	Date	Description	GIS	Chk	App

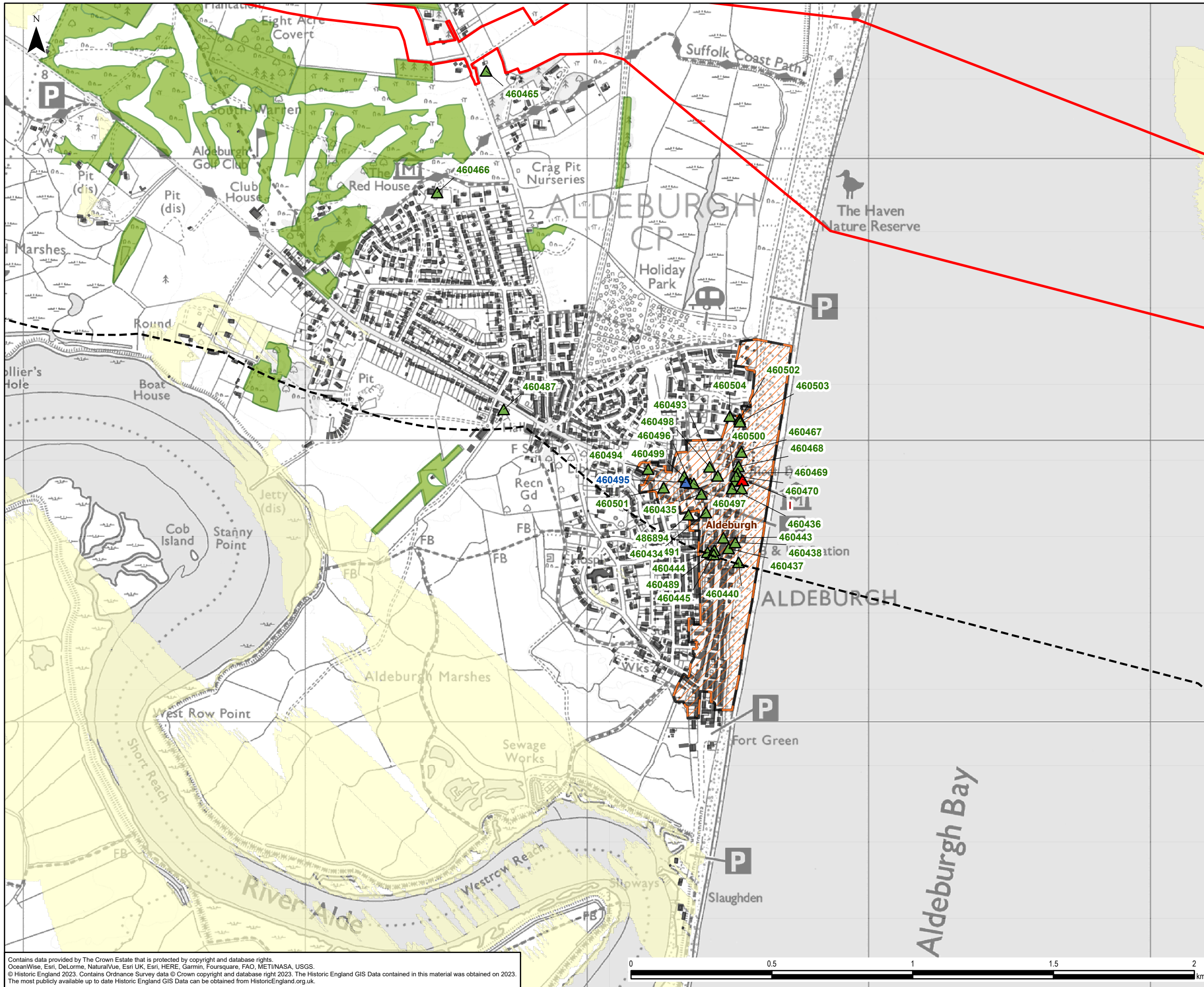
nationalgrid

Scheme: SEA LINK

Document Title: DESIGNATED ASSETS WITHIN THE 2 KM STUDY AREA ALONG WITH THE ZTV FOR CO-LOCATION

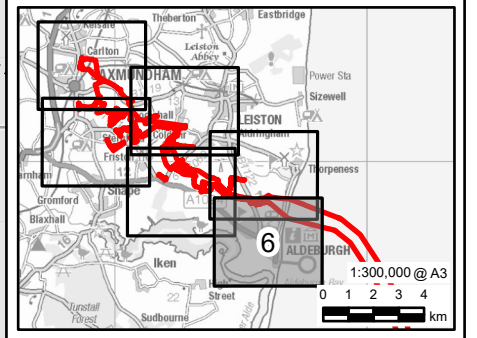
Creator: JH	Date: 17/10/2023	Checker: DF	Date: 17/10/2023	Approver: CC	Date: 17/10/2023
Document Ref: FIGURE 2.4.4	Scale: 1:12,500	Format: A3	Sheets: 1	Rev: 0	

Contains data provided by The Crown Estate that is protected by copyright and database rights. OceanWise, Esri, DeLorme, NaturalVue, Esri UK, Esri, HERE, Garmin, Foursquare, FAO, METI/NASA, USGS. © Historic England 2023. Contains Ordnance Survey data © Crown copyright and database right 2023. The Historic England GIS Data contained in this material was obtained on 2023. The most publicly available up to date EIMEA/Manchester-UKMCR5/Legacy/UKMCR1FP002-V11E/Proposal/3512/SEAL GIS/02_Maps/PIER/Cultural Heritage/Sea_Link_PEIR_Fig2-4_CulturalHeritage_20231017_JH.aprx



Legend

- Draft Order Limits
- 2km Buffer of Draft Order Limits
- Listed Building**
- ▲ Grade I
- ▲ Grade II
- ▲ Grade II*
- Conservation Area
- Existing Building - 7.5m Height
- National Forest
- Inventory - Woodland - 10m Height
- Zone of Theoretical Visibility**
- Collocation Converter Stations



0	17/10/2023	PEIR	JH	DF	CC
Rev	Date	Description	GIS	Chk	App

nationalgrid

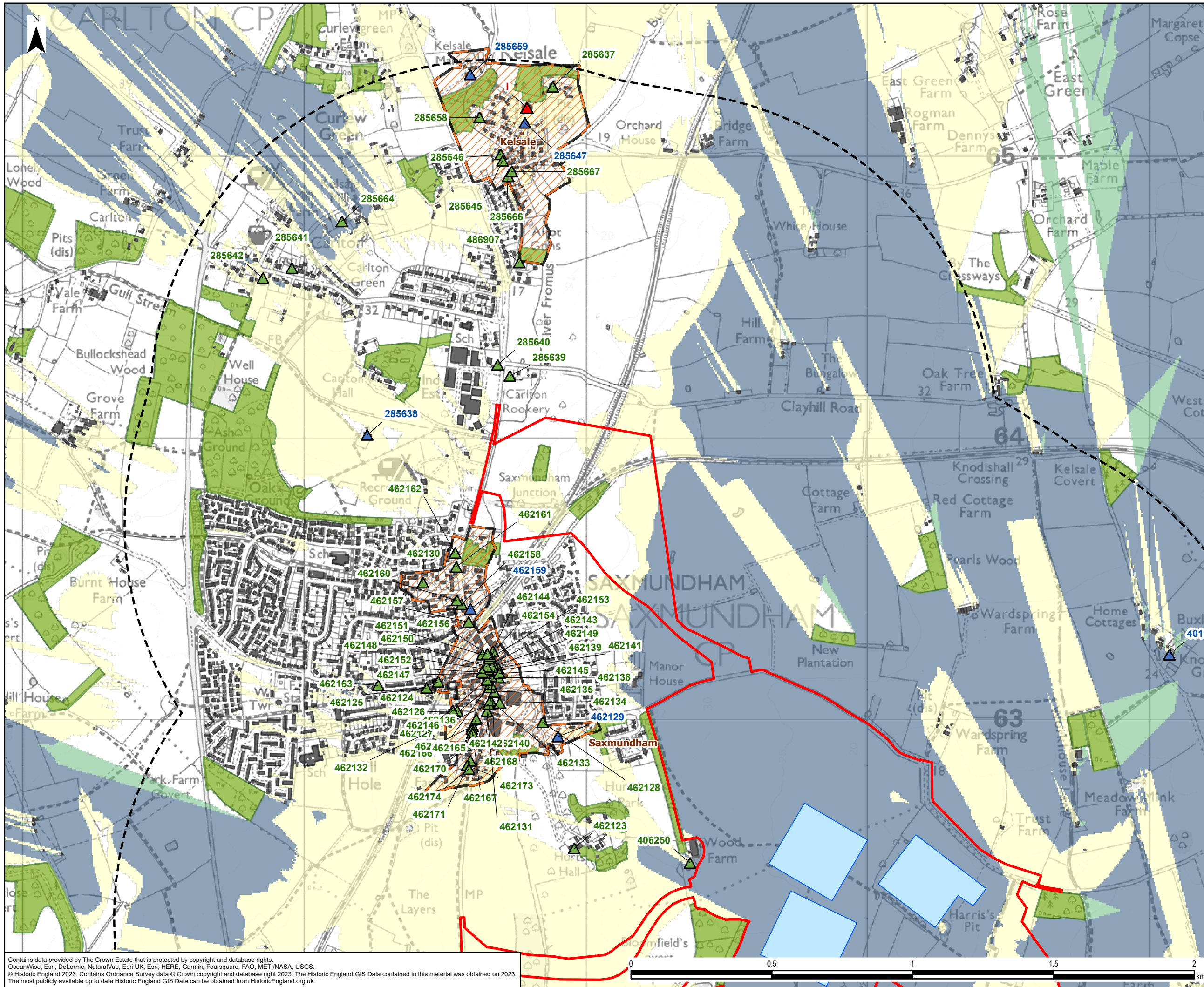
Scheme: SEA LINK

Document Title:
DESIGNATED ASSETS WITHIN THE 2 KM STUDY AREA
ALONG WITH THE ZTV FOR CO-LOCATION

Creator: JH	Date: 17/10/2023	Checker: DF	Date: 17/10/2023	Approver: CC	Date: 17/10/2023
Document Ref: FIGURE 2.4.4	Scale: 1:12,500	Format: A3	Sheets: 1	Rev: 0	

Contains data provided by The Crown Estate that is protected by copyright and database rights. OceanWise, Esri, DeLorme, NaturalVue, Esri UK, Esri, HERE, Garmin, Foursquare, FAO, METI/NASA, USGS. © Historic England 2023. Contains Ordnance Survey data © Crown copyright and database right 2023. The Historic England GIS Data contained in this material was obtained on 2023. The most publicly available up to date Historic England GIS Data can be obtained from HistoricEngland.org.uk.





Legend

- Draft Order Limits
- 2km Buffer of Draft Order Limits

Listed Building

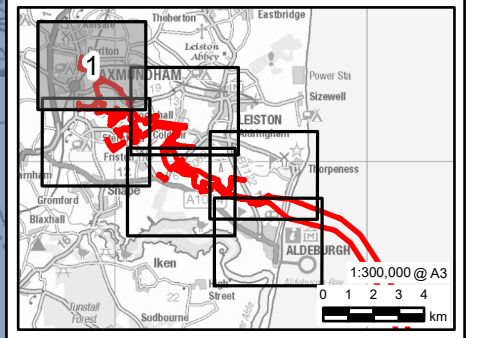
- ▲ Grade I
- ▲ Grade II
- ▲ Grade II*

Other Features

- Conservation Area
- Colocation Converter Stations - 26m Height
- Existing Building - 7.5m Height
- National Forest Inventory - Woodland - 10m Height

Zone of Theoretical Visibility

- Colocation Converter Stations only
- Friston Substation only
- Colocation Converter Stations & Friston Substation



0	17/10/2023	PEIR	JH	DF	CC
Rev	Date	Description	GIS	Chk	App

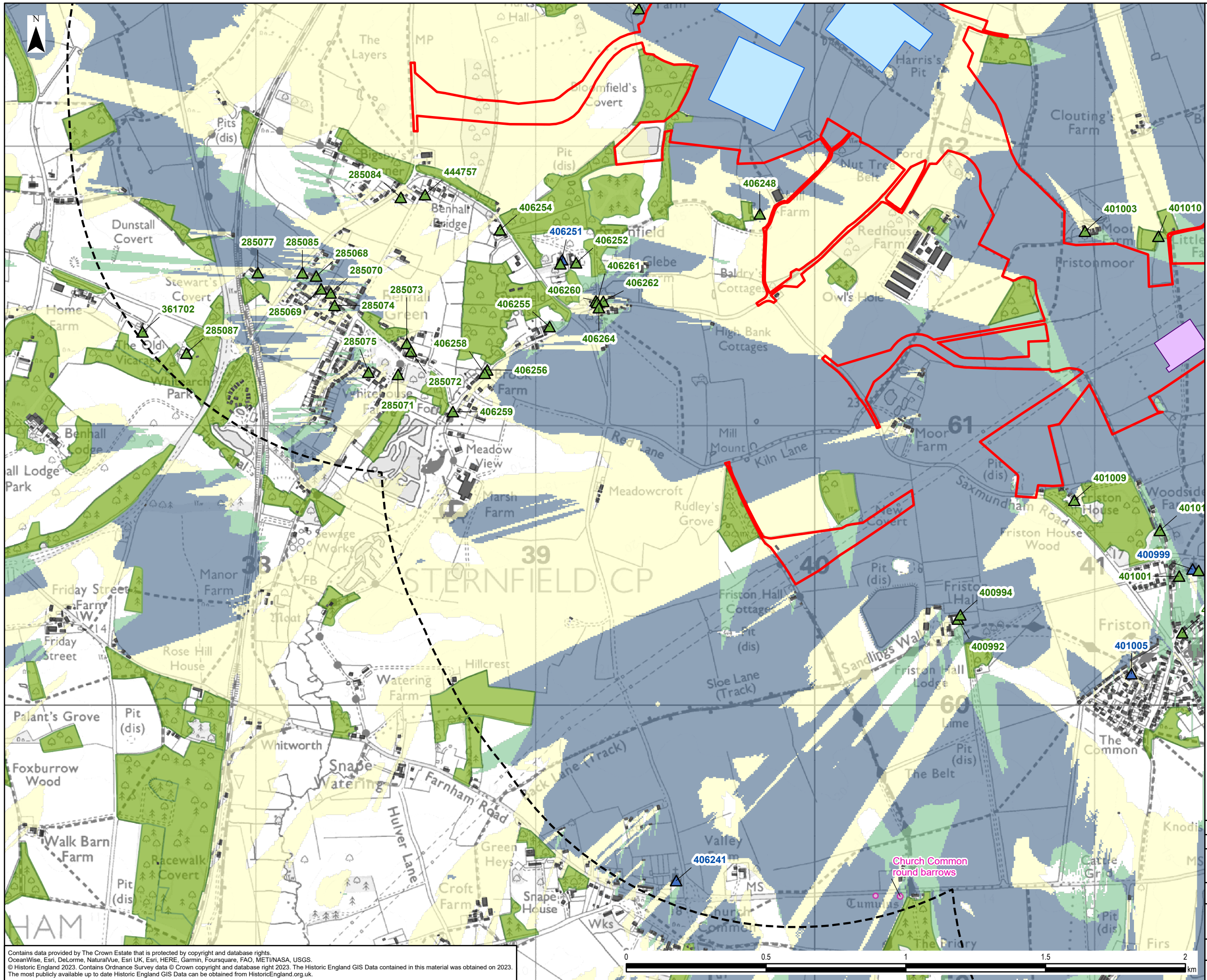
nationalgrid

Scheme: SEA LINK

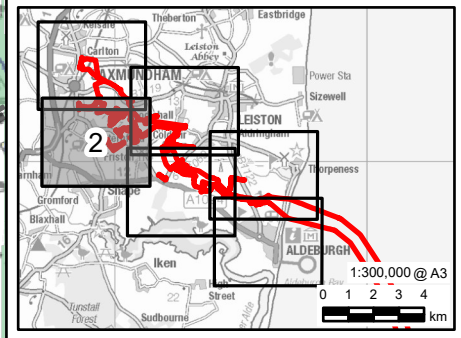
Document Title: DESIGNATED ASSETS WITHIN THE 2 KM STUDY AREA ALONG WITH THE ZTV FOR CO-LOCATION AND FRISTON

Creator: JH	Date: 17/10/2023	Checker: DF	Date: 17/10/2023	Approver: CC	Date: 17/10/2023
Document Ref: FIGURE 2.4.5	Scale: 1:12,500	Format: A3	Sheets: 1	Rev: 0	

Contains data provided by The Crown Estate that is protected by copyright and database rights. OceanWise, Esri, DeLorme, NaturalVue, Esri UK, Esri, HERE, Garmin, Foursquare, FAO, METI/NASA, USGS. © Historic England 2023. Contains Ordnance Survey data © Crown copyright and database right 2023. The Historic England GIS Data contained in this material was obtained on 2023. The most publicly available up to date Historic England GIS Data can be obtained from HistoricEngland.org.uk.



- Legend**
- Draft Order Limits
 - 2km Buffer of Draft Order Limits
 - Listed Building**
 - ▲ Grade II
 - ▲ Grade II*
 - Scheduled Monuments
 - Friston Substation - 18m Height
 - Colocation Converter Stations - 26m Height
 - Existing Building - 7.5m Height
 - National Forest
 - Inventory - Woodland - 10m Height
 - Zone of Theoretical Visibility**
 - Colocation Converter Stations only
 - Friston Substation only
 - Colocation Converter Stations & Friston Substation



0	17/10/2023	PEIR	JH	DF	CC
Rev	Date	Description	GIS	Chk	App

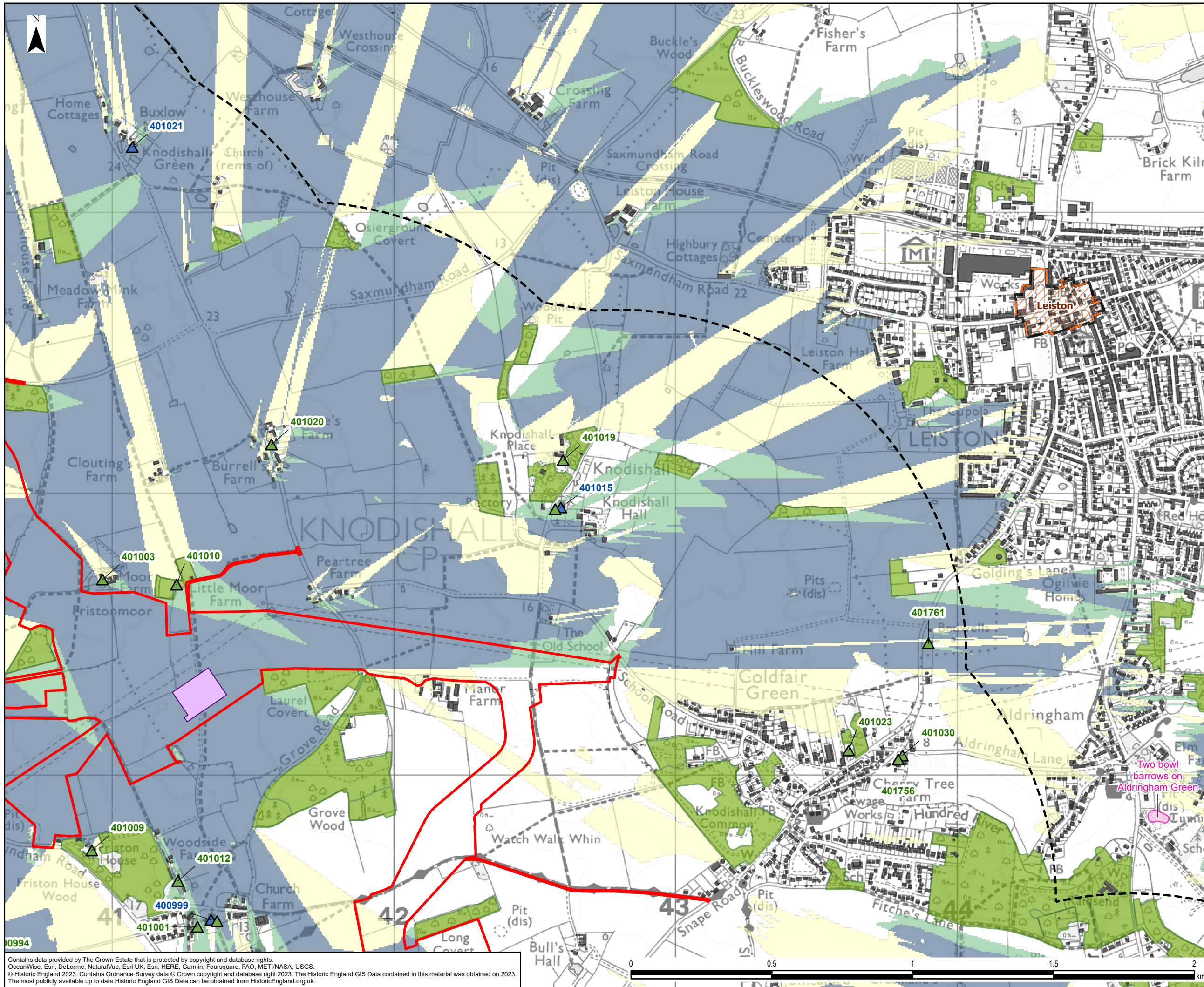
nationalgrid

Scheme: SEA LINK

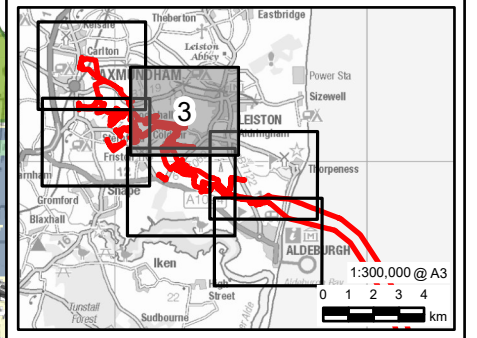
Document Title: DESIGNATED ASSETS WITHIN THE 2 KM STUDY AREA ALONG WITH THE ZTV FOR CO-LOCATION AND FRISTON

Creator: JH	Date: 17/10/2023	Checker: DF	Date: 17/10/2023	Approver: CC	Date: 17/10/2023
Document Ref: FIGURE 2.4.5	Scale: 1:12,500	Format: A3	Sheets: 1	Rev: 0	

Contains data provided by The Crown Estate that is protected by copyright and database rights. OceanWise, Esri, DeLorme, NaturalVue, Esri UK, Esri, HERE, Garmin, Foursquare, FAO, METI/NASA, USGS. © Historic England 2023. Contains Ordnance Survey data © Crown copyright and database right 2023. The Historic England GIS Data contained in this material was obtained on 2023. The most publicly available up to date Historic England GIS Data can be obtained from HistoricEngland.org.uk.



- Legend**
- Draft Order Limits
 - 2km Buffer of Draft Order Limits
 - Listed Building**
 - ▲ Grade II
 - ▲ Grade II*
 - Conservation Area
 - Scheduled Monuments
 - Friston Substation - 18m Height
 - Existing Building - 7.5m Height
 - National Forest
 - Inventory - Woodland - 10m Height
 - Zone of Theoretical Visibility**
 - Colocation Converter Stations only
 - Friston Substation only
 - Colocation Converter Stations & Friston Substation



0	17/10/2023	PEIR	JH	DF	CC
Rev	Date	Description	GIS	Chk	App

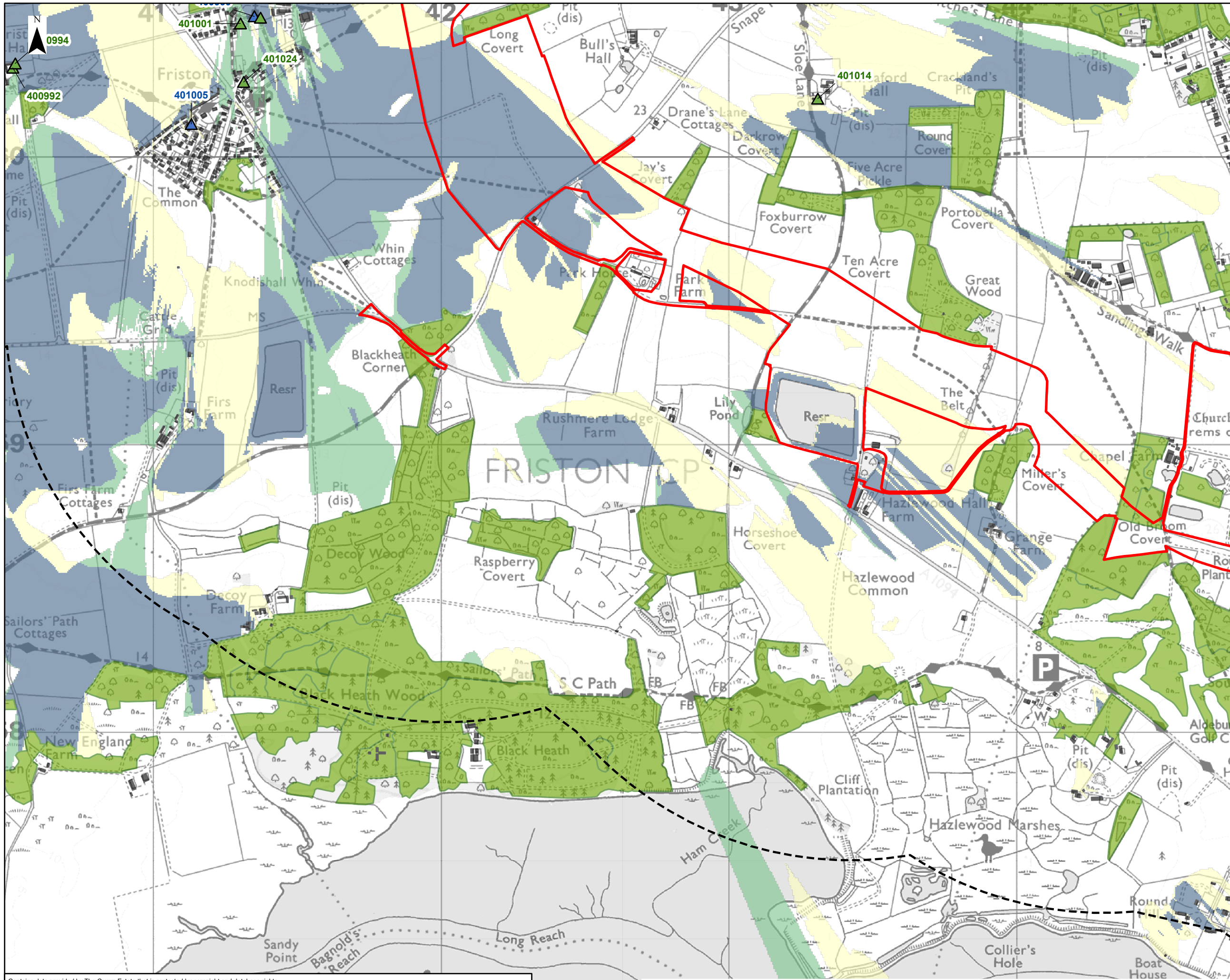
nationalgrid

Scheme: SEA LINK

Document Title:
DESIGNATED ASSETS WITHIN THE 2 KM STUDY AREA ALONG WITH THE ZTV FOR CO-LOCATION AND FRISTON

Creator:	Date:	Checker:	Date:	Approver:	Date:
JH	17/10/2023	DF	17/10/2023	CC	17/10/2023
Document Ref:	Scale:	Format:	Sheets:	Rev:	
FIGURE 2.4.5	1:12,500	A3	1	0	

Contains data provided by The Crown Estate that is protected by copyright and database rights. OceanWise, Esri, DeLorme, NaturalVue, Esri UK, HERE, Garmin, Foursquare, FAO, METI/NASA, USGS. © Historic England 2023. Contains Ordnance Survey data © Crown copyright and database right 2023. The Historic England GIS Data contained in this material was obtained on 2023. The most publicly available up to date Historic England GIS Data can be obtained from HistoricEngland.org.uk.



Legend

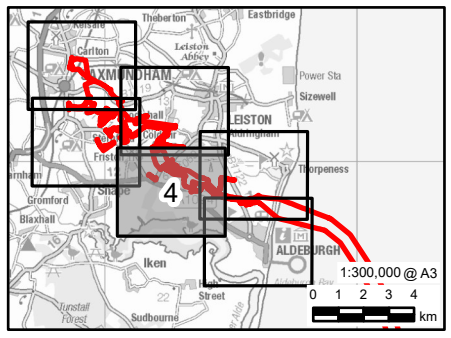
- Draft Order Limits
- 2km Buffer of Draft Order Limits

Listed Building

- ▲ Grade II
- ▲ Grade II*
- Existing Building - 7.5m Height
- National Forest Inventory - Woodland - 10m Height

Zone of Theoretical Visibility

- Colocation Converter Stations only
- Friston Substation only
- Colocation Converter Stations & Friston Substation



0	17/10/2023	PEIR	JH	DF	CC
Rev	Date	Description	GIS	Chk	App

nationalgrid

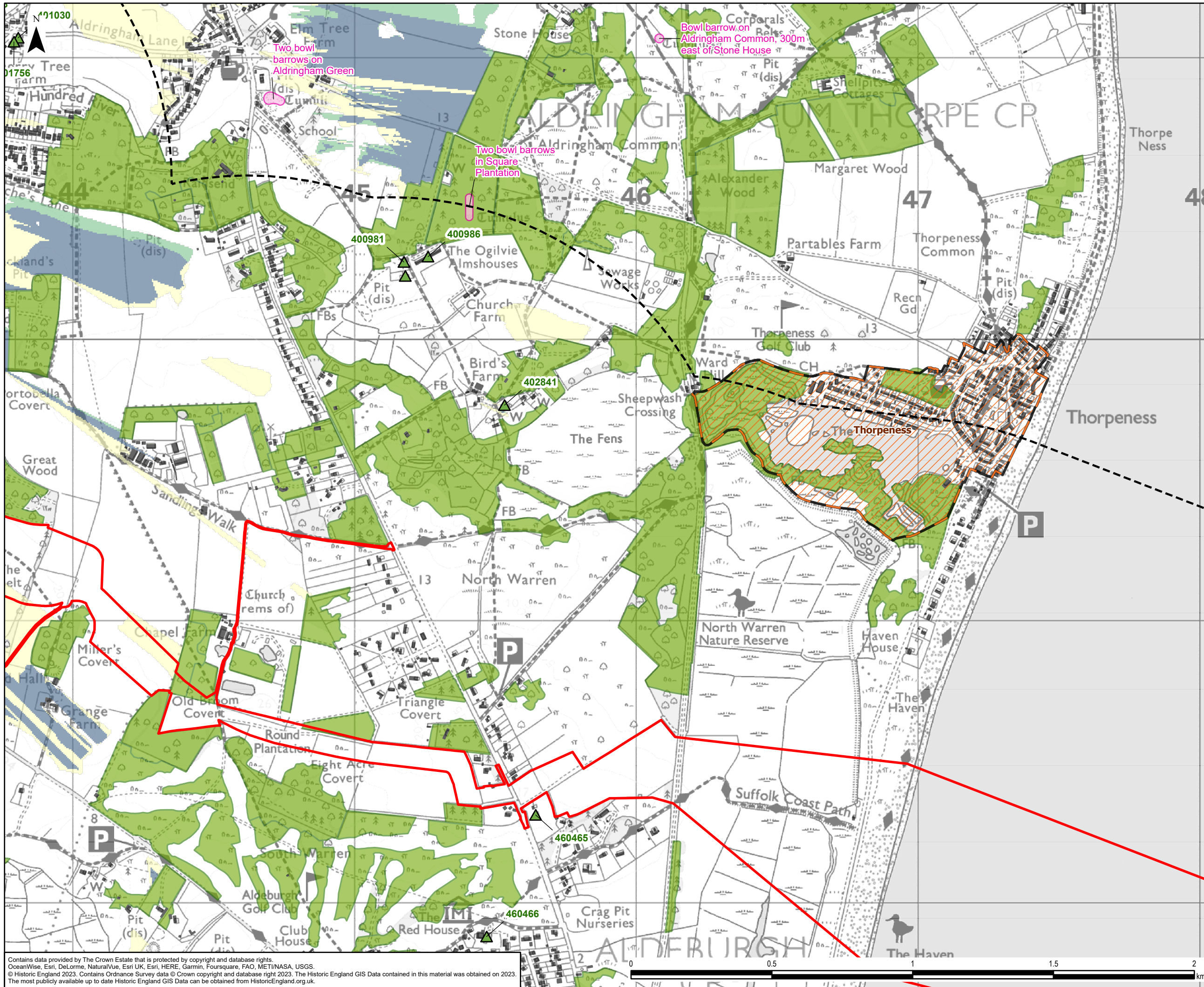
Scheme: SEA LINK

Document Title:
DESIGNATED ASSETS WITHIN THE 2 KM STUDY AREA
ALONG WITH THE ZTV FOR CO-LOCATION AND FRISTON

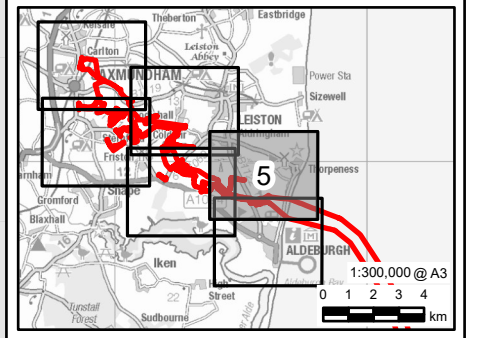
Creator:	Date:	Checker:	Date:	Approver:	Date:
JH	17/10/2023	DF	17/10/2023	CC	17/10/2023
Document Ref:	Scale:	Format:	Sheets:	Rev:	
FIGURE 2.4.5	1:12,500	A3	1	0	

Contains data provided by The Crown Estate that is protected by copyright and database rights. OceanWise, Esri, DeLorme, NaturalVue, Esri UK, Esri, HERE, Garmin, Foursquare, FAO, METI/NASA, USGS. © Historic England 2023. Contains Ordnance Survey data © Crown copyright and database right 2023. The Historic England GIS Data contained in this material was obtained on 2023. The most publicly available up to date Historic England GIS Data can be obtained from HistoricEngland.org.uk.





- Legend**
- Draft Order Limits
 - 2km Buffer of Draft Order Limits
 - Listed Building**
 - ▲ Grade II
 - Conservation Area
 - Scheduled Monuments
 - Existing Building - 7.5m Height
 - National Forest
 - Inventory - Woodland - 10m Height
 - Zone of Theoretical Visibility**
 - Colocation Converter Stations only
 - Friston Substation only
 - Colocation Converter Stations & Friston Substation



0	17/10/2023	PEIR	JH	DF	CC
Rev	Date	Description	GIS	Chk	App

nationalgrid

Scheme: SEA LINK

Document Title:
DESIGNATED ASSETS WITHIN THE 2 KM STUDY AREA
ALONG WITH THE ZTV FOR CO-LOCATION AND FRISTON

Creator:	Date:	Checker:	Date:	Approver:	Date:
JH	17/10/2023	DF	17/10/2023	CC	17/10/2023
Document Ref:	Scale:	Format:	Sheets:	Rev:	
FIGURE 2.4.5	1:12,500	A3	1	0	

Contains data provided by The Crown Estate that is protected by copyright and database rights. OceanWise, Esri, DeLorme, NaturalVue, Esri UK, Esri, HERE, Garmin, Foursquare, FAO, METI/NASA, USGS. © Historic England 2023. Contains Ordnance Survey data © Crown copyright and database right 2023. The Historic England GIS Data contained in this material was obtained on 2023. The most publicly available up to date Historic England GIS Data can be obtained from HistoricEngland.org.uk.



Legend

- Draft Order Limits
- 2km Buffer of Draft Order Limits

Listed Building

- ▲ Grade I
- ▲ Grade II
- ▲ Grade II*

Conservation Area

- Conservation Area

Existing Building - 7.5m Height

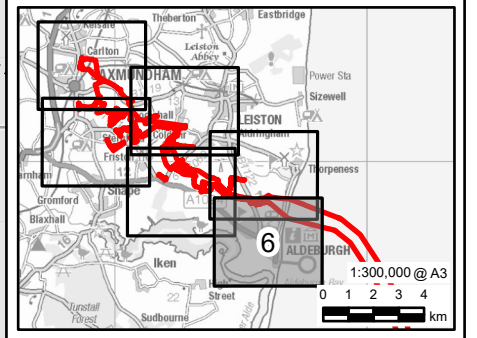
- Existing Building - 7.5m Height

National Forest Inventory - Woodland - 10m Height

- National Forest Inventory - Woodland - 10m Height

Zone of Theoretical Visibility

- Colocation Converter Stations only
- Friston Substation only
- Colocation Converter Stations & Friston Substation



0	17/10/2023	PEIR	JH	DF	CC
Rev	Date	Description	GIS	Chk	App

nationalgrid

Scheme: SEA LINK

Document Title: DESIGNATED ASSETS WITHIN THE 2 KM STUDY AREA ALONG WITH THE ZTV FOR CO-LOCATION AND FRISTON

Creator: JH	Date: 17/10/2023	Checker: DF	Date: 17/10/2023	Approver: CC	Date: 17/10/2023
Document Ref: FIGURE 2.4.5	Scale: 1:12,500	Format: A3	Sheets: 1	Rev: 0	

Contains data provided by The Crown Estate that is protected by copyright and database rights. OceanWise, Esri, DeLorme, NaturalVue, Esri UK, Esri, HERE, Garmin, Foursquare, FAO, METI/NASA, USGS. © Historic England 2023. Contains Ordnance Survey data © Crown copyright and database right 2023. The Historic England GIS Data contained in this material was obtained on 2023. The most publicly available up to date Historic England GIS Data can be obtained from HistoricEngland.org.uk.

