

- Legend**
- Draft Order Limits
 - 2km Buffer of Draft Order Limits
 - 10km Buffer of Draft Order Limits
 - Site of Special Scientific Interest (SSSI)
 - Special Protection Area (SPA)
 - Special Area of Conservation (SAC)
 - Ramsar
 - Local Nature Reserve (LNR)

Notes:
Due to data ownership requirements the locations of non-statutory designated wildlife sites (e.g. County Wildlife Sites) are not depicted.

Rev	Date	Description	GIS	Chk	App
0	11/10/2023	PEIR	JH	DF	CB

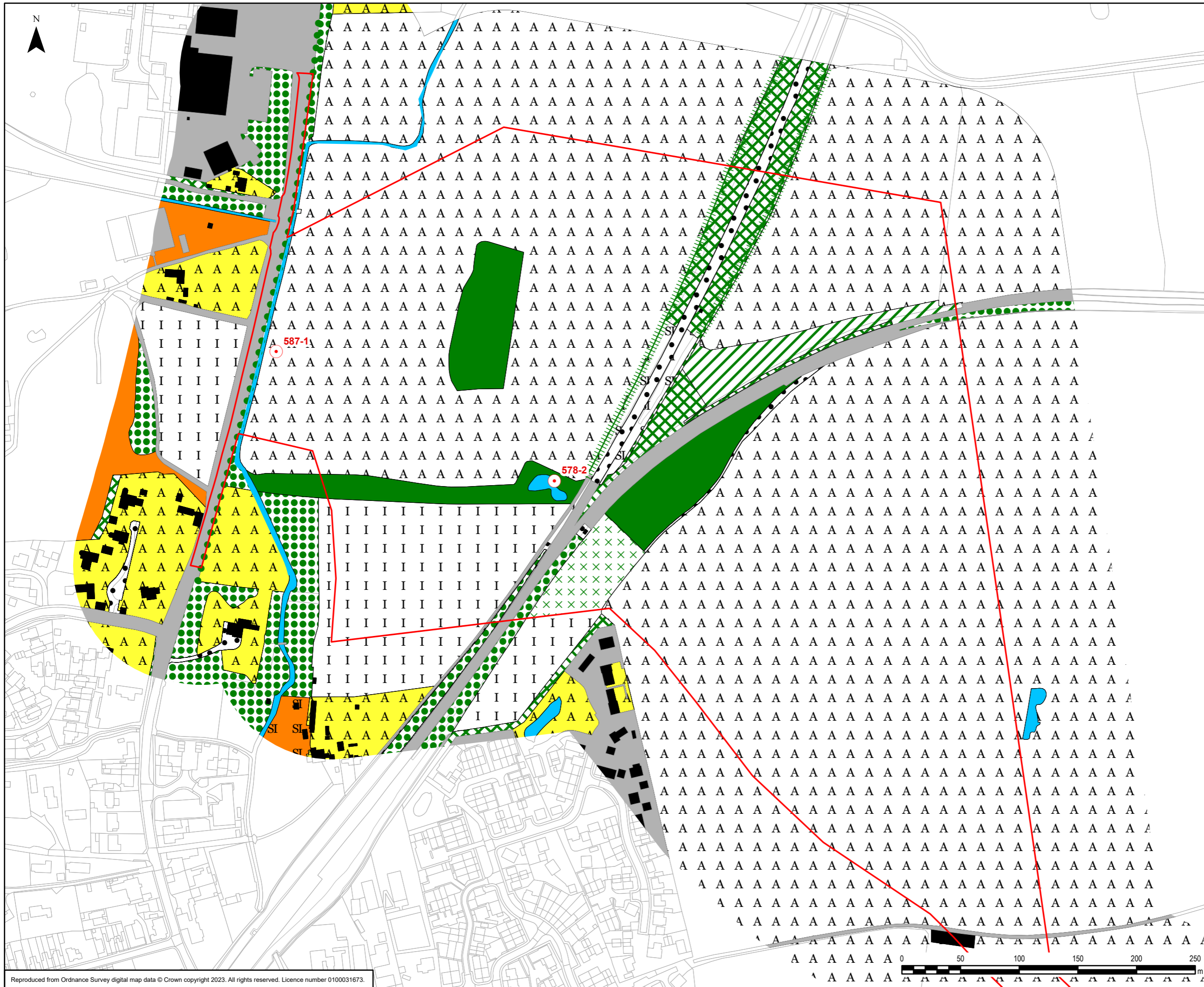
nationalgrid

Scheme: SEA LINK

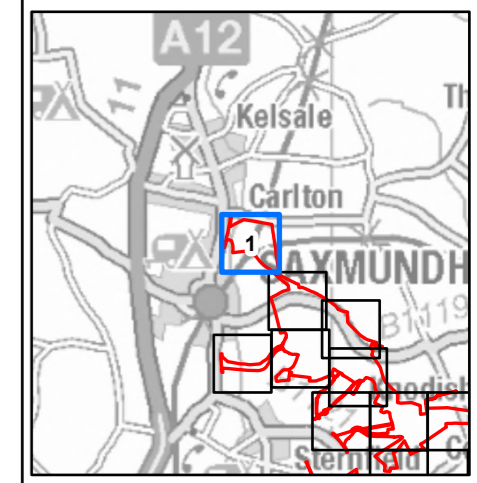
Document Title: DESIGNATED SITES

Creator:	Date:	Checker:	Date:	Approver:	Date:
JH	11/10/2023	DF	11/10/2023	CB	11/10/2023
Document Ref:	Scale:	Format:	Sheets:	Rev:	
FIGURE 2.3.1	1:70,000	A3	1	0	

Reproduced from Ordnance Survey digital map data © Crown copyright 2023. All rights reserved. Licence number 0100031673. © Natural England copyright. Contains Ordnance Survey data © Crown copyright and database right 2023.



- Legend**
- Draft Order Limits
 - Target Note
 - A3.1 - Broadleaved parkland/ scattered trees
 - G2 - Running water
 - J2.3.2 - Hedge with trees - species-poor
 - A1.1.1 - Broadleaved woodland - semi-natural
 - A1.1.2 - Broadleaved woodland - plantation
 - A2.1 - Scrub - dense/continuous
 - A2.2 - Scrub - scattered
 - A3.1 - Broadleaved parkland/ scattered trees
 - B2.1 - Neutral grassland - unimproved
 - B2.2 - Neutral grassland - semi-improved
 - B4 - Improved grassland
 - Poor semi-improved grassland
 - G1 - Standing water
 - G2 - Running water
 - J1.1 - Cultivated/disturbed land - arable
 - J1.2 - Cultivated/disturbed land - amenity grassland
 - J3.6 - Buildings
 - Bare ground
 - Hardstanding



0	08/09/2023	PEIR REPORT	TG	DF	MK
Rev	Date	Description	GIS	Chk	App

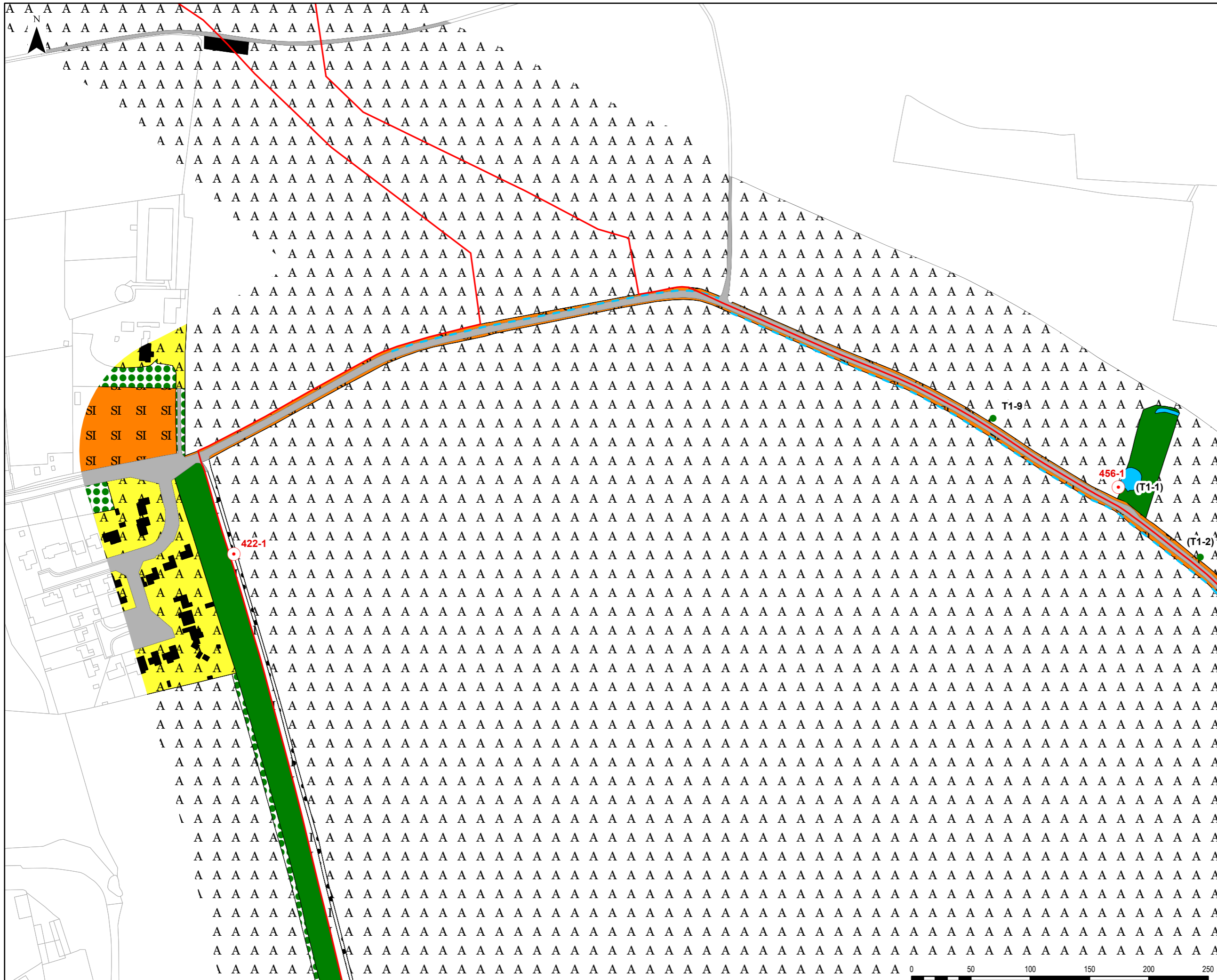


Scheme: SEA LINK

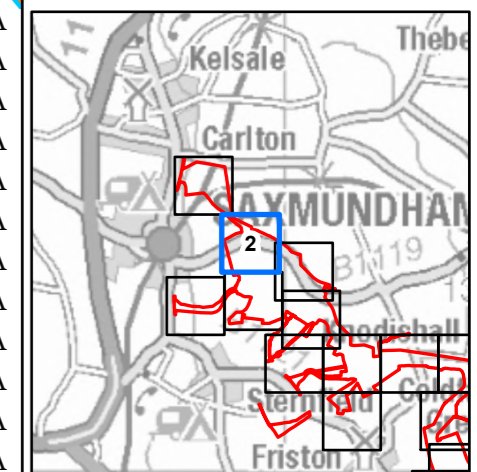
Document Title: PHASE 1 HABITAT SURVEY

Creator: TG	Date: 08/09/2023	Checker: DF	Date: 08/09/2023	Approver: MK	Date: 08/09/2023
Document Ref: FIGURE 2.3.2	Scale: 1:3,000	Format: A3	Sheets: 1 OF 23	Rev: 0	

Reproduced from Ordnance Survey digital map data © Crown copyright 2023. All rights reserved. Licence number 0100031673.

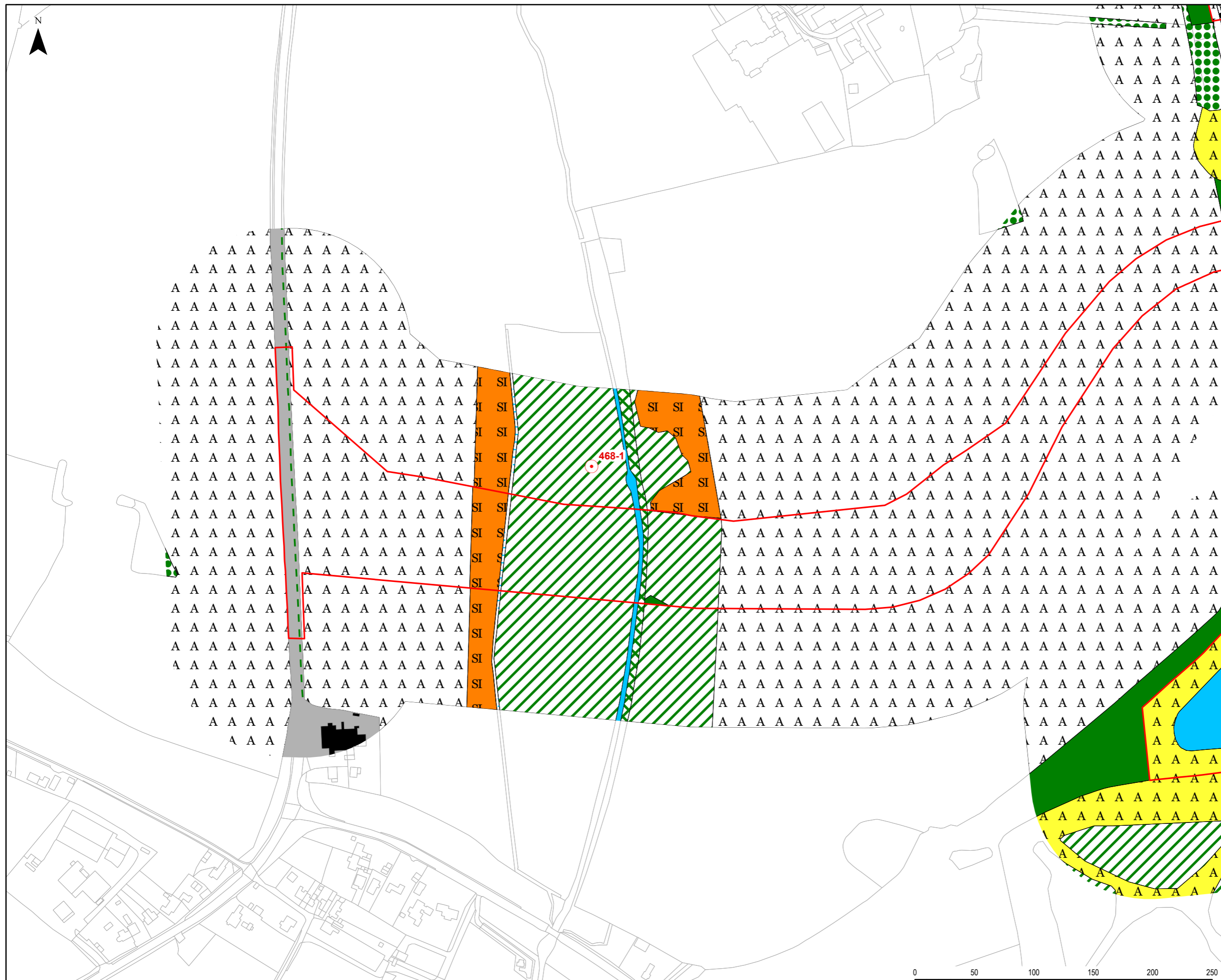


- Legend**
- Draft Order Limits
 - A3.1 - Broadleaved parkland/ scattered trees
 - Target Note
 - J2.6 - Dry ditch
 - A1.1.1 - Broadleaved woodland - semi-natural
 - A3.1 - Broadleaved parkland/ scattered trees
 - B2.2 - Neutral grassland - semi-improved
 - B4 - Improved grassland
 - G1 - Standing water
 - A J1.1 - Cultivated/disturbed land - arable
 - J1.2 - Cultivated/disturbed land - amenity grassland
 - J3.6 - Buildings
 - Bare ground
 - Hardstanding

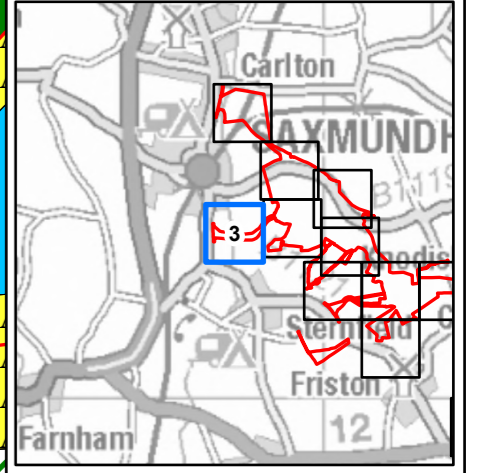


0	08/09/2023	PEIR REPORT	TG	DF	MK
Rev	Date	Description	GIS	Chk	App
nationalgrid					
Scheme: SEA LINK					
Document Title: PHASE 1 HABITAT SURVEY					
Creator:	Date:	Checker:	Date:	Approver:	Date:
TG	08/09/2023	DF	08/09/2023	MK	08/09/2023
Document Ref:	Scale:	Format:	Sheets:	Rev:	
FIGURE 2.3.2	1:3,000	A3	2 OF 23	0	

Reproduced from Ordnance Survey digital map data © Crown copyright 2023. All rights reserved. Licence number 0100031673.



- Legend**
- Draft Order Limits
 - Target Note
 - A3.1 - Broadleaved parkland/ scattered trees
 - J2.2.2 - Defunct hedge - species-poor
 - A1.1.1 - Broadleaved woodland - semi-natural
 - A1.1.2 - Broadleaved woodland - plantation
 - A2.1 - Scrub - dense/continuous
 - A3.1 - Broadleaved parkland/ scattered trees
 - B2.2 - Neutral grassland - semi-improved
 - B4 - Improved grassland
 - G1 - Standing water
 - G2 - Running water
 - J1.1 - Cultivated/disturbed land - arable
 - J1.2 - Cultivated/disturbed land - amenity grassland
 - J2.6 - Dry ditch
 - J3.6 - Buildings
 - Bare ground
 - Hardstanding



0	08/09/2023	PEIR REPORT	TG	DF	MK
Rev	Date	Description	GIS	Chk	App

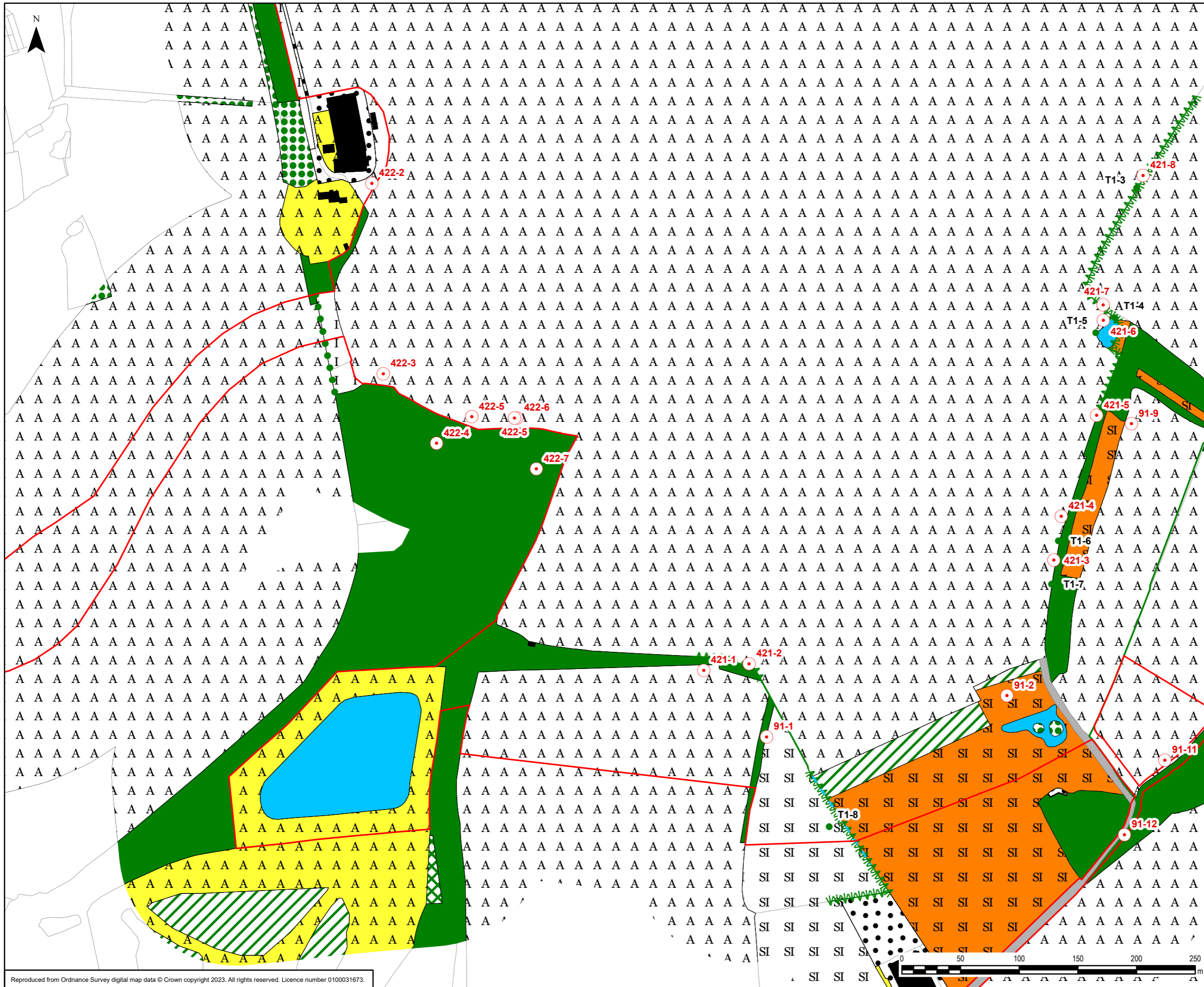
nationalgrid

Scheme: SEA LINK
 Document Title: PHASE 1 HABITAT SURVEY

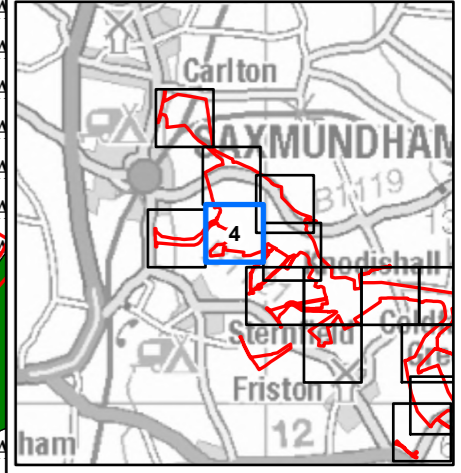
Creator: TG	Date: 08/09/2023	Checker: DF	Date: 08/09/2023	Approver: MK	Date: 08/09/2023
Document Ref: FIGURE 2.3.2	Scale: 1:3,000	Format: A3	Sheets: 3 OF 23	Rev: 0	



Reproduced from Ordnance Survey digital map data © Crown copyright 2023. All rights reserved. Licence number 0100031673.

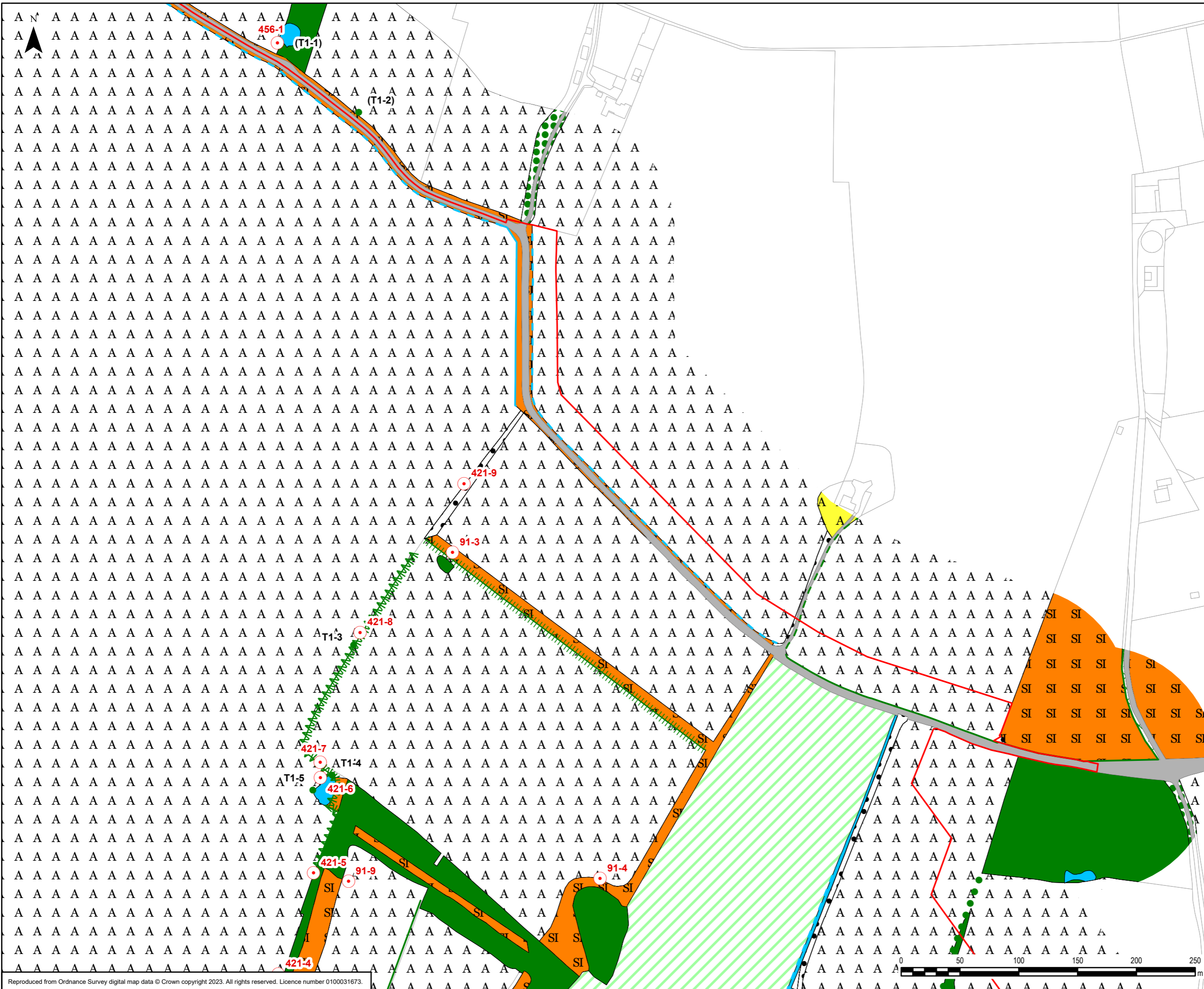


- Legend**
- Draft Order Limits
 - A3.1 - Broadleaved parkland/ scattered trees
 - Target Note
 - A3.1 - Broadleaved parkland/ scattered trees
 - J2.1.2 - Intact hedge - species-poor
 - J2.3.1 - Hedge with trees - native species-rich
 - J2.3.2 - Hedge with trees - species-poor
 - J2.6 - Dry ditch
 - A1.1.1 - Broadleaved woodland - semi-natural
 - A1.1.2 - Broadleaved woodland - plantation
 - A2.1 - Scrub - dense/continuous
 - A3.1 - Broadleaved parkland/ scattered trees
 - B2.2 - Neutral grassland - semi-improved
 - B4 - Improved grassland
 - Poor semi-improved grassland
 - G1 - Standing water
 - J1.1 - Cultivated/disturbed land - arable
 - J1.2 - Cultivated/disturbed land - amenity grassland
 - J3.6 - Buildings
 - Bare ground
 - Hardstanding

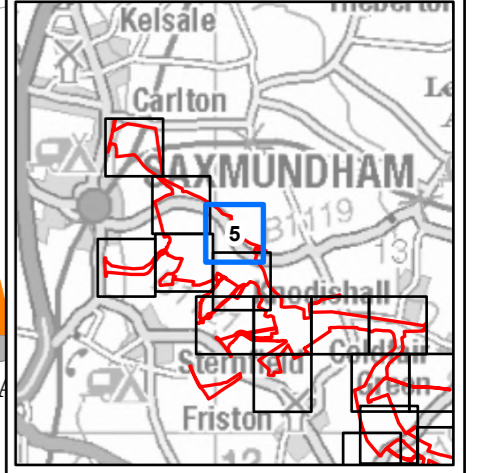


0	08/09/2023	PEIR REPORT	TG	DF	MK
Rev	Date	Description	GIS	Chk	App

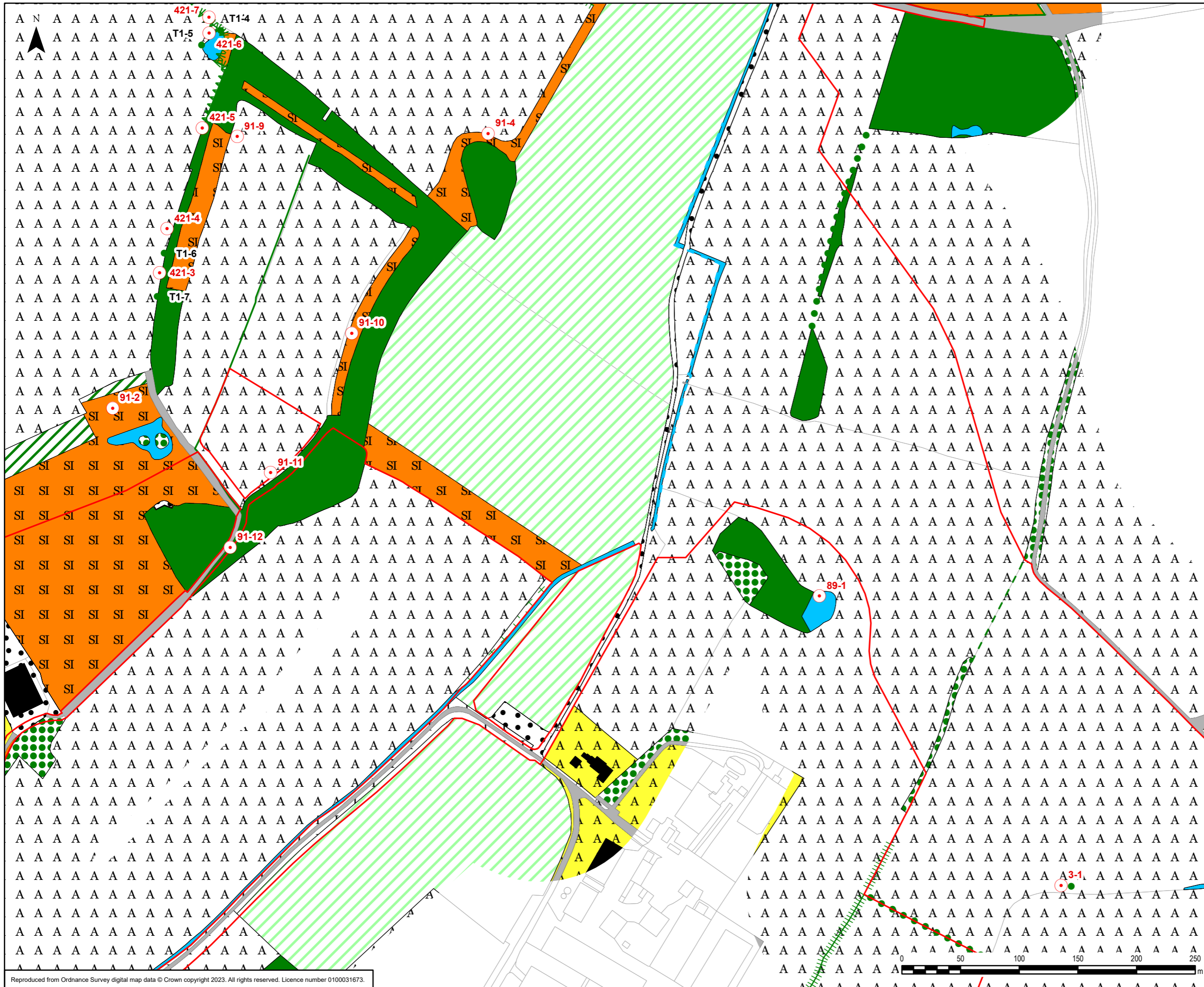
nationalgrid					
Scheme: SEA LINK					
Document Title: PHASE 1 HABITAT SURVEY					
Creator: TG	Date: 08/09/2023	Checker: DF	Date: 08/09/2023	Approver: MK	Date: 08/09/2023
Document Ref: FIGURE 2.3.2	Scale: 1:3,000	Format: A3	Sheets: 4 OF 23	Rev: 0	



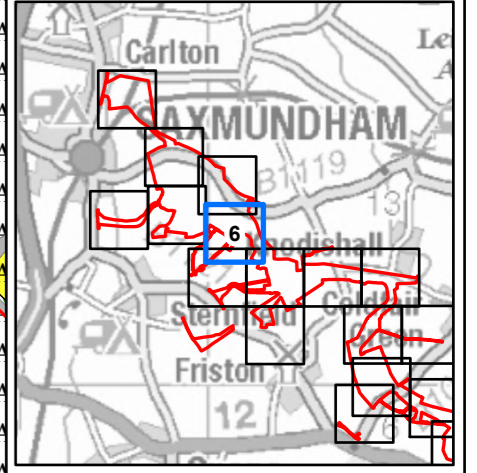
- Legend**
- Draft Order Limits
 - A3.1 - Broadleaved parkland/ scattered trees
 - Target Note
 - A3.1 - Broadleaved parkland/ scattered trees
 - G2 - Running water
 - J2.1.2 - Intact hedge - species-poor
 - - - J2.2.2 - Defunct hedge - species-poor
 - W W W J2.3.1 - Hedge with trees - native species-rich
 - + + + J2.3.2 - Hedge with trees - species-poor
 - - - J2.6 - Dry ditch
 - A1.1.1 - Broadleaved woodland - semi-natural
 - A1.2.2 - Coniferous woodland - plantation
 - A2.2 - Scrub - scattered
 - A3.1 - Broadleaved parkland/ scattered trees
 - B2.2 - Neutral grassland - semi-improved
 - G1 - Standing water
 - G2 - Running water
 - J1.1 - Cultivated/disturbed land - arable
 - J1.2 - Cultivated/disturbed land - amenity grassland
 - Bare ground
 - Hardstanding



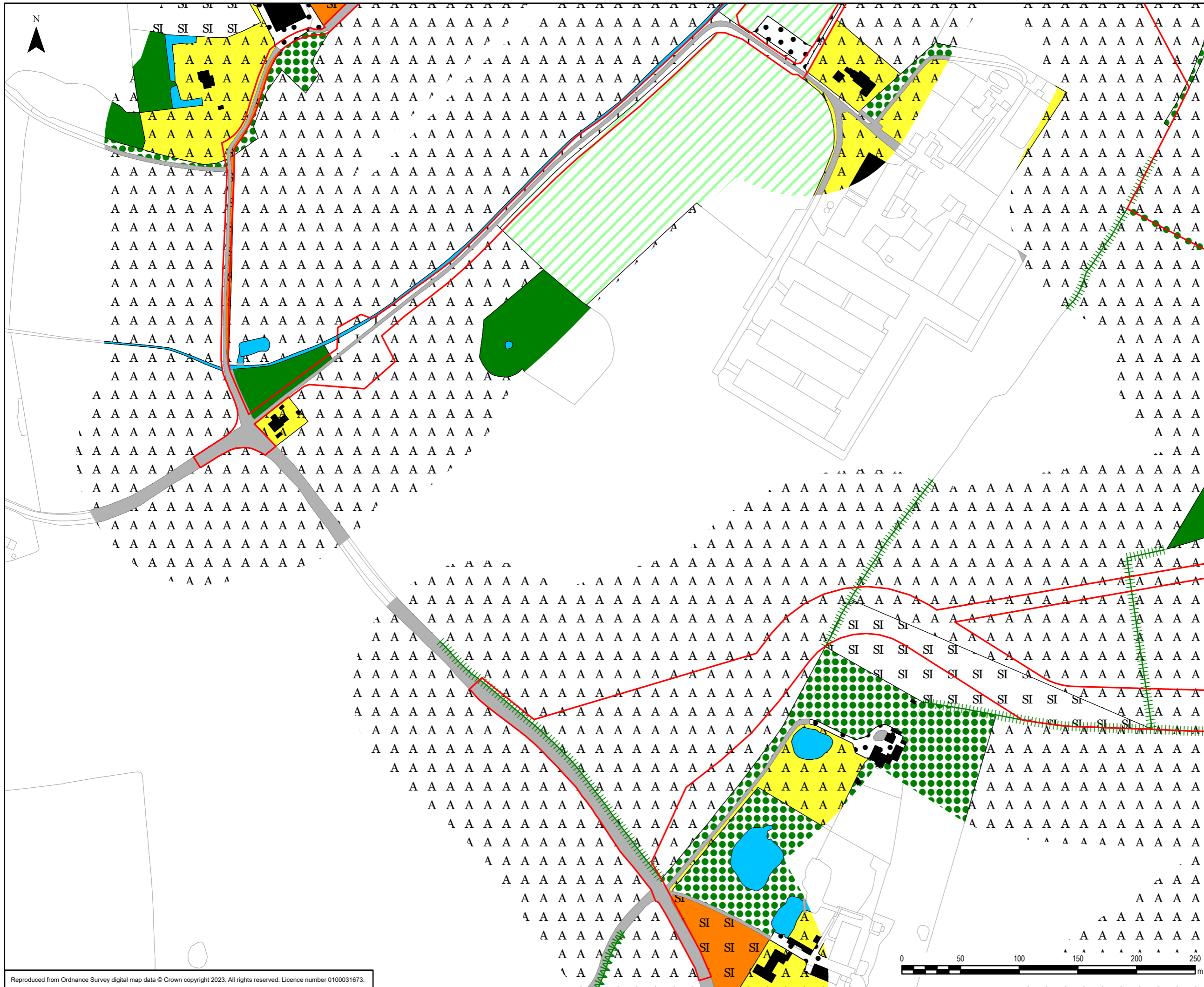
0	08/09/2023	PEIR REPORT	TG	DF	MK
Rev	Date	Description	GIS	Chk	App
nationalgrid					
Scheme: SEA LINK					
Document Title: PHASE 1 HABITAT SURVEY					
Creator:	TG	Date:	08/09/2023	Checker:	DF
Date:	08/09/2023	Approver:	MK	Date:	08/09/2023
Document Ref:	FIGURE 2.3.2	Scale:	1:3,000	Format:	A3
Sheets:	5 OF 23	Rev:	0		



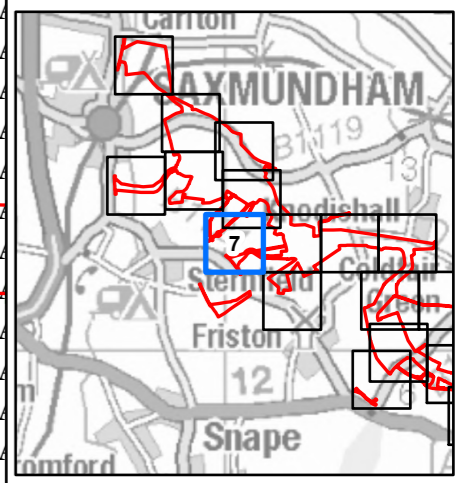
- Legend**
- Draft Order Limits
 - A3.1 - Broadleaved parkland/ scattered trees
 - Target Note
 - A3.1 - Broadleaved parkland/ scattered trees
 - J2.1.2 - Intact hedge - species-poor
 - J2.2.2 - Defunct hedge - species-poor
 - W J2.3.1 - Hedge with trees - native species-rich
 - H J2.3.2 - Hedge with trees - species-poor
 - J2.6 - Dry ditch
 - A1.1.1 - Broadleaved woodland - semi-natural
 - A1.1.2 - Broadleaved woodland - plantation
 - A1.2.2 - Coniferous woodland - plantation
 - A2.2 - Scrub - scattered
 - A3.1 - Broadleaved parkland/ scattered trees
 - B2.2 - Neutral grassland - semi-improved
 - B4 - Improved grassland
 - G1 - Standing water
 - G2 - Running water
 - J1.1 - Cultivated/disturbed land - arable
 - J1.2 - Cultivated/disturbed land - amenity grassland
 - J3.6 - Buildings
 - Bare ground
 - Hardstanding



0	08/09/2023	PEIR REPORT	TG	DF	MK
Rev	Date	Description	GIS	Chk	App
nationalgrid					
Scheme: SEA LINK					
Document Title: PHASE 1 HABITAT SURVEY					
Creator:	Date:	Checker:	Date:	Approver:	Date:
TG	08/09/2023	DF	08/09/2023	MK	08/09/2023
Document Ref:	Scale:	Format:	Sheets:	Rev:	
FIGURE 2.3.2	1:3,000	A3	6 OF 23	0	



- Legend**
- Draft Order Limits
 - A3.1 - Broadleaved parkland/ scattered trees
 - VVVV J2.3.1 - Hedge with trees - native species-rich
 - ||||| J2.3.2 - Hedge with trees - species-poor
 - A1.1.1 - Broadleaved woodland - semi-natural
 - A1.2.2 - Coniferous woodland - plantation
 - A2.2 - Scrub - scattered
 - A3.1 - Broadleaved parkland/ scattered trees
 - B2.2 - Neutral grassland - semi-improved
 - B4 - Improved grassland
 - Poor semi-improved grassland
 - G1 - Standing water
 - G2 - Running water
 - J1.1 - Cultivated/disturbed land - arable
 - J1.2 - Cultivated/disturbed land - amenity grassland
 - J3.6 - Buildings
 - Bare ground
 - Hardstanding



0	08/09/2023	PEIR REPORT	TG	DF	MK
Rev	Date	Description	GIS	Chk	App

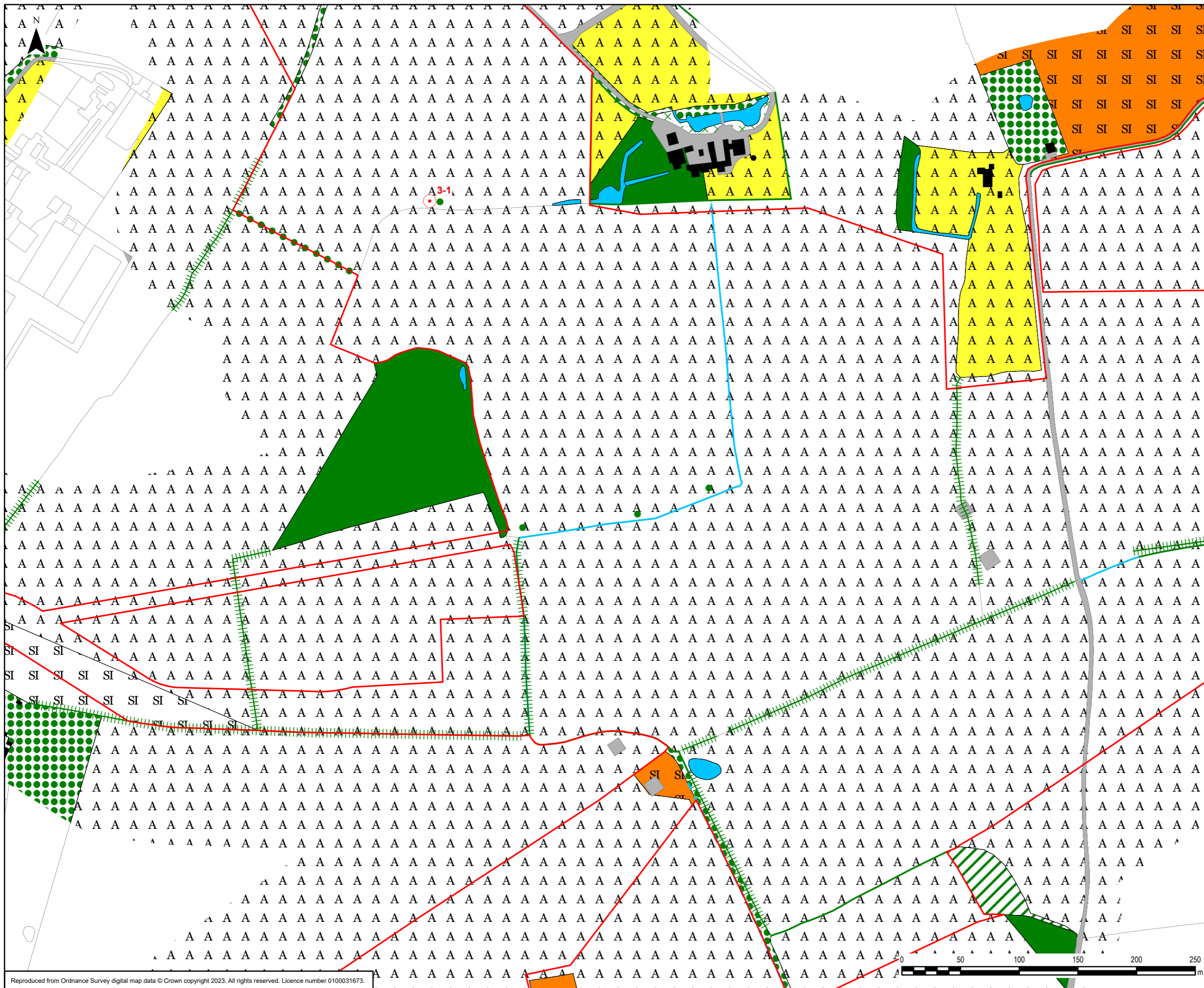
nationalgrid

Scheme: SEA LINK

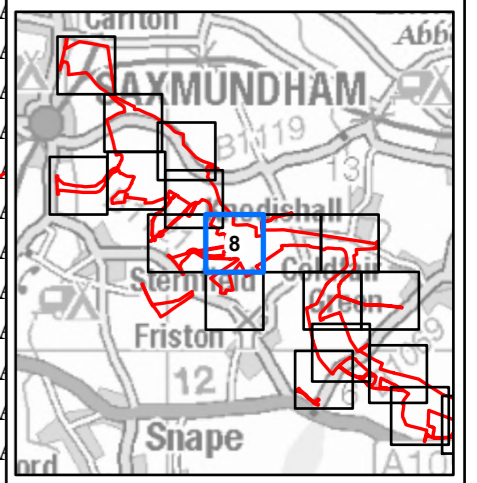
Document Title: PHASE 1 HABITAT SURVEY

Creator: TG	Date: 08/09/2023	Checker: DF	Date: 08/09/2023	Approver: MK	Date: 08/09/2023
Document Ref: FIGURE 2.3.2	Scale: 1:3,000	Format: A3	Sheets: 7 OF 23	Rev: 0	



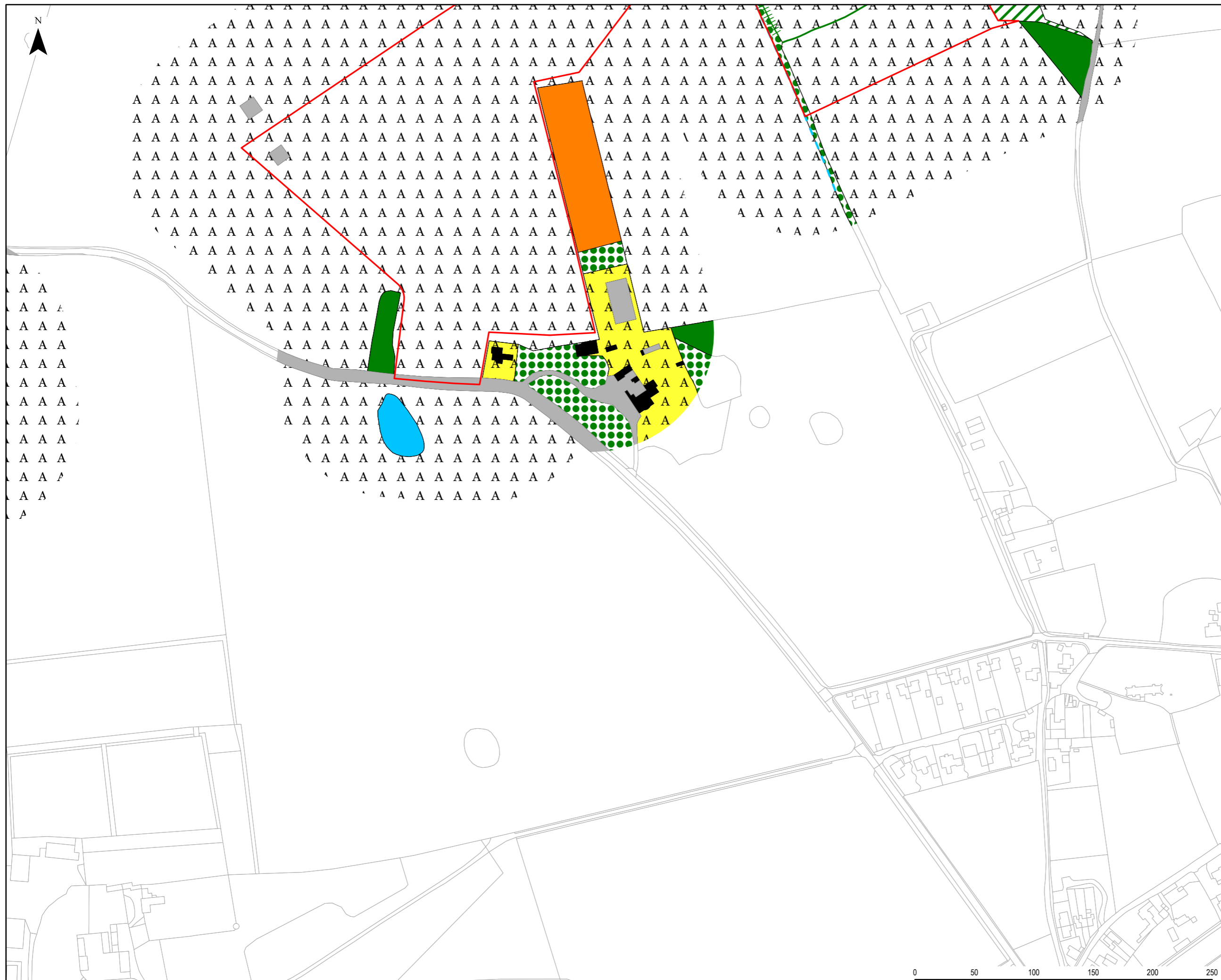


- Legend**
- Draft Order Limits
 - A3.1 - Broadleaved parkland/ scattered trees
 - Target Note
 - A3.1 - Broadleaved parkland/ scattered trees
 - G2 - Running water
 - J2.1.2 - Intact hedge - species-poor
 - J2.3.2 - Hedge with trees - species-poor
 - J2.6 - Dry ditch
 - A1.1.1 - Broadleaved woodland - semi-natural
 - A1.1.2 - Broadleaved woodland - plantation
 - A2.2 - Scrub - scattered
 - A3.1 - Broadleaved parkland/ scattered trees
 - B2.1 - Neutral grassland - unimproved
 - B2.2 - Neutral grassland - semi-improved
 - Poor semi-improved grassland
 - G1 - Standing water
 - G2 - Running water
 - J1.1 - Cultivated/disturbed land - arable
 - J1.2 - Cultivated/disturbed land - amenity grassland
 - J3.6 - Buildings
 - Bare ground
 - Hardstanding



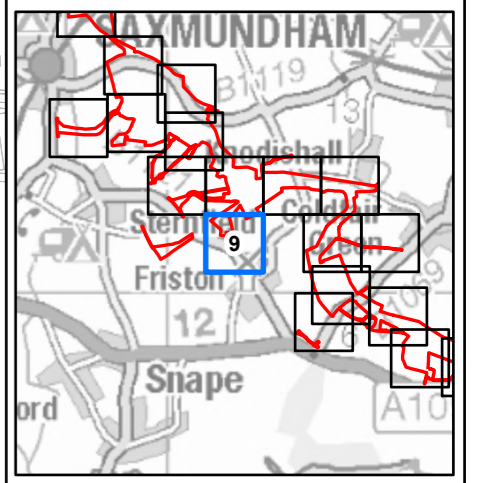

0	08/09/2023	PEIR REPORT	TG	DF	MK
Rev	Date	Description	GIS	Chk	App
nationalgrid					
Scheme: SEA LINK					
Document Title: PHASE 1 HABITAT SURVEY					
Creator:	TG	Date:	08/09/2023	Checker:	DF
Date:	08/09/2023	Date:	08/09/2023	Approver:	MK
Date:	08/09/2023	Date:	08/09/2023	Rev:	0
Document Ref:	FIGURE 2.3.2	Scale:	1:3,000	Format:	A3
Sheets:	8 OF 23	Rev:	0		





- Legend**
- Draft Order Limits
 - J2.1.2 - Intact hedge - species-poor
 - J2.3.2 - Hedge with trees - species-poor
 - J2.6 - Dry ditch
 - A1.1.1 - Broadleaved woodland - semi-natural
 - A1.1.2 - Broadleaved woodland - plantation
 - A3.1 - Broadleaved parkland/ scattered trees
 - B2.1 - Neutral grassland - unimproved
 - G1 - Standing water
 - J1.1 - Cultivated/disturbed land - arable
 - J1.2 - Cultivated/disturbed land - amenity grassland
 - J3.6 - Buildings
 - Hardstanding

Reproduced from Ordnance Survey digital map data © Crown copyright 2023. All rights reserved. Licence number 0100031673.

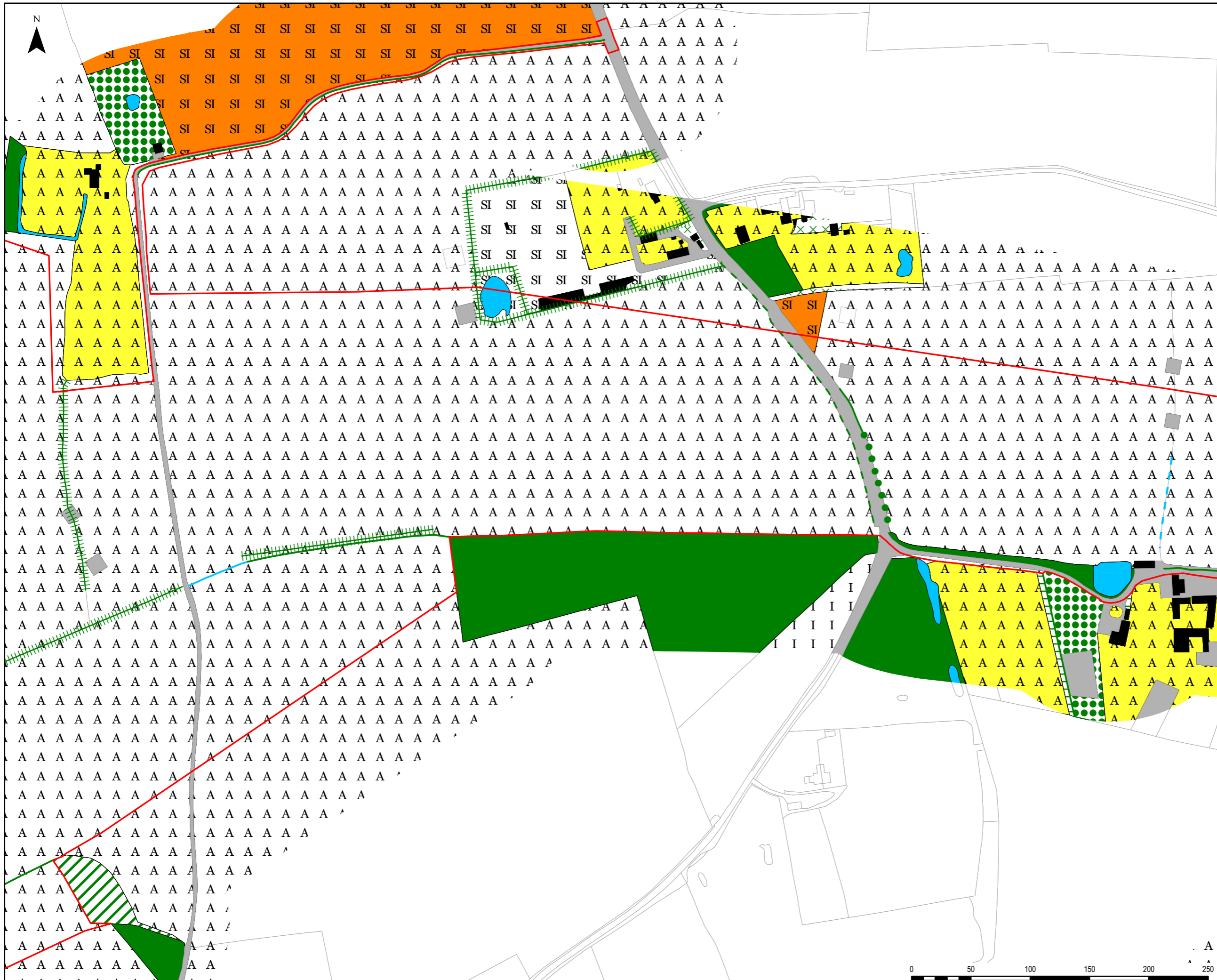


0	08/09/2023	PEIR REPORT	TG	DF	MK
Rev	Date	Description	GIS	Chk	App

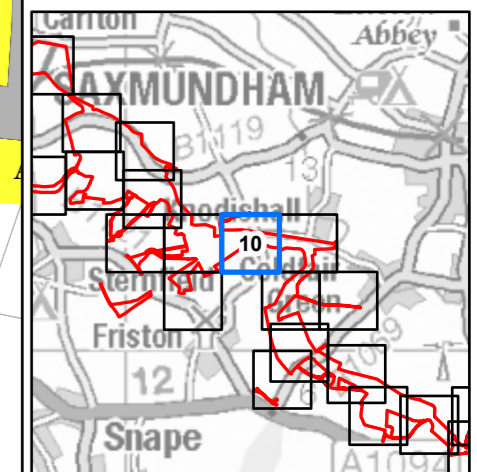
nationalgrid

Scheme: SEA LINK
 Document Title: PHASE 1 HABITAT SURVEY

Creator:	Date:	Checker:	Date:	Approver:	Date:
TG	08/09/2023	DF	08/09/2023	MK	08/09/2023
Document Ref:	Scale:	Format:	Sheets:	Rev:	
FIGURE 2.3.2	1:3,000	A3	9 OF 23	0	



- Legend**
- Draft Order Limits
 - A3.1 - Broadleaved parkland/ scattered trees
 - G2 - Running water
 - J2.1.2 - Intact hedge - species-poor
 - - J2.2.2 - Defunct hedge - species-poor
 - |||| J2.3.2 - Hedge with trees - species-poor
 - - - J2.6 - Dry ditch
 - A1.1.1 - Broadleaved woodland - semi-natural
 - A1.1.2 - Broadleaved woodland - plantation
 - A2.2 - Scrub - scattered
 - A3.1 - Broadleaved parkland/ scattered trees
 - B2.2 - Neutral grassland - semi-improved
 - B4 - Improved grassland
 - Poor semi-improved grassland
 - G1 - Standing water
 - G2 - Running water
 - J1.1 - Cultivated/disturbed land - arable
 - J1.2 - Cultivated/disturbed land - amenity grassland
 - J2.1.2 - Intact hedge - species-poor
 - J3.6 - Buildings
 - Hardstanding



0	08/09/2023	PEIR REPORT	TG	DF	MK
Rev	Date	Description	GIS	Chk	App

nationalgrid

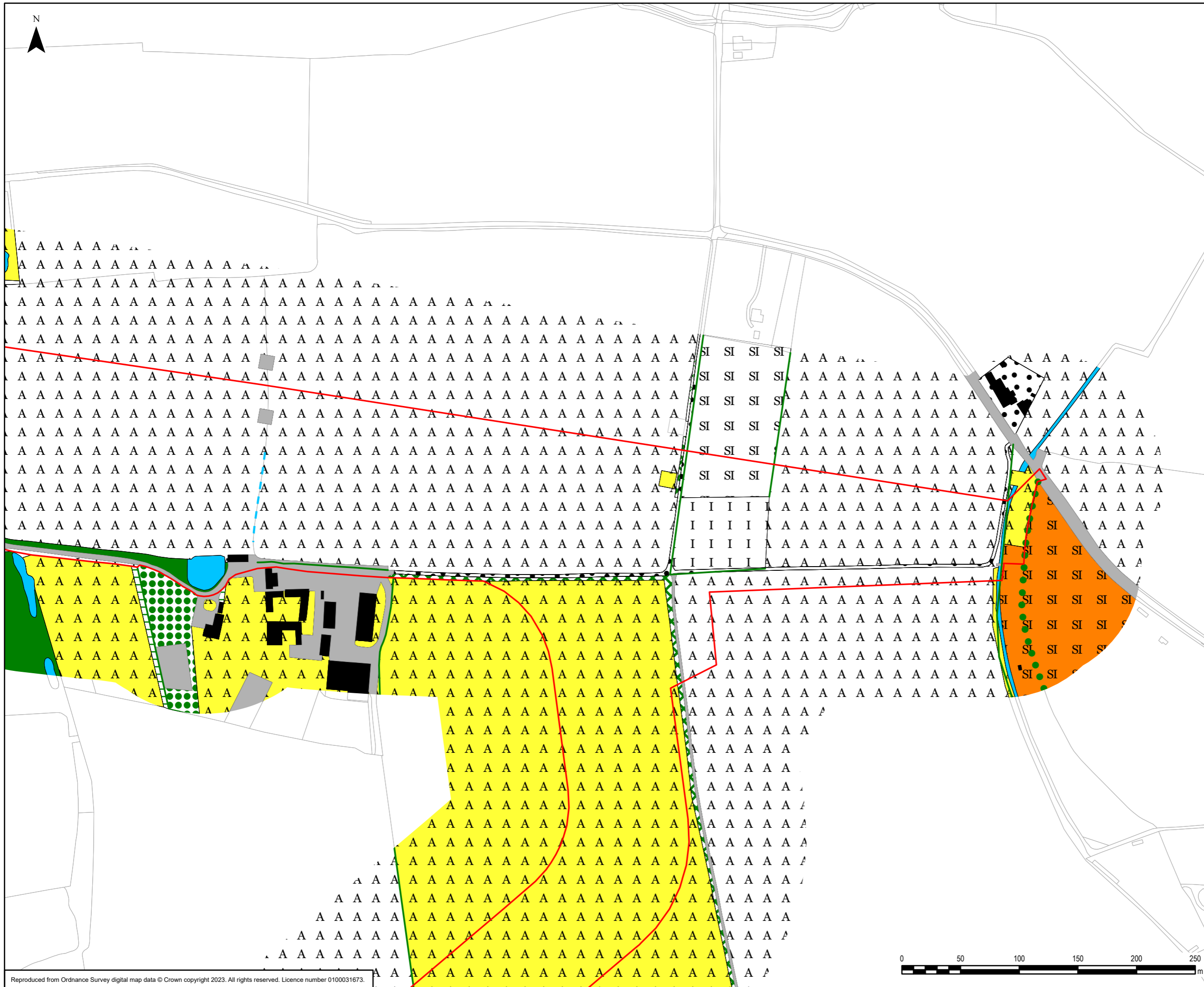
Scheme: SEA LINK

Document Title: PHASE 1 HABITAT SURVEY

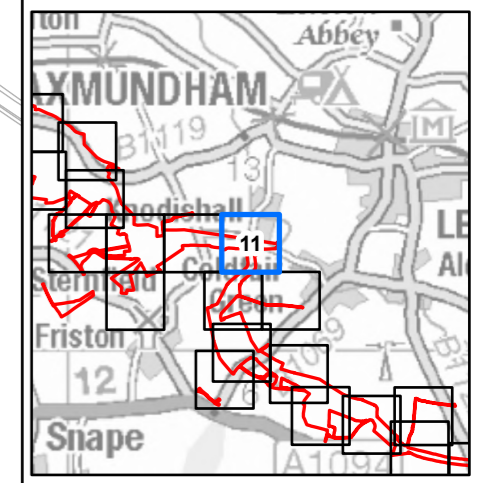
Creator: TG	Date: 08/09/2023	Checker: DF	Date: 08/09/2023	Approver: MK	Date: 08/09/2023
Document Ref: FIGURE 2.3.2	Scale: 1:3,000	Format: A3	Sheets: 10 OF 23	Rev: 0	



Reproduced from Ordnance Survey digital map data © Crown copyright 2023. All rights reserved. Licence number 0100031673.



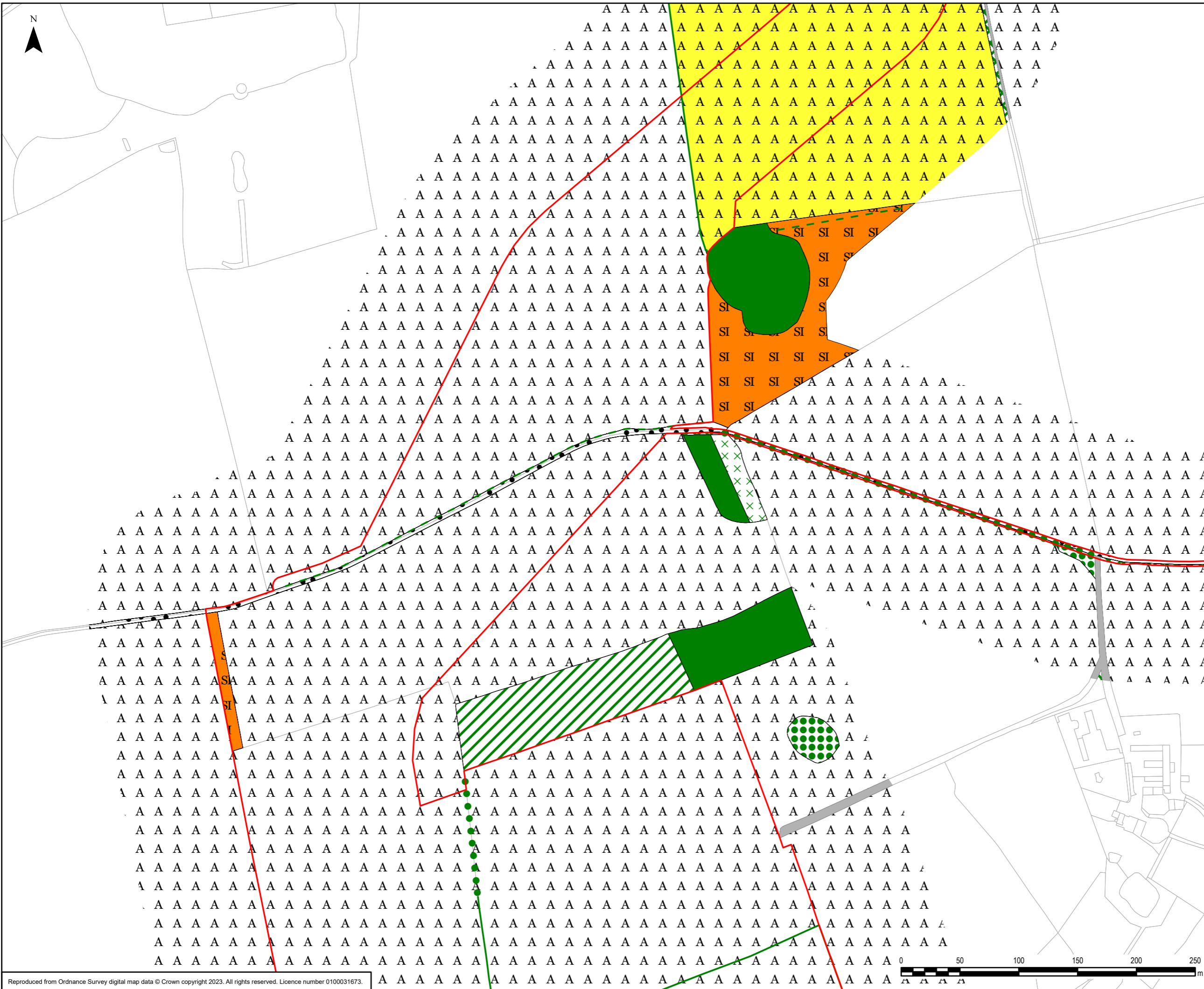
- Legend**
- Draft Order Limits
 - A3.1 - Broadleaved parkland/ scattered trees
 - J2.1.2 - Intact hedge - species-poor
 - J2.6 - Dry ditch
 - A1.1.1 - Broadleaved woodland - semi-natural
 - A2.1 - Scrub - dense/continuous
 - A2.2 - Scrub - scattered
 - A3.1 - Broadleaved parkland/ scattered trees
 - B2.2 - Neutral grassland - semi-improved
 - B4 - Improved grassland
 - Poor semi-improved grassland
 - G1 - Standing water
 - G2 - Running water
 - J1.1 - Cultivated/disturbed land - arable
 - J1.2 - Cultivated/disturbed land - amenity grassland
 - J2.1.2 - Intact hedge - species-poor
 - J3.6 - Buildings
 - Bare ground
 - Hardstanding



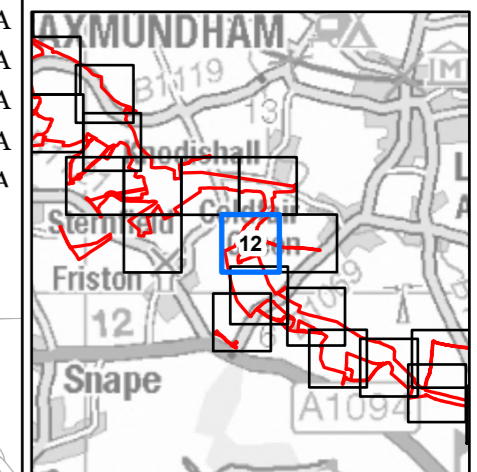
0	08/09/2023	PEIR REPORT	TG	DF	MK
Rev	Date	Description	GIS	Chk	App
nationalgrid					
Scheme: SEA LINK					
Document Title: PHASE 1 HABITAT SURVEY					
Creator:	TG	Date:	08/09/2023	Checker:	DF
Date:	08/09/2023	Approver:	MK	Date:	08/09/2023
Document Ref:	FIGURE 2.3.2	Scale:	1:3,000	Format:	A3
Sheets:	11 OF 23	Rev:	0		

Reproduced from Ordnance Survey digital map data © Crown copyright 2023. All rights reserved. Licence number 0100031673.

Document Path: \\na.aecomnet.com\fs\EMEA\Manchester-UKMCR5\Legacy\UKMCR1FP002-V11E\Proposal\3512\SEAL_GIS\02_Maps\PIER\Ecology\Sea_Link_PEIR_Ecology_Phase1.aprx



- Legend**
- Draft Order Limits
 - A3.1 - Broadleaved parkland/ scattered trees
 - J2.1.2 - Intact hedge - species-poor
 - J2.2.2 - Defunct hedge - species-poor
 - A1.1.1 - Broadleaved woodland - semi-natural
 - A1.1.2 - Broadleaved woodland - plantation
 - A2.1 - Scrub - dense/continuous
 - A2.2 - Scrub - scattered
 - A3.1 - Broadleaved parkland/ scattered trees
 - B2.2 - Neutral grassland - semi-improved
 - J1.1 - Cultivated/disturbed land - arable
 - J1.2 - Cultivated/disturbed land - amenity grassland
 - Bare ground
 - Hardstanding

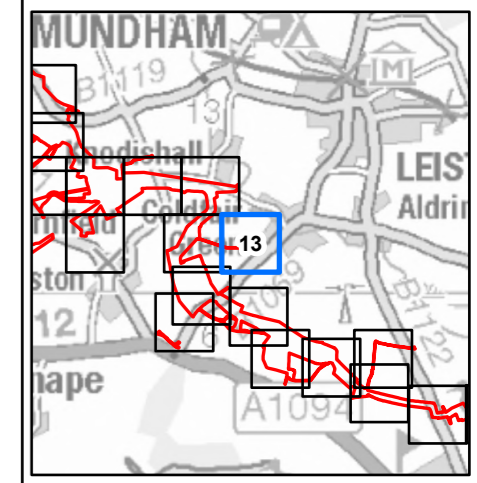


0	08/09/2023	PEIR REPORT	TG	DF	MK
Rev	Date	Description	GIS	Chk	App
nationalgrid					
Scheme: SEA LINK					
Document Title: PHASE 1 HABITAT SURVEY					
Creator: TG	Date: 08/09/2023	Checker: DF	Date: 08/09/2023	Approver: MK	Date: 08/09/2023
Document Ref: FIGURE 2.3.2	Scale: 1:3,000	Format: A3	Sheets: 12 OF 23	Rev: 0	

Reproduced from Ordnance Survey digital map data © Crown copyright 2023. All rights reserved. Licence number 0100031673.



- Legend**
- Draft Order Limits
 - A3.1 - Broadleaved parkland/ scattered trees
 - - J2.2.2 - Defunct hedge - species-poor
 - X X A2.1 - Scrub - dense/continuous
 - A3.1 - Broadleaved parkland/ scattered trees
 - B2.2 - Neutral grassland - semi-improved
 - J1.1 - Cultivated/disturbed land - arable
 - J1.2 - Cultivated/disturbed land - amenity grassland
 - J3.6 - Buildings
 - Bare ground
 - Hardstanding



0	08/09/2023	PEIR REPORT	TG	DF	MK
Rev	Date	Description	GIS	Chk	App

nationalgrid

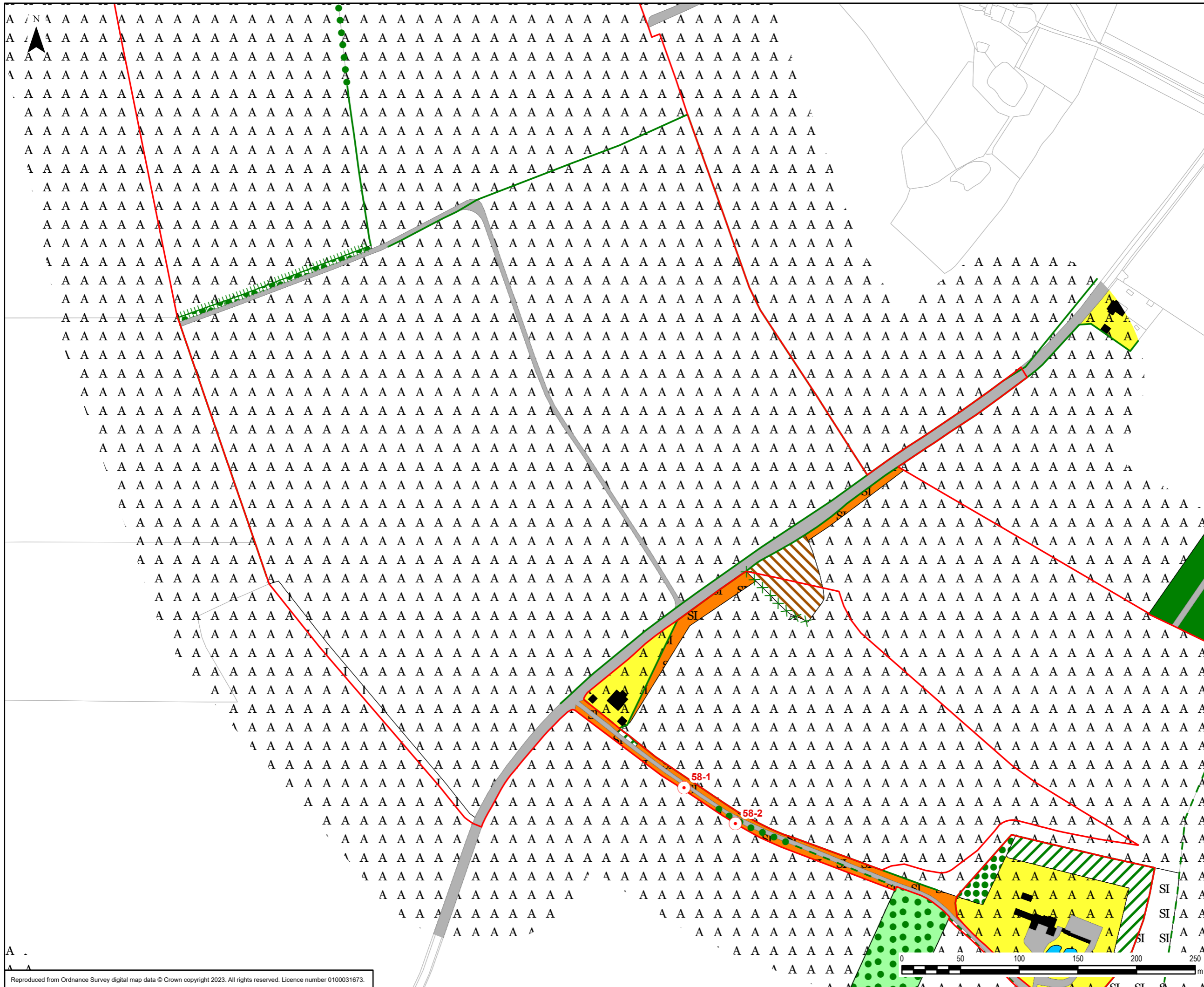
Scheme: SEA LINK

Document Title: PHASE 1 HABITAT SURVEY

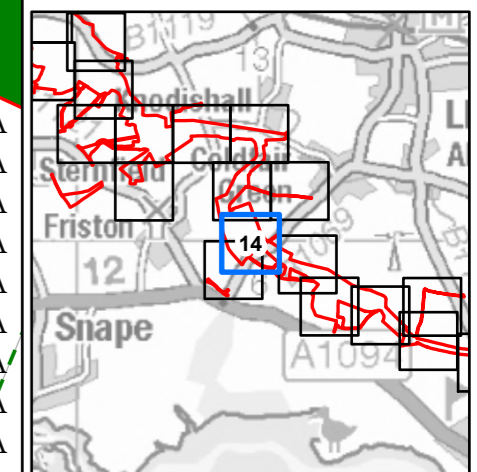
Creator: TG	Date: 08/09/2023	Checker: DF	Date: 08/09/2023	Approver: MK	Date: 08/09/2023
Document Ref: FIGURE 2.3.2	Scale: 1:3,000	Format: A3	Sheets: 13 OF 23	Rev: 0	



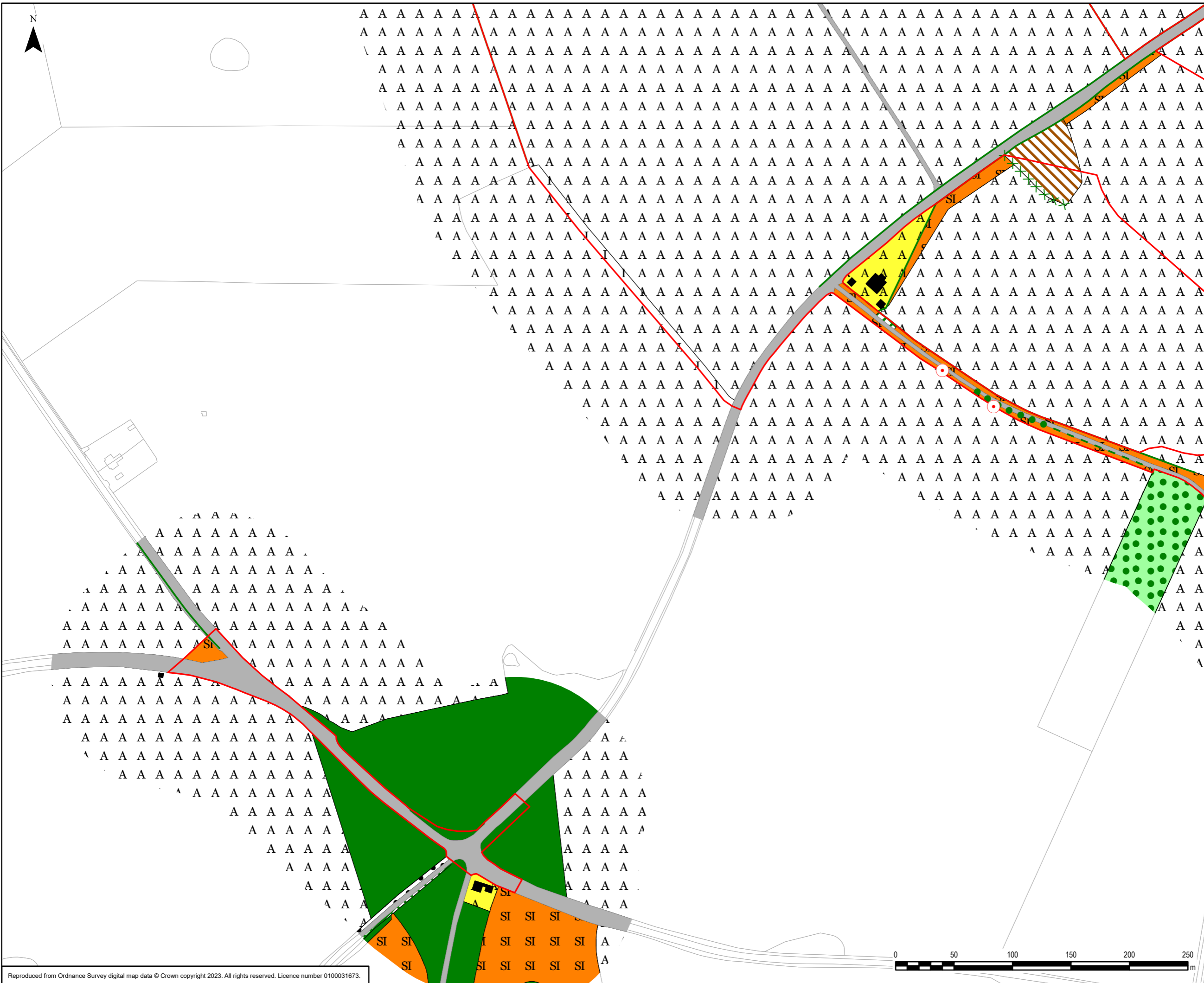
Reproduced from Ordnance Survey digital map data © Crown copyright 2023. All rights reserved. Licence number 0100031673.



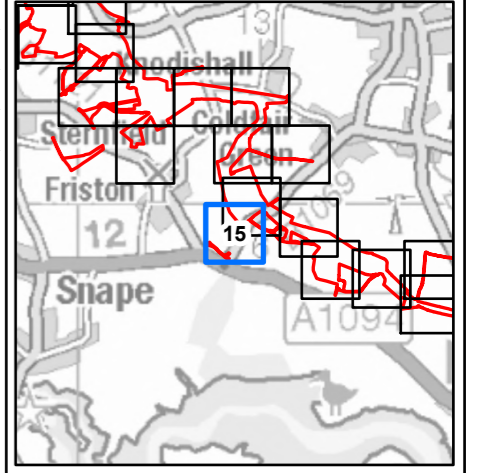
- Legend**
- Draft Order Limits
 - Target Note
 - X X A2.2 - Scrub - scattered
 - ● A3.1 - Broadleaved parkland/ scattered trees
 - J2.1.2 - Intact hedge - species-poor
 - J2.2.2 - Defunct hedge - species-poor
 - J2.3.2 - Hedge with trees - species-poor
 - A1.1.1 - Broadleaved woodland - semi-natural
 - A1.1.2 - Broadleaved woodland - plantation
 - A1.3.1 - Mixed woodland - semi-natural
 - A2.1 - Scrub - dense/continuous
 - ● A3.1 - Broadleaved parkland/ scattered trees
 - B2.2 - Neutral grassland - semi-improved
 - B4 - Improved grassland
 - Poor semi-improved grassland
 - Other tall herb and fern - ruderal
 - G1 - Standing water
 - J1.1 - Cultivated/disturbed land - arable
 - J1.2 - Cultivated/disturbed land - amenity grassland
 - J3.6 - Buildings
 - Hardstanding



0	08/09/2023	PEIR REPORT	TG	DF	MK
Rev	Date	Description	GIS	Chk	App
Scheme: SEA LINK					
Document Title: PHASE 1 HABITAT SURVEY					
Creator:	TG	Date:	08/09/2023	Checker:	DF
Date:	08/09/2023	Approver:	MK	Date:	08/09/2023
Document Ref:	FIGURE 2.3.2	Scale:	1:3,000	Format:	A3
Sheets:	14 OF 23	Rev:	0		



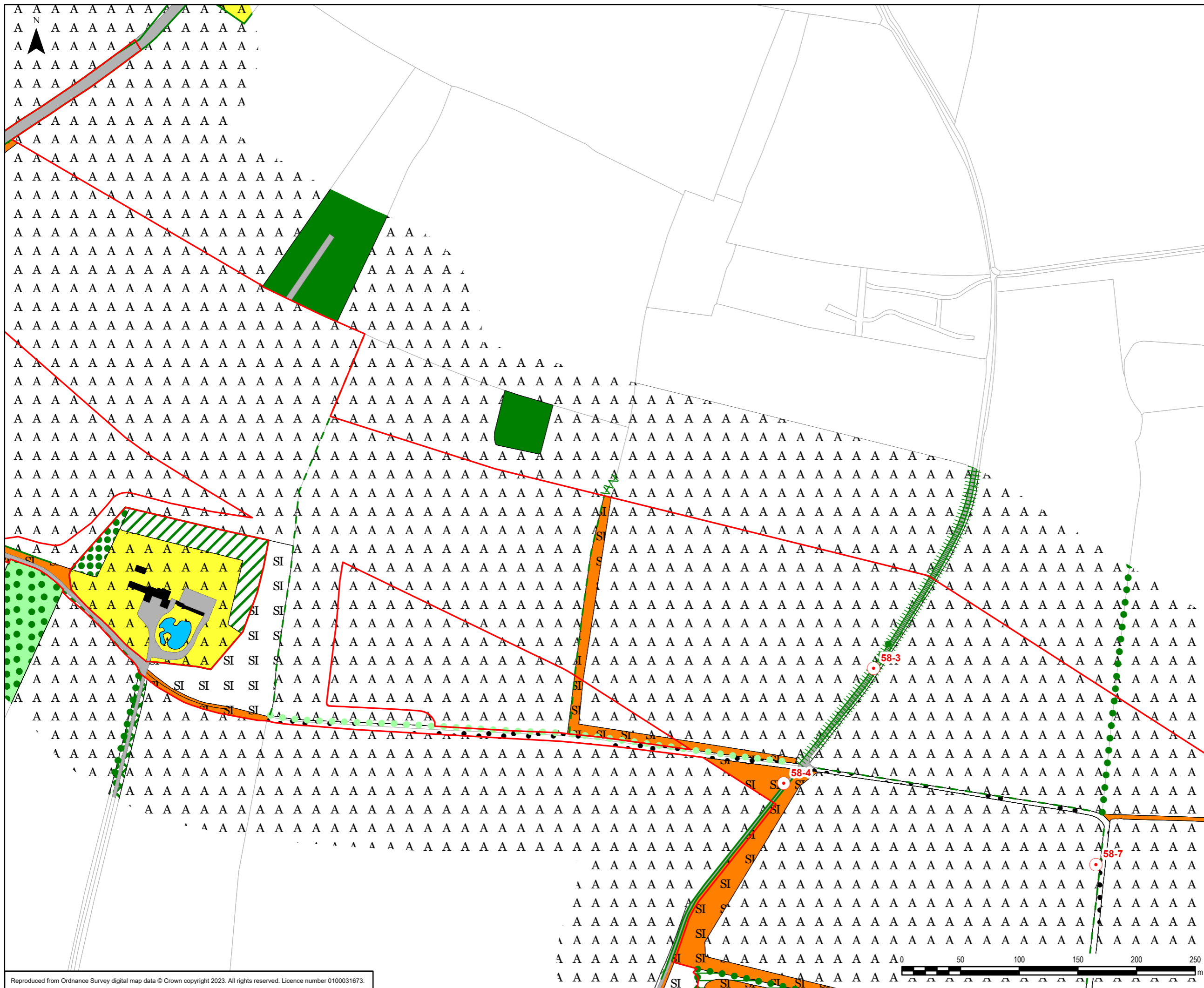
- Legend**
- Draft Order Limits
 - Target Note
 - X A2.2 - Scrub - scattered
 - A3.1 - Broadleaved parkland/ scattered trees
 - J2.1.2 - Intact hedge - species-poor
 - J2.2.2 - Defunct hedge - species-poor
 - A1.1.1 - Broadleaved woodland - semi-natural
 - A1.3.1 - Mixed woodland - semi-natural
 - A2.1 - Scrub - dense/continuous
 - A3.1 - Broadleaved parkland/ scattered trees
 - B2.2 - Neutral grassland - semi-improved
 - B4 - Improved grassland
 - Other tall herb and fern - ruderal
 - J1.1 - Cultivated/disturbed land - arable
 - J1.2 - Cultivated/disturbed land - amenity grassland
 - J3.6 - Buildings
 - Bare ground
 - Hardstanding



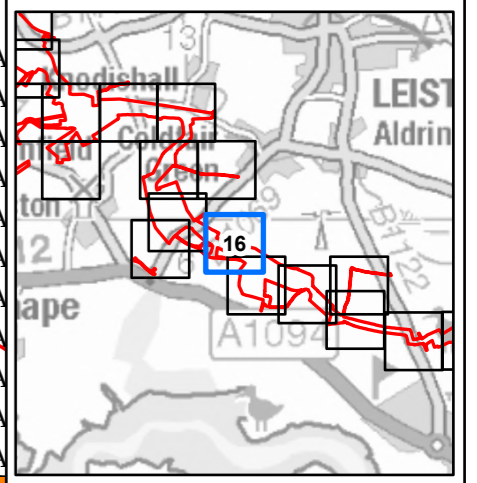
0	08/09/2023	PEIR REPORT	TG	DF	MK
Rev	Date	Description	GIS	Chk	App
Scheme: SEA LINK					
Document Title: PHASE 1 HABITAT SURVEY					
Creator:	Date:	Checker:	Date:	Approver:	Date:
TG	08/09/2023	DF	08/09/2023	MK	08/09/2023
Document Ref:	Scale:	Format:	Sheets:	Rev:	
FIGURE 2.3.2	1:3,000	A3	15 OF 23	0	

Reproduced from Ordnance Survey digital map data © Crown copyright 2023. All rights reserved. Licence number 0100031673.

Document Path: \\na.aecomnet.com\fs\EMEA\Manchester-UKMCR5\Legacy\UKMCR1FP002-V1\IE\Proposal\3512\SEAL GIS\02_Maps\PIER\Ecology\Sea_Link_PEIR_Ecology_Phase1.aprx



- Legend**
- Draft Order Limits
 - Target Note
 - A3.1 - Broadleaved parkland/ scattered trees
 - A3.2 - Coniferous parkland/scattered trees
 - J2.1.2 - Intact hedge - species-poor
 - J2.2.1 - Defunct hedge - native species-rich
 - J2.2.2 - Defunct hedge - species-poor
 - J2.3.2 - Hedge with trees - species-poor
 - A1.1.1 - Broadleaved woodland - semi-natural
 - A1.1.2 - Broadleaved woodland - plantation
 - A1.3.1 - Mixed woodland - semi-natural
 - A2.1 - Scrub - dense/continuous
 - A2.2 - Scrub - scattered
 - A3.1 - Broadleaved parkland/ scattered trees
 - B2.1 - Neutral grassland - unimproved
 - B2.2 - Neutral grassland - semi-improved
 - Poor semi-improved grassland
 - G1 - Standing water
 - J1.1 - Cultivated/disturbed land - arable
 - J1.2 - Cultivated/disturbed land - amenity grassland
 - J2.1.2 - Intact hedge - species-poor
 - J3.6 - Buildings
 - Bare ground
 - Hardstanding

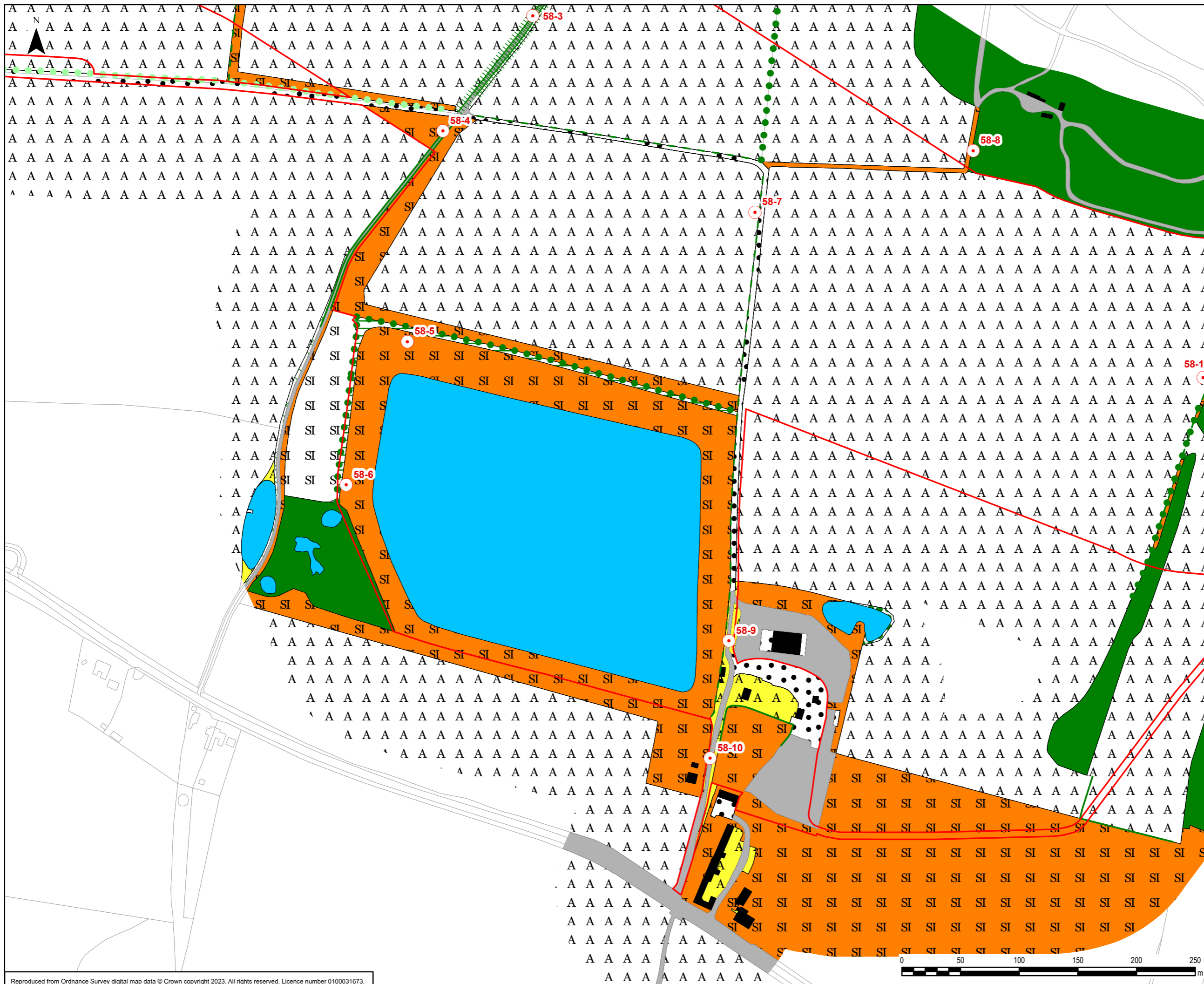


0	08/09/2023	PEIR REPORT	TG	DF	MK
Rev	Date	Description	GIS	Chk	App
nationalgrid					
Scheme: SEA LINK					
Document Title: PHASE 1 HABITAT SURVEY					
Creator: TG	Date: 08/09/2023	Checker: DF	Date: 08/09/2023	Approver: MK	Date: 08/09/2023
Document Ref: FIGURE 2.3.2	Scale: 1:3,000	Format: A3	Sheets: 16 OF 23	Rev: 0	

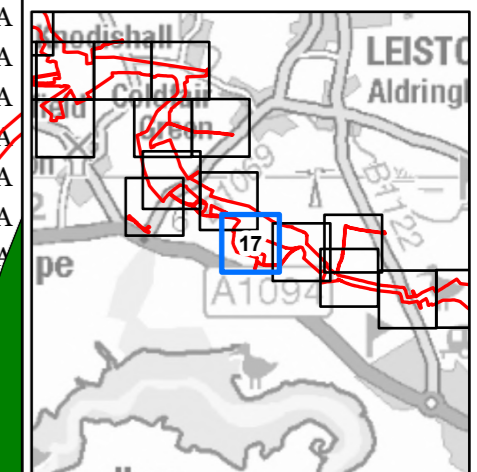


Reproduced from Ordnance Survey digital map data © Crown copyright 2023. All rights reserved. Licence number 0100031673.

Document Path: \\na.aecomnet.com\fs\EMEA\Manchester-UKMCR5\Legacy\UKMCR1FP002-V11E\Proposal\3512\SEAL GIS\02_Maps\PIER\Ecology\Sea_Link_PEIR_Ecology_Phase1.aprx



- Legend**
- Draft Order Limits
 - Target Note
 - A3.1 - Broadleaved parkland/ scattered trees
 - A3.2 - Coniferous parkland/scattered trees
 - J2.1.2 - Intact hedge - species-poor
 - J2.2.2 - Defunct hedge - species-poor
 - J2.3.2 - Hedge with trees - species-poor
 - J2.4 - Fence
 - A1.1.1 - Broadleaved woodland - semi-natural
 - A2.2 - Scrub - scattered
 - A3.1 - Broadleaved parkland/ scattered trees
 - B2.2 - Neutral grassland - semi-improved
 - Poor semi-improved grassland
 - G1 - Standing water
 - J1.1 - Cultivated/disturbed land - arable
 - J1.2 - Cultivated/disturbed land - amenity grassland
 - J2.1.2 - Intact hedge - species-poor
 - J3.6 - Buildings
 - Bare ground
 - Hardstanding



Rev	Date	Description	GIS	Chk	App
0	08/09/2023	PEIR REPORT	TG	DF	MK

nationalgrid

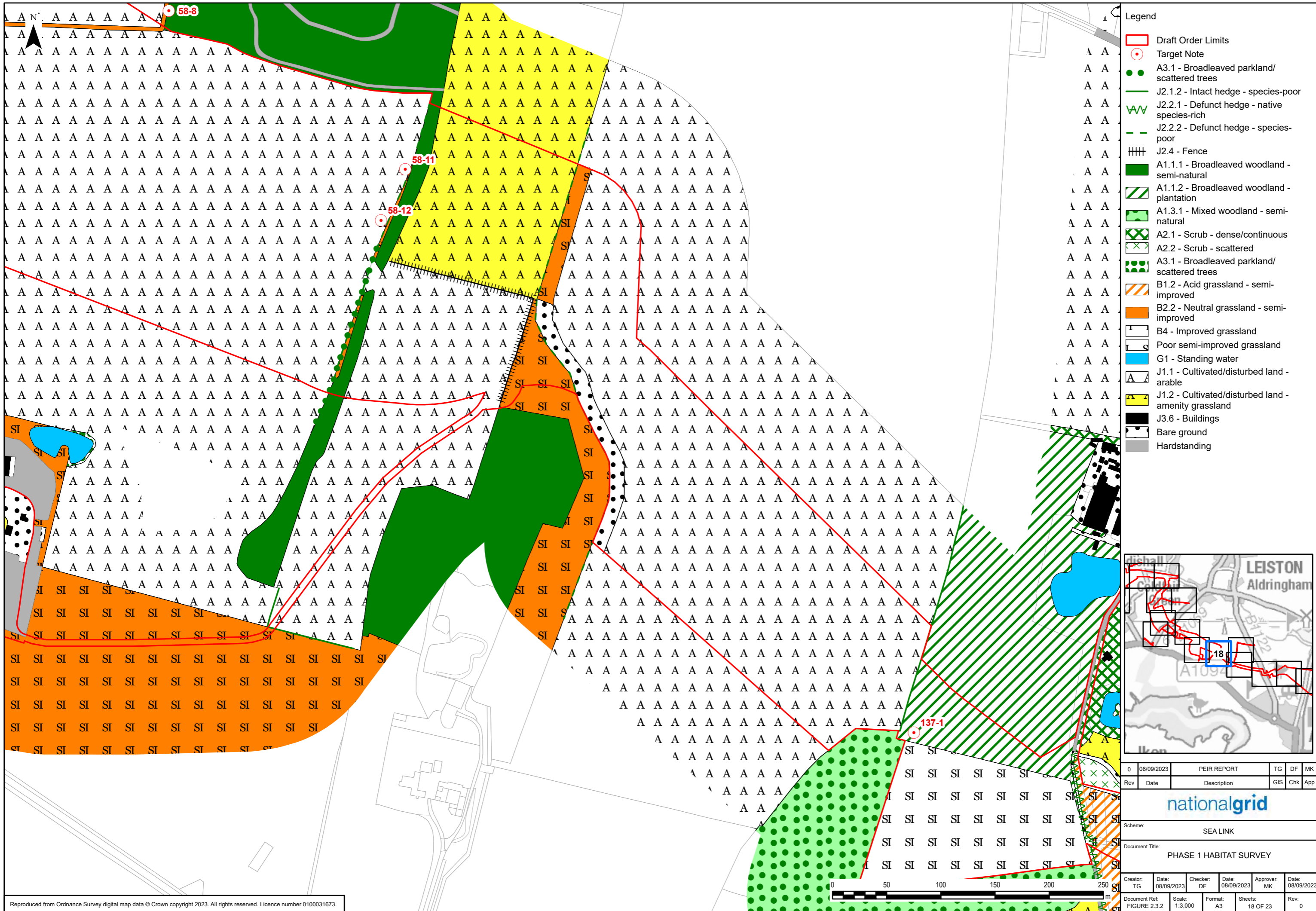
Scheme: SEA LINK

Document Title: PHASE 1 HABITAT SURVEY

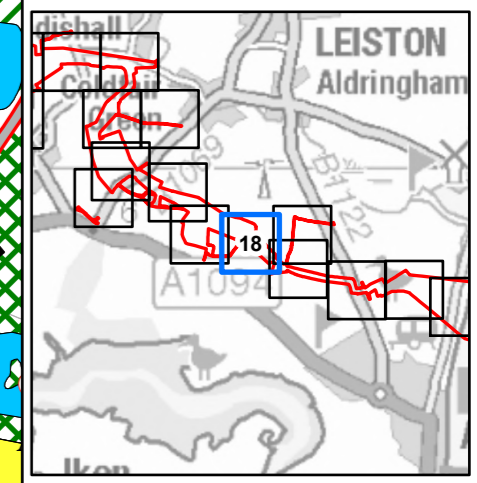
Creator: TG	Date: 08/09/2023	Checker: DF	Date: 08/09/2023	Approver: MK	Date: 08/09/2023
Document Ref: FIGURE 2.3.2	Scale: 1:3,000	Format: A3	Sheets: 17 OF 23	Rev: 0	



Reproduced from Ordnance Survey digital map data © Crown copyright 2023. All rights reserved. Licence number 0100031673.

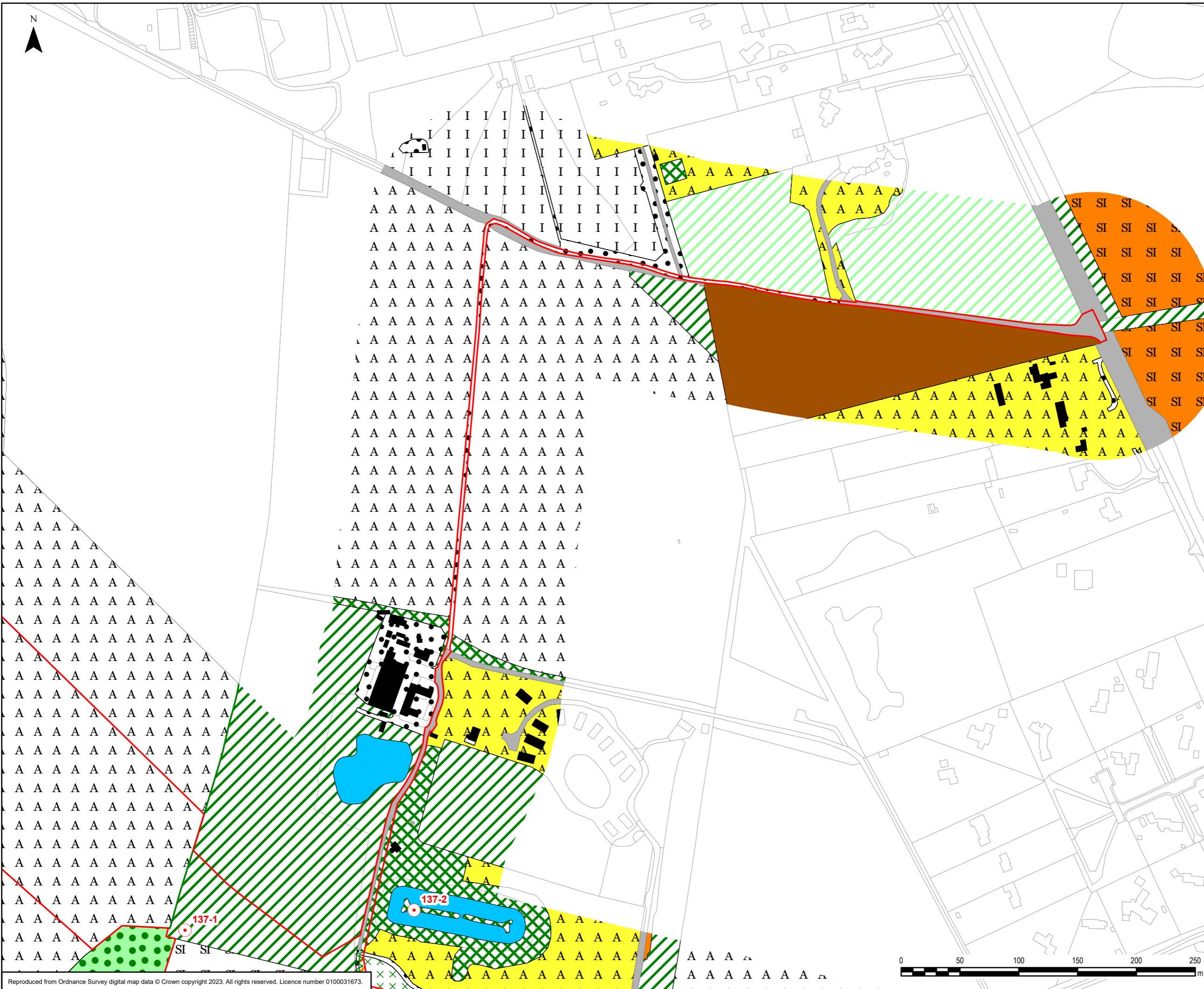


- Legend**
- Draft Order Limits
 - Target Note
 - A3.1 - Broadleaved parkland/ scattered trees
 - J2.1.2 - Intact hedge - species-poor
 - W W J2.2.1 - Defunct hedge - native species-rich
 - - J2.2.2 - Defunct hedge - species-poor
 - H H H H J2.4 - Fence
 - A1.1.1 - Broadleaved woodland - semi-natural
 - ▨ A1.1.2 - Broadleaved woodland - plantation
 - ▩ A1.3.1 - Mixed woodland - semi-natural
 - ▧ A2.1 - Scrub - dense/continuous
 - ▦ A2.2 - Scrub - scattered
 - A3.1 - Broadleaved parkland/ scattered trees
 - ▨ B1.2 - Acid grassland - semi-improved
 - B2.2 - Neutral grassland - semi-improved
 - B4 - Improved grassland
 - Poor semi-improved grassland
 - G1 - Standing water
 - A A A A J1.1 - Cultivated/disturbed land - arable
 - A A A A J1.2 - Cultivated/disturbed land - amenity grassland
 - J3.6 - Buildings
 - Bare ground
 - Hardstanding

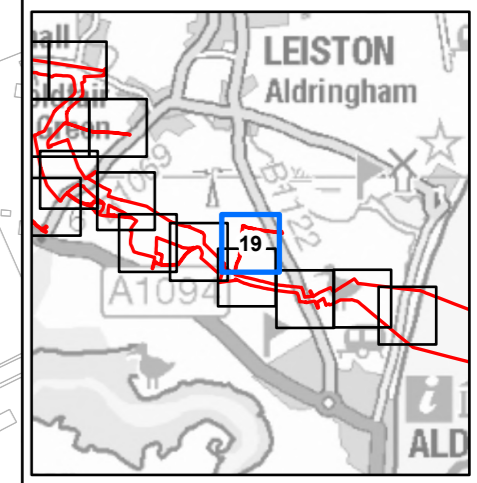


0	08/09/2023	PEIR REPORT	TG	DF	MK
Rev	Date	Description	GIS	Chk	App
nationalgrid					
Scheme: SEA LINK					
Document Title: PHASE 1 HABITAT SURVEY					
Creator: TG	Date: 08/09/2023	Checker: DF	Date: 08/09/2023	Approver: MK	Date: 08/09/2023
Document Ref: FIGURE 2.3.2	Scale: 1:3,000	Format: A3	Sheets: 18 OF 23	Rev: 0	

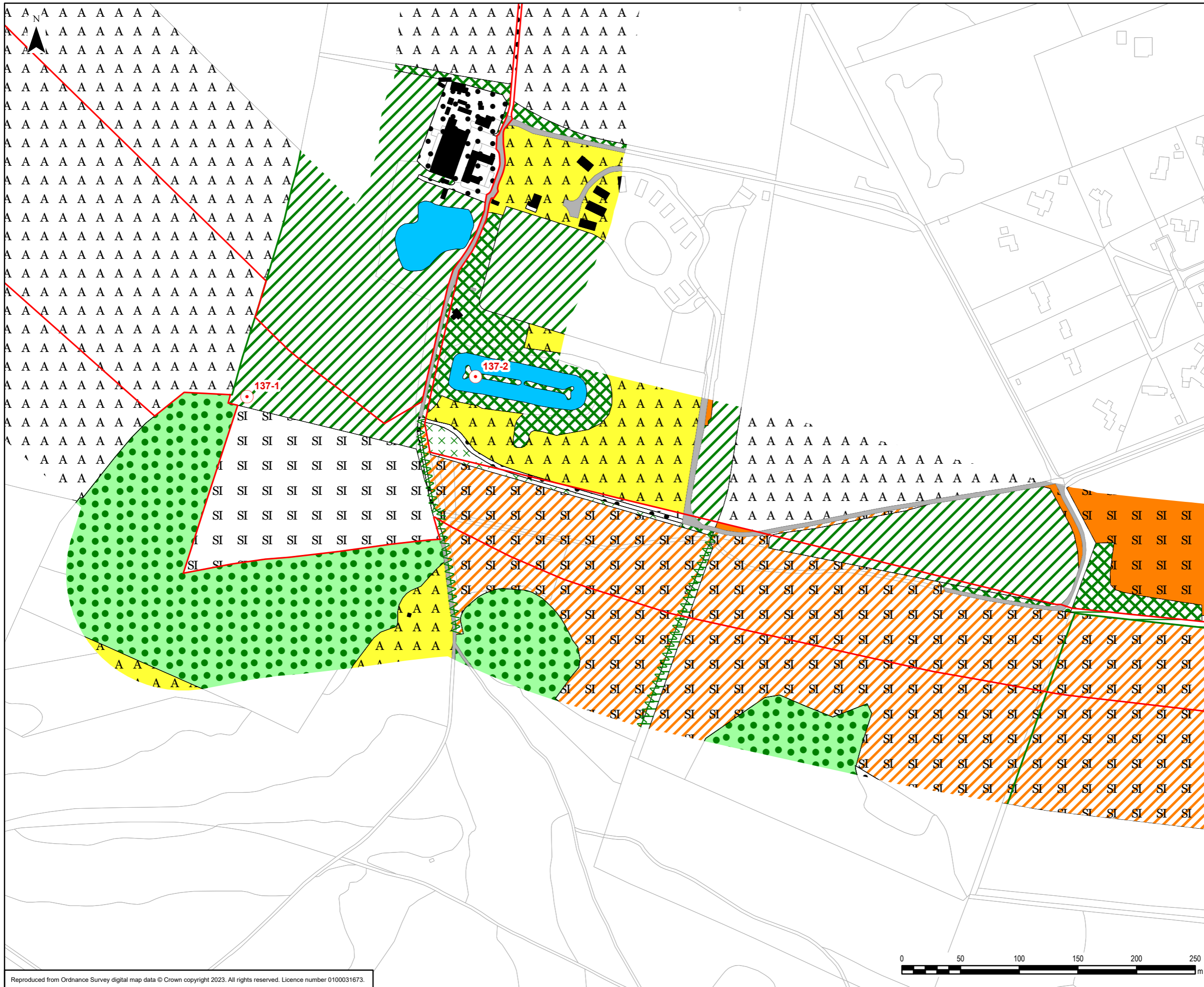
Reproduced from Ordnance Survey digital map data © Crown copyright 2023. All rights reserved. Licence number 0100031673.



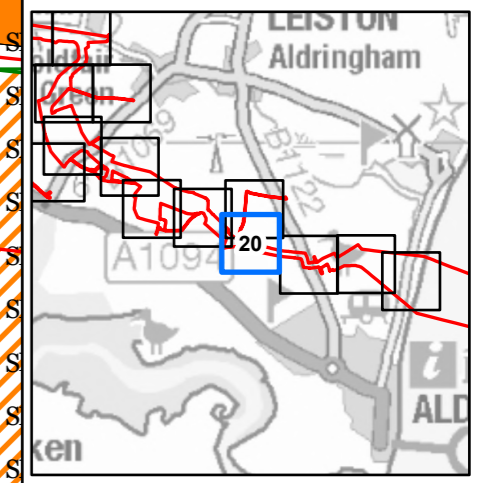
- Legend**
- Draft Order Limits
 - Target Note
 - J2.1.2 - Intact hedge - species-poor
 - W J2.2.1 - Defunct hedge - native species-rich
 - A1.1.2 - Broadleaved woodland - plantation
 - A1.2.2 - Coniferous woodland - plantation
 - A1.3.1 - Mixed woodland - semi-natural
 - A2.1 - Scrub - dense/continuous
 - A2.2 - Scrub - scattered
 - B1.2 - Acid grassland - semi-improved
 - B2.1 - Neutral grassland - unimproved
 - B2.2 - Neutral grassland - semi-improved
 - B4 - Improved grassland
 - Poor semi-improved grassland
 - C1.1 - Bracken - continuous
 - G1 - Standing water
 - J1.1 - Cultivated/disturbed land - arable
 - J1.2 - Cultivated/disturbed land - amenity grassland
 - J3.6 - Buildings
 - Bare ground
 - Hardstanding



0	08/09/2023	PEIR REPORT	TG	DF	MK
Rev	Date	Description	GIS	Chk	App
nationalgrid					
Scheme: SEA LINK					
Document Title: PHASE 1 HABITAT SURVEY					
Creator:	TG	Date:	08/09/2023	Checker:	DF
Date:	08/09/2023	Approver:	MK	Date:	08/09/2023
Document Ref:	FIGURE 2.3.2	Scale:	1:3,000	Format:	A3
Sheets:	19 OF 23	Rev:	0		



- Legend**
- Draft Order Limits
 - Target Note
 - J2.1.2 - Intact hedge - species-poor
 - W J2.2.1 - Defunct hedge - native species-rich
 - A1.1.2 - Broadleaved woodland - plantation
 - A1.3.1 - Mixed woodland - semi-natural
 - A2.1 - Scrub - dense/continuous
 - A2.2 - Scrub - scattered
 - A3.1 - Broadleaved parkland/ scattered trees
 - B1.2 - Acid grassland - semi-improved
 - B2.1 - Neutral grassland - unimproved
 - B2.2 - Neutral grassland - semi-improved
 - B4 - Improved grassland
 - Poor semi-improved grassland
 - G1 - Standing water
 - J1.1 - Cultivated/disturbed land - arable
 - J1.2 - Cultivated/disturbed land - amenity grassland
 - J2.1.2 - Intact hedge - species-poor
 - J3.6 - Buildings
 - Bare ground
 - Hardstanding

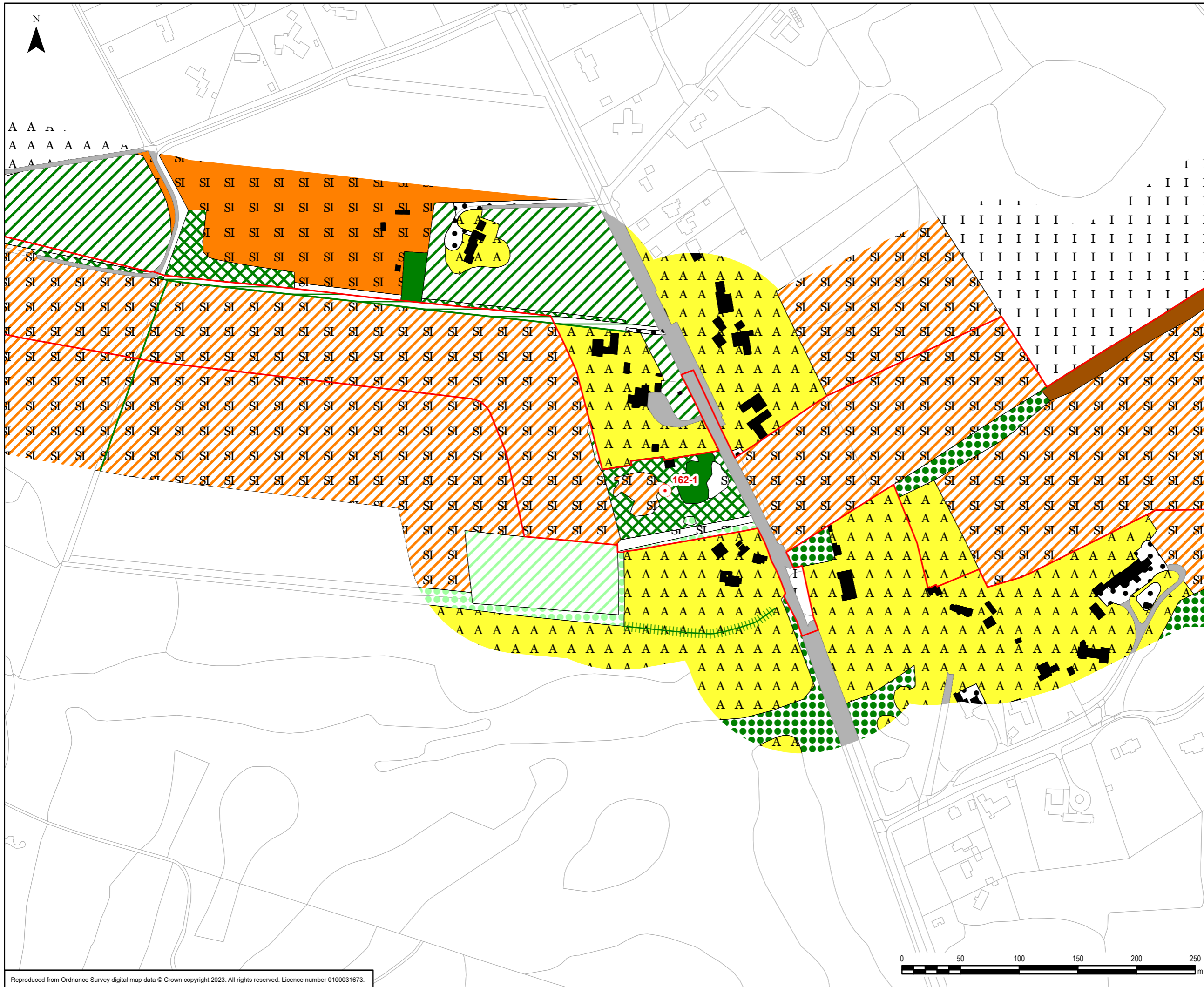


0	08/09/2023	PEIR REPORT	TG	DF	MK
Rev	Date	Description	GIS	Chk	App
nationalgrid					
Scheme: SEA LINK					
Document Title: PHASE 1 HABITAT SURVEY					
Creator: TG	Date: 08/09/2023	Checker: DF	Date: 08/09/2023	Approver: MK	Date: 08/09/2023
Document Ref: FIGURE 2.3.2	Scale: 1:3,000	Format: A3	Sheets: 20 OF 23		Rev: 0

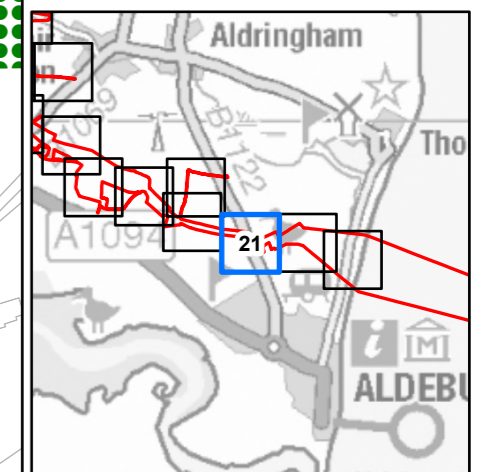


Reproduced from Ordnance Survey digital map data © Crown copyright 2023. All rights reserved. Licence number 0100031673.

Document Path: \\na.aecomnet.com\fs\EMEA\Manchester-UKMCR5\Legacy\UKMCR1FP002-V11E\Proposal\3512\SEAL GIS\02_Maps\PIER\Ecology\Sea_Link_PEIR_Ecology_Phase1.aprx



- Legend**
- Draft Order Limits
 - Target Note
 - J2.1.2 - Intact hedge - species-poor
 - J2.2.2 - Defunct hedge - species-poor
 - J2.3.2 - Hedge with trees - species-poor
 - A1.1.1 - Broadleaved woodland - semi-natural
 - A1.1.2 - Broadleaved woodland - plantation
 - A1.2.2 - Coniferous woodland - plantation
 - A1.3.2 - Mixed woodland - plantation
 - A2.1 - Scrub - dense/continuous
 - A3.1 - Broadleaved parkland/scattered trees
 - A3.2 - Coniferous parkland/scattered trees
 - B1.2 - Acid grassland - semi-improved
 - B2.2 - Neutral grassland - semi-improved
 - B4 - Improved grassland
 - Poor semi-improved grassland
 - C1.1 - Bracken - continuous
 - J1.1 - Cultivated/disturbed land - arable
 - J1.2 - Cultivated/disturbed land - amenity grassland
 - J2.1.2 - Intact hedge - species-poor
 - J3.6 - Buildings
 - Bare ground
 - Hardstanding



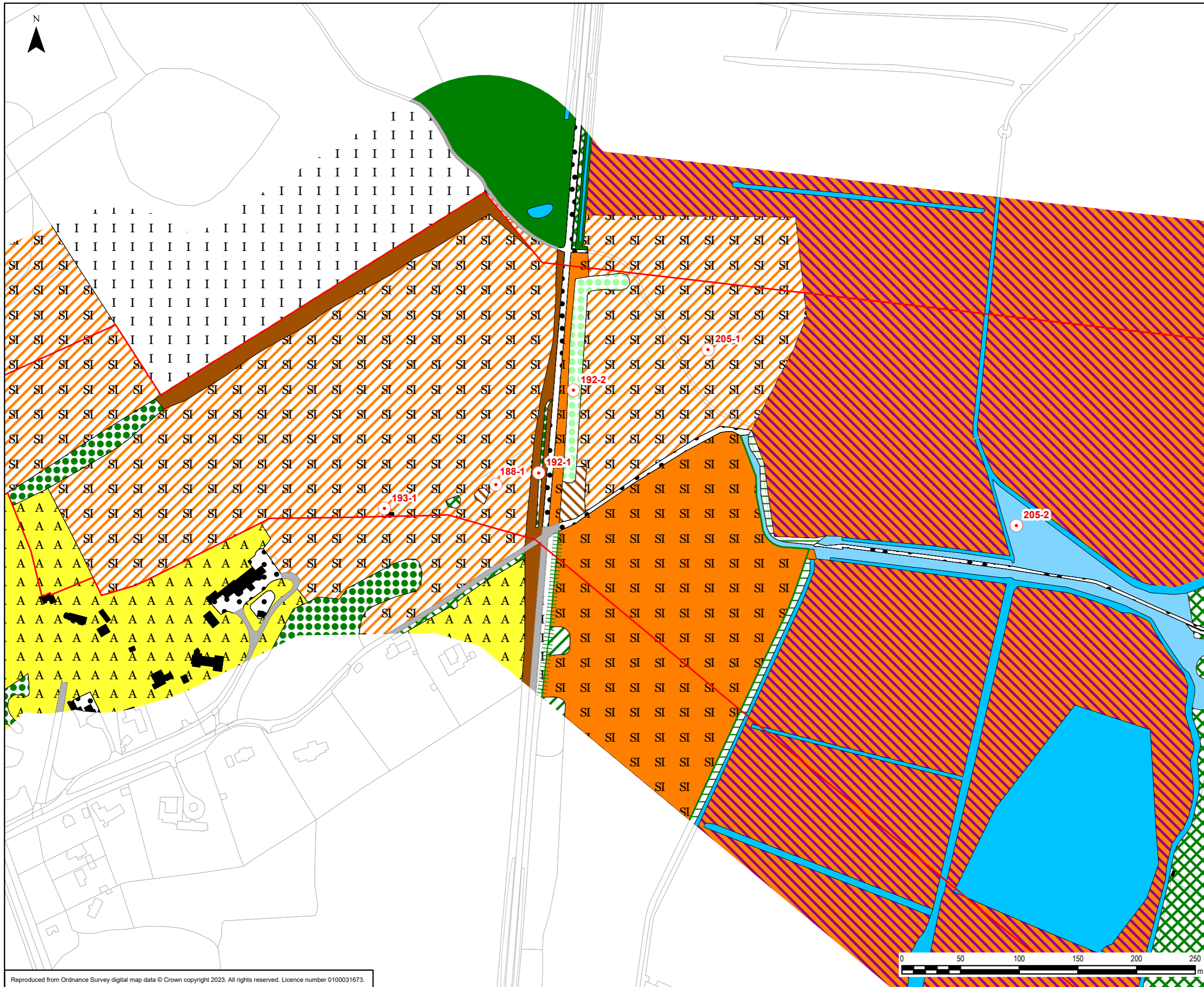
0	08/09/2023	PEIR REPORT	TG	DF	MK
Rev	Date	Description	GIS	Chk	App



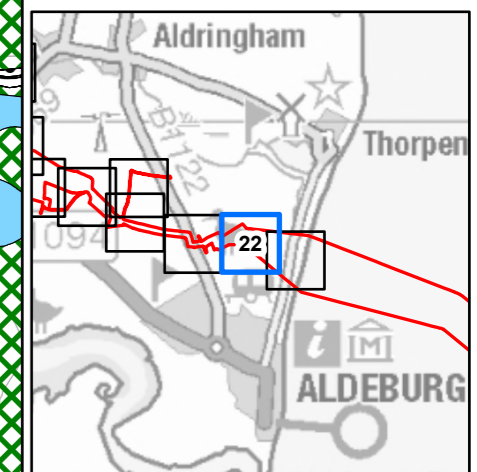
Scheme: SEA LINK
 Document Title: PHASE 1 HABITAT SURVEY

Creator: TG	Date: 08/09/2023	Checker: DF	Date: 08/09/2023	Approver: MK	Date: 08/09/2023
Document Ref: FIGURE 2.3.2	Scale: 1:3,000	Format: A3	Sheets: 21 OF 23	Rev: 0	

Reproduced from Ordnance Survey digital map data © Crown copyright 2023. All rights reserved. Licence number 0100031673.



- Legend**
- Draft Order Limits
 - Target Note
 - G2 - Running water
 - J2.1.2 - Intact hedge - species-poor
 - J2.2.2 - Defunct hedge - species-poor
 - J2.3.2 - Hedge with trees - species-poor
 - A1.1.1 - Broadleaved woodland - semi-natural
 - A1.1.2 - Broadleaved woodland - plantation
 - A2.1 - Scrub - dense/continuous
 - A3.1 - Broadleaved parkland/scattered trees
 - A3.2 - Coniferous parkland/scattered trees
 - B1.2 - Acid grassland - semi-improved
 - B2.2 - Neutral grassland - semi-improved
 - B4 - Improved grassland
 - B5 - Marsh/marshy grassland
 - C1.1 - Bracken - continuous
 - Other tall herb and fern - ruderal
 - F1 - Swamp
 - G1 - Standing water
 - G2 - Running water
 - J1.2 - Cultivated/disturbed land - amenity grassland
 - J2.1.2 - Intact hedge - species-poor
 - J3.6 - Buildings
 - Bare ground
 - Hardstanding



0	08/09/2023	PEIR REPORT	TG	DF	MK
Rev	Date	Description	GIS	Chk	App

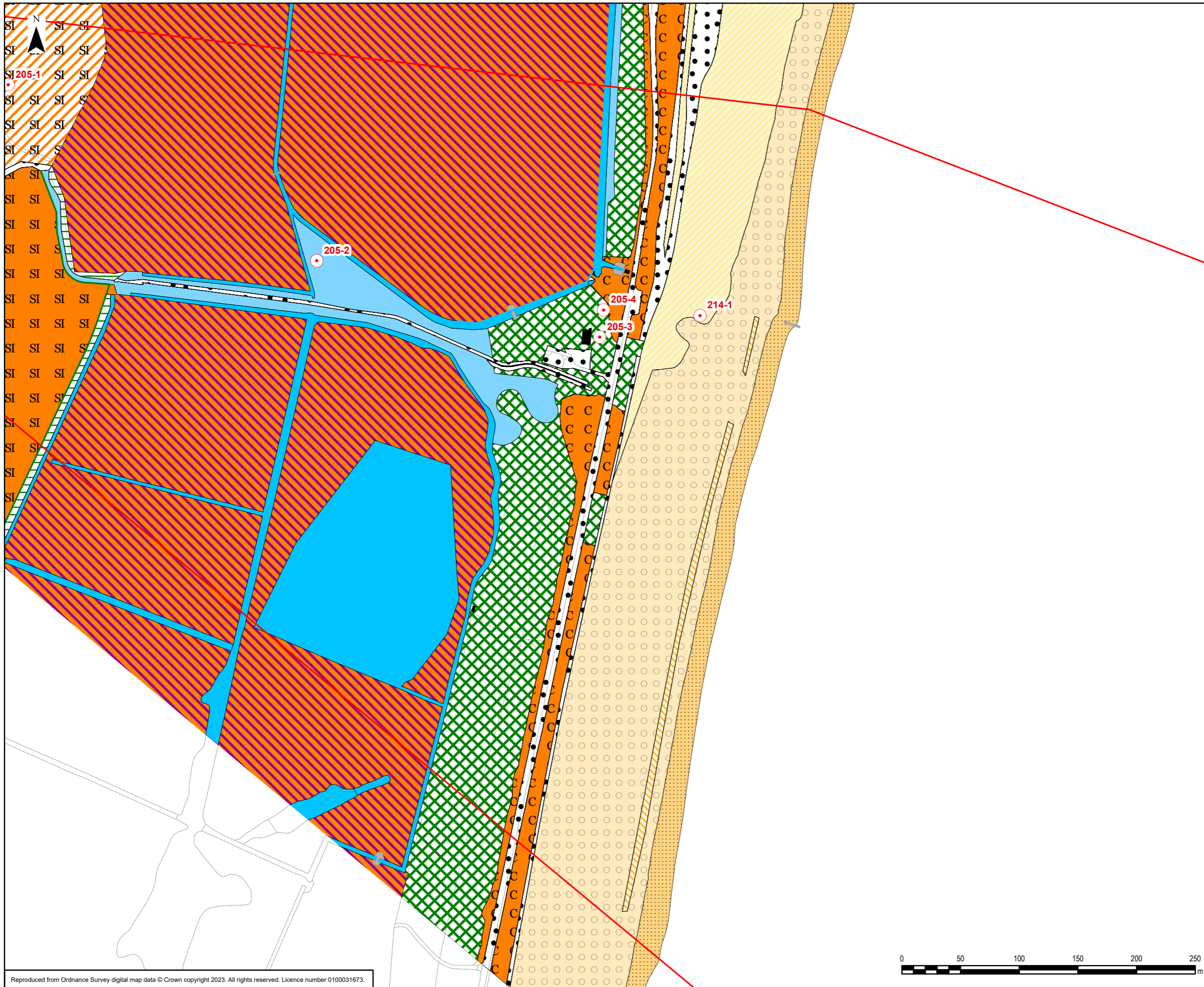
nationalgrid

Scheme: SEA LINK

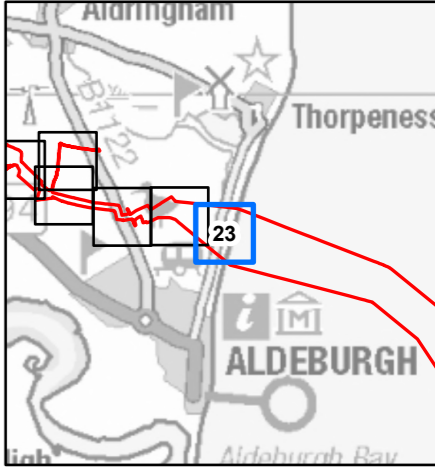
Document Title: PHASE 1 HABITAT SURVEY

Creator: TG	Date: 08/09/2023	Checker: DF	Date: 08/09/2023	Approver: MK	Date: 08/09/2023
Document Ref: FIGURE 2.3.2	Scale: 1:3,000	Format: A3	Sheets: 22 OF 23	Rev: 0	

Reproduced from Ordnance Survey digital map data © Crown copyright 2023. All rights reserved. Licence number 0100031673.



- Legend**
- Draft Order Limits
 - Target Note
 - G2 - Running water
 - J2.1.2 - Intact hedge - species-poor
 - A2.1 - Scrub - dense/continuous
 - B1.2 - Acid grassland - semi-improved
 - B2.2 - Neutral grassland - semi-improved
 - B5 - Marsh/marshy grassland
 - F1 - Swamp
 - G1 - Standing water
 - G2 - Running water
 - H1.1 - Intertidal - mud/sand
 - H3 - Shingle above high tide mark
 - H6.5 - Dune grassland
 - H6.6 - Dune heath
 - H8.4 - Coastal grassland
 - J2.1.2 - Intact hedge - species-poor
 - J3.6 - Buildings
 - Bare ground
 - Hardstanding



0	08/09/2023	PEIR REPORT	TG	DF	MK
Rev	Date	Description	GIS	Chk	App

nationalgrid

Scheme: SEA LINK

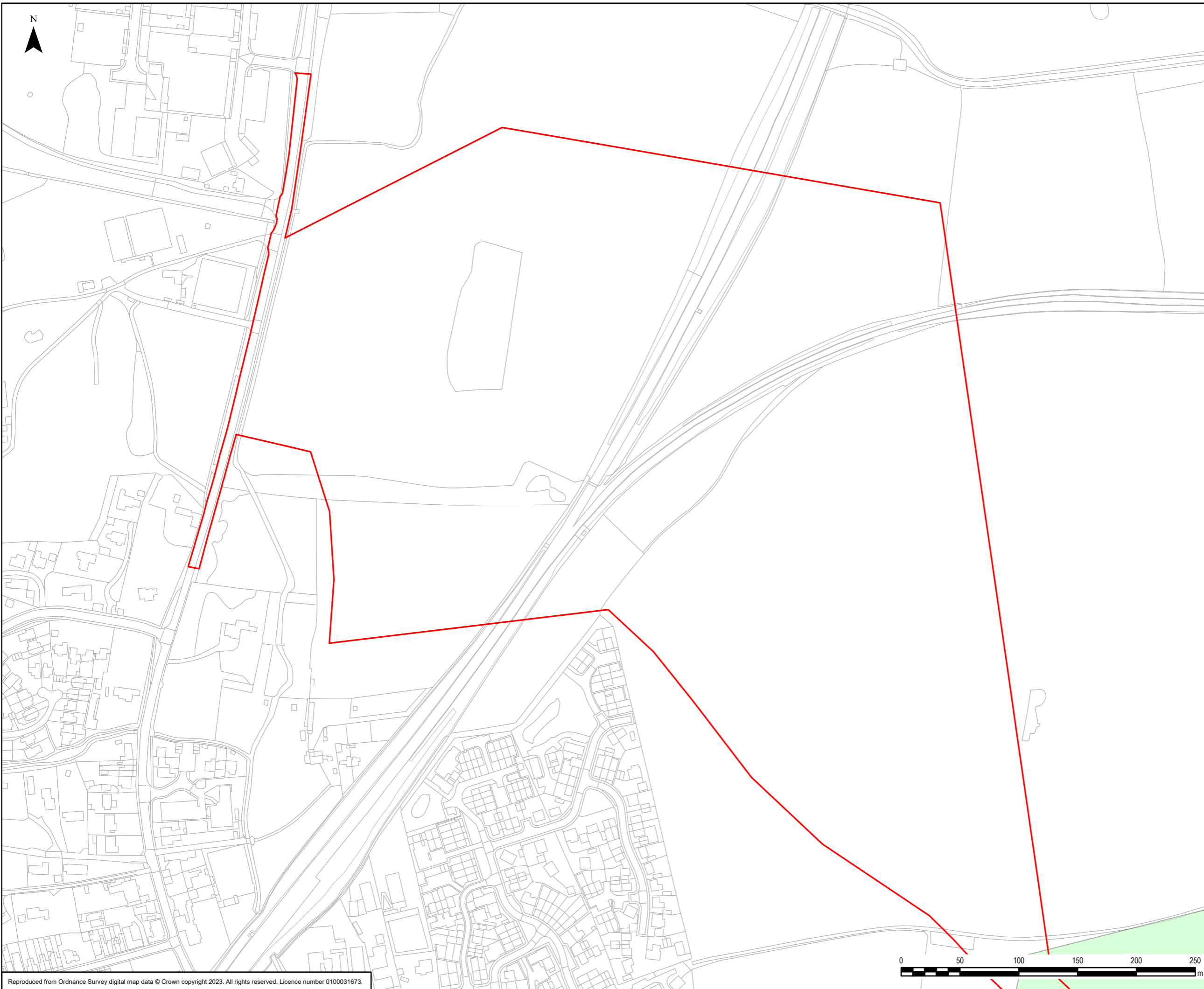
Document Title: PHASE 1 HABITAT SURVEY

Creator:	Date:	Checker:	Date:	Approver:	Date:
TG	08/09/2023	DF	08/09/2023	MK	08/09/2023
Document Ref:	Scale:	Format:	Sheets:	Rev:	
FIGURE 2.3.2	1:3,000	A3	23 OF 23	0	



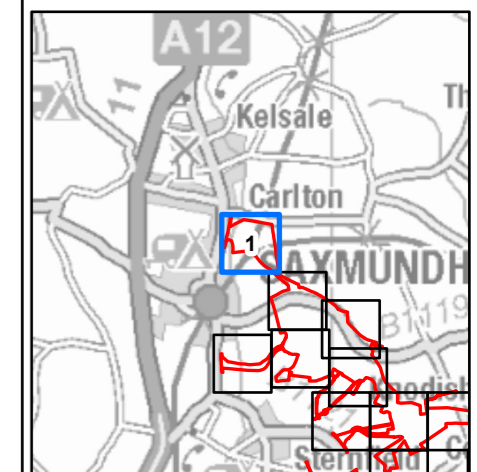
Reproduced from Ordnance Survey digital map data © Crown copyright 2023. All rights reserved. Licence number 0100031673.

Document Path: \\na.aecomnet.com\fs\EMEA\Manchester-UKMCR5\Legacy\UKMCR1FP002-V1\PEIR\Proposal\3512\SEAL_GIS\02_Maps\PIER\Ecology\Sea_Link_PEIR_Ecology_Phase1.aprx



Legend

- Draft Order Limits
- Survey Parcel ID 456



Rev	Date	Description	GIS	Chk	App
0	28/09/2023	PEIR REPORT	TG	DF	JR

nationalgrid

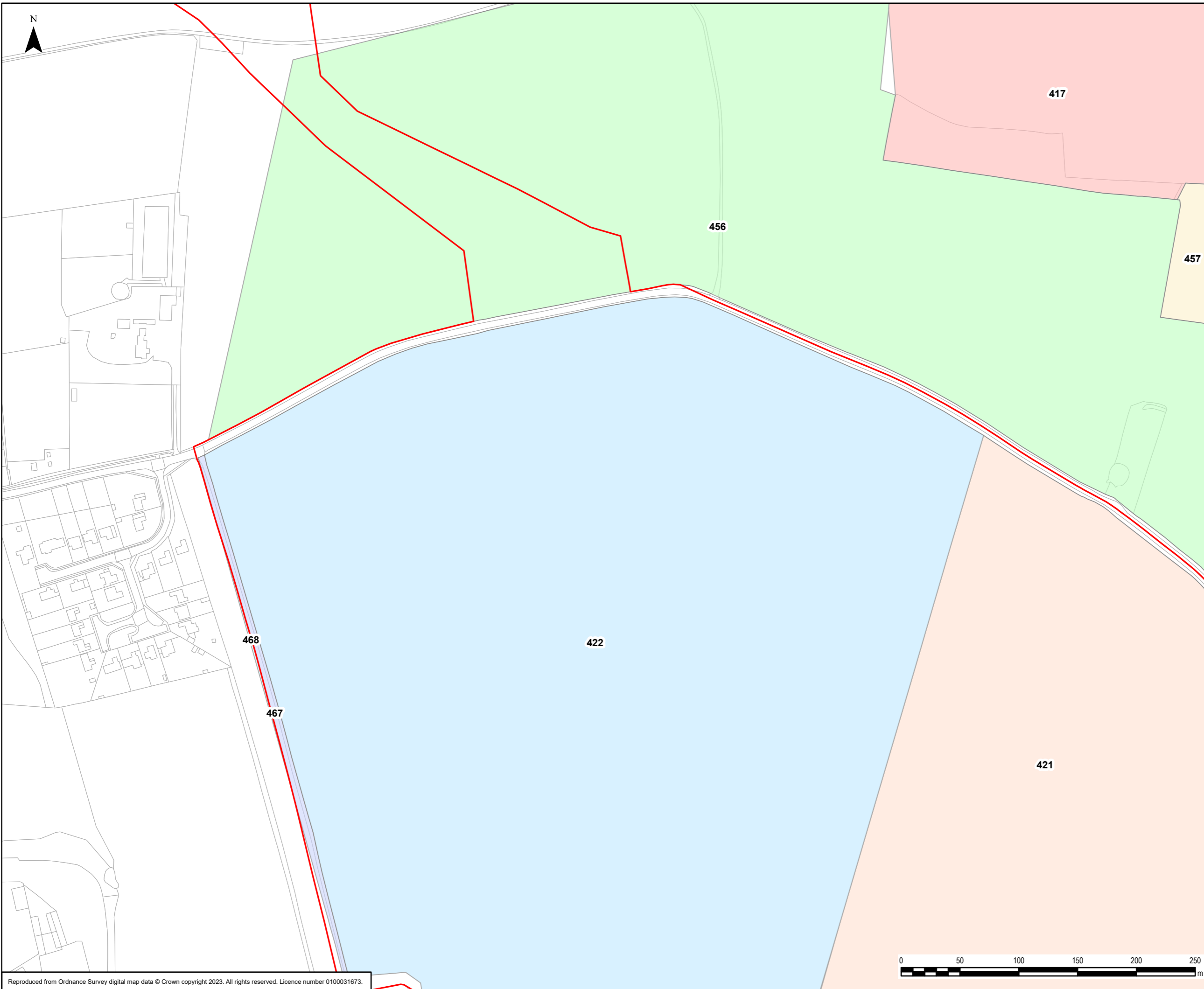
Scheme: SEA LINK

Document Title: SURVEY PARCELS - SUFFOLK

Creator:	Date:	Checker:	Date:	Approver:	Date:
TG	28/09/2023	DF	28/09/2023	JR	28/09/2023
Document Ref:	Scale:	Format:	Sheets:	Rev:	
FIGURE 2.3.3	1:3,000	A3	1 OF 22	0	

Reproduced from Ordnance Survey digital map data © Crown copyright 2023. All rights reserved. Licence number 0100031673.

Document Path: \\na.aecomnet.com\fs\EMEA\Manchester-UK\MCR5\Legacy\UKMCR1FP002-V11E\Proposal\3512\SEAL GIS\02_Maps\PIER\Ecology\Sea_Link_PEIR_Ecology_LandParcels.aprx

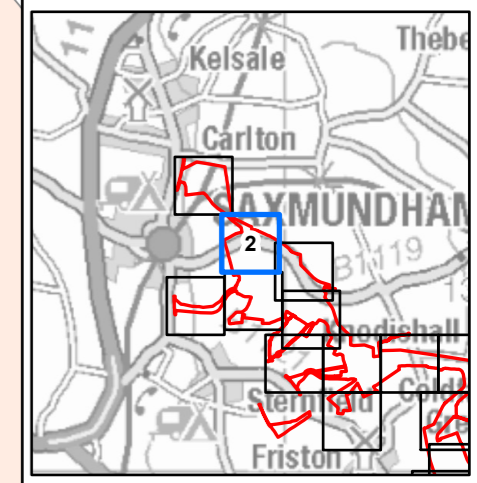


Legend

Draft Order Limits

Survey Parcel ID

- 417
- 421
- 422
- 456
- 457
- 467
- 468



Rev	Date	Description	GIS	Chk	App
0	28/09/2023	PEIR REPORT	TG	DF	JR



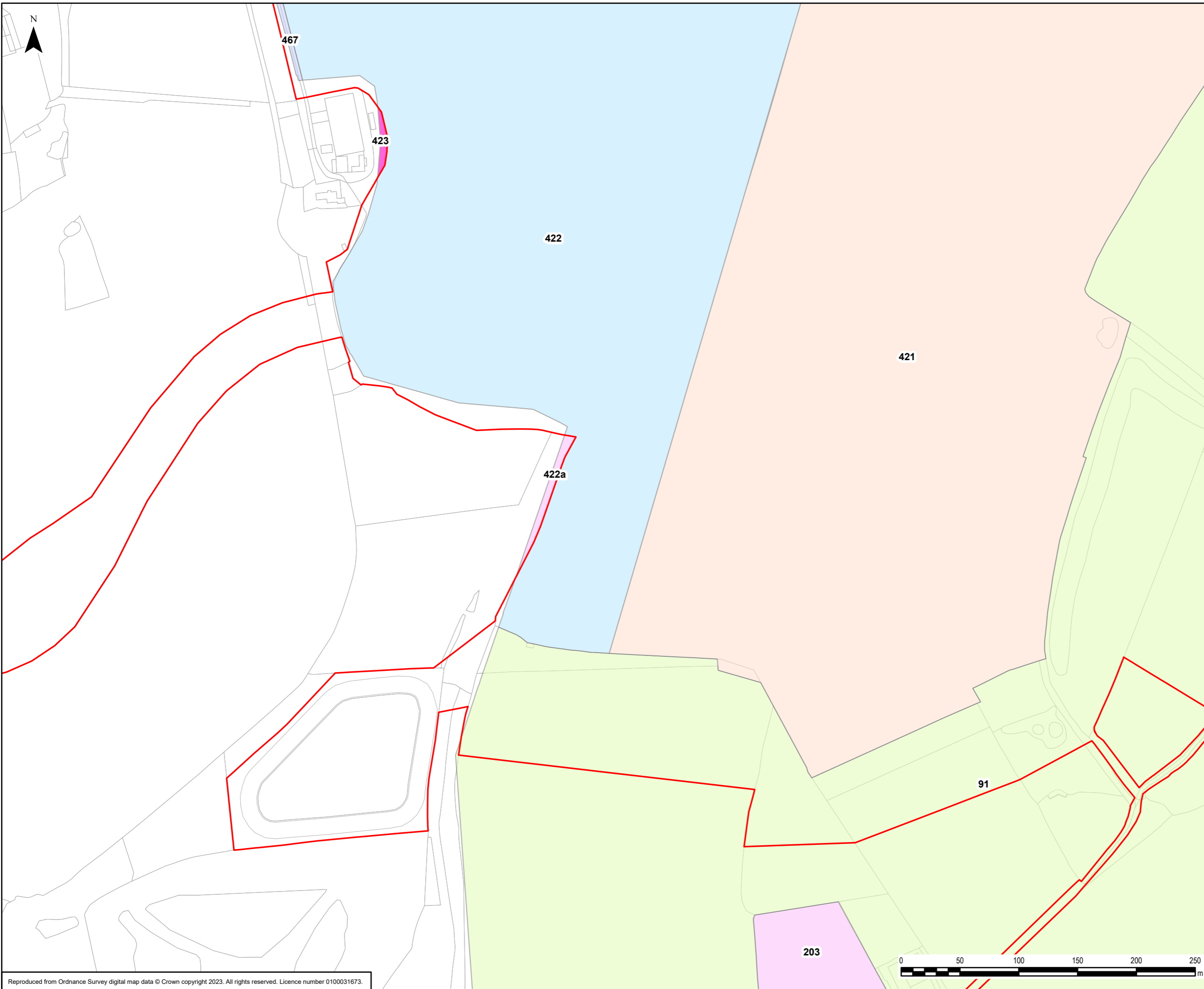
Scheme: SEA LINK

Document Title: SURVEY PARCELS - SUFFOLK

Creator: TG	Date: 28/09/2023	Checker: DF	Date: 28/09/2023	Approver: JR	Date: 28/09/2023
Document Ref: FIGURE 2.3.3	Scale: 1:3,000	Format: A3	Sheets: 2 OF 22	Rev: 0	



Reproduced from Ordnance Survey digital map data © Crown copyright 2023. All rights reserved. Licence number 0100031673.

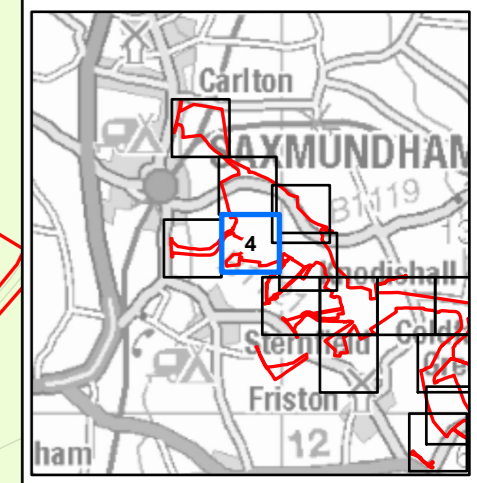


Legend

Draft Order Limits

Survey Parcel ID

- 203
- 421
- 422
- 422a
- 423
- 467
- 91



Rev	Date	Description	GIS	Chk	App
0	28/09/2023	PEIR REPORT	TG	DF	JR

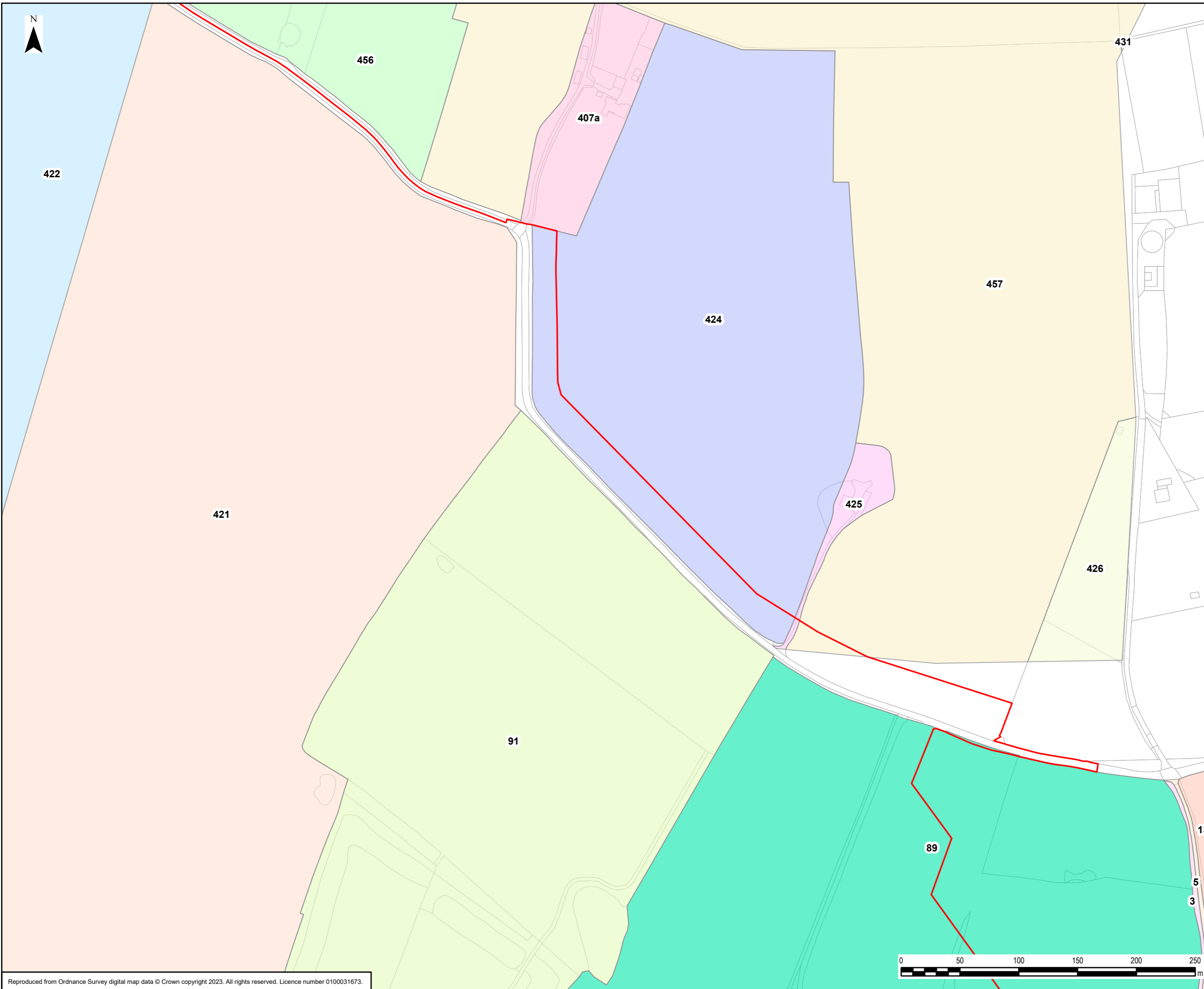


Scheme: SEA LINK

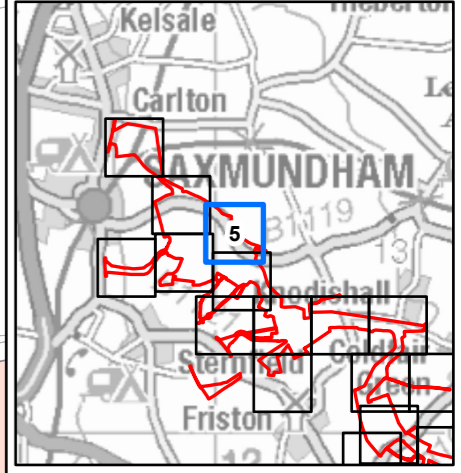
Document Title: SURVEY PARCELS - SUFFOLK

Creator:	Date:	Checker:	Date:	Approver:	Date:
TG	28/09/2023	DF	28/09/2023	JR	28/09/2023
Document Ref:	Scale:	Format:	Sheets:	Rev:	
FIGURE 2.3.3	1:3,000	A3	3 OF 22	0	

Reproduced from Ordnance Survey digital map data © Crown copyright 2023. All rights reserved. Licence number 0100031673.



- Legend**
- Draft Order Limits
 - Survey Parcel ID**
 - 13
 - 3
 - 407a
 - 421
 - 422
 - 424
 - 425
 - 426
 - 431
 - 456
 - 457
 - 5
 - 89
 - 91



Rev	Date	Description	GIS	Chk	App
0	28/09/2023	PEIR REPORT	TG	DF	JR



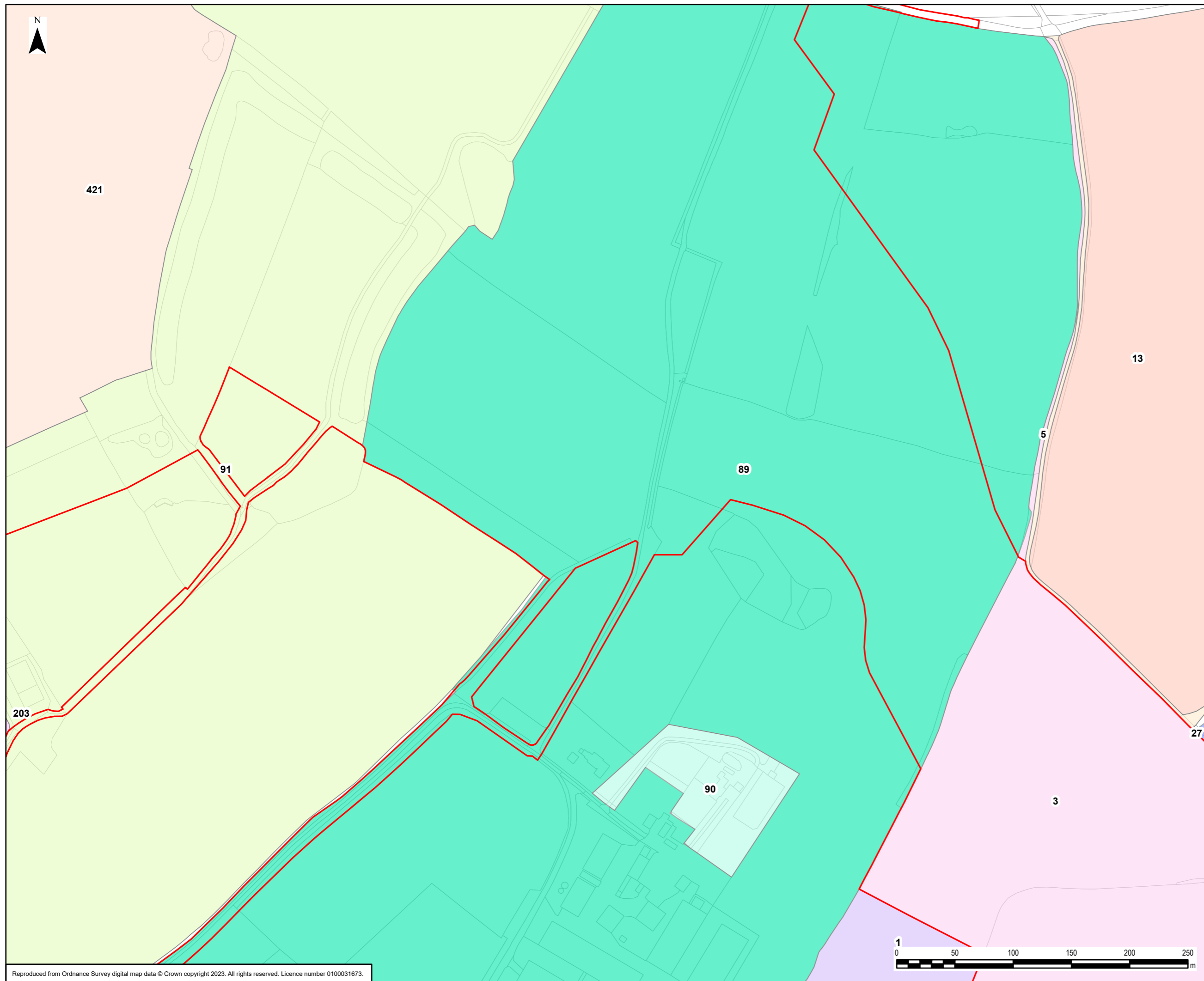
Scheme: SEA LINK

Document Title: SURVEY PARCELS - SUFFOLK

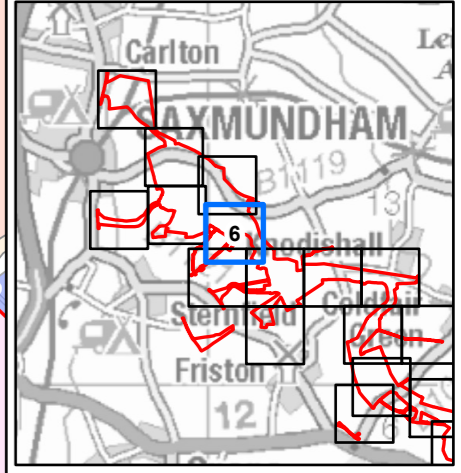
Creator:	Date:	Checker:	Date:	Approver:	Date:
TG	28/09/2023	DF	28/09/2023	JR	28/09/2023
Document Ref:	Scale:	Format:	Sheets:	Rev:	
FIGURE 2.3.3	1:3,000	A3	4 OF 22	0	



Reproduced from Ordnance Survey digital map data © Crown copyright 2023. All rights reserved. Licence number 0100031673.



- Legend**
- Draft Order Limits
 - Survey Parcel ID**
 - 1
 - 13
 - 203
 - 27
 - 3
 - 421
 - 5
 - 89
 - 90
 - 91



0	28/09/2023	PEIR REPORT	TG	DF	JR
Rev	Date	Description	GIS	Chk	App



Scheme: SEA LINK

Document Title: SURVEY PARCELS - SUFFOLK

Creator:	Date:	Checker:	Date:	Approver:	Date:
TG	28/09/2023	DF	28/09/2023	JR	28/09/2023

Document Ref:	Scale:	Format:	Sheets:	Rev:
FIGURE 2.3.3	1:3,000	A3	5 OF 22	0



Reproduced from Ordnance Survey digital map data © Crown copyright 2023. All rights reserved. Licence number 0100031673.

Document Path: \\na.aecomnet.com\fs\EMEA\Manchester-UKMCR5\Legacy\UKMCR1FP002-V1\IE\Proposal\3512\SEAL_GIS\02_Maps\PIER\Ecology\Sea_Link_PEIR_Ecology_LandParcels.aprx



203

91

90

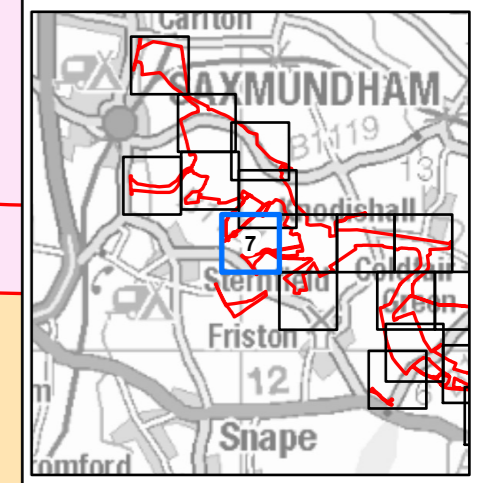
89

1

3

2

- Legend**
- Draft Order Limits
 - Survey Parcel ID**
 - 1
 - 2
 - 203
 - 3
 - 89
 - 90
 - 91



0	28/09/2023	PEIR REPORT	TG	DF	JR
Rev	Date	Description	GIS	Chk	App



Scheme: SEA LINK

Document Title: SURVEY PARCELS - SUFFOLK

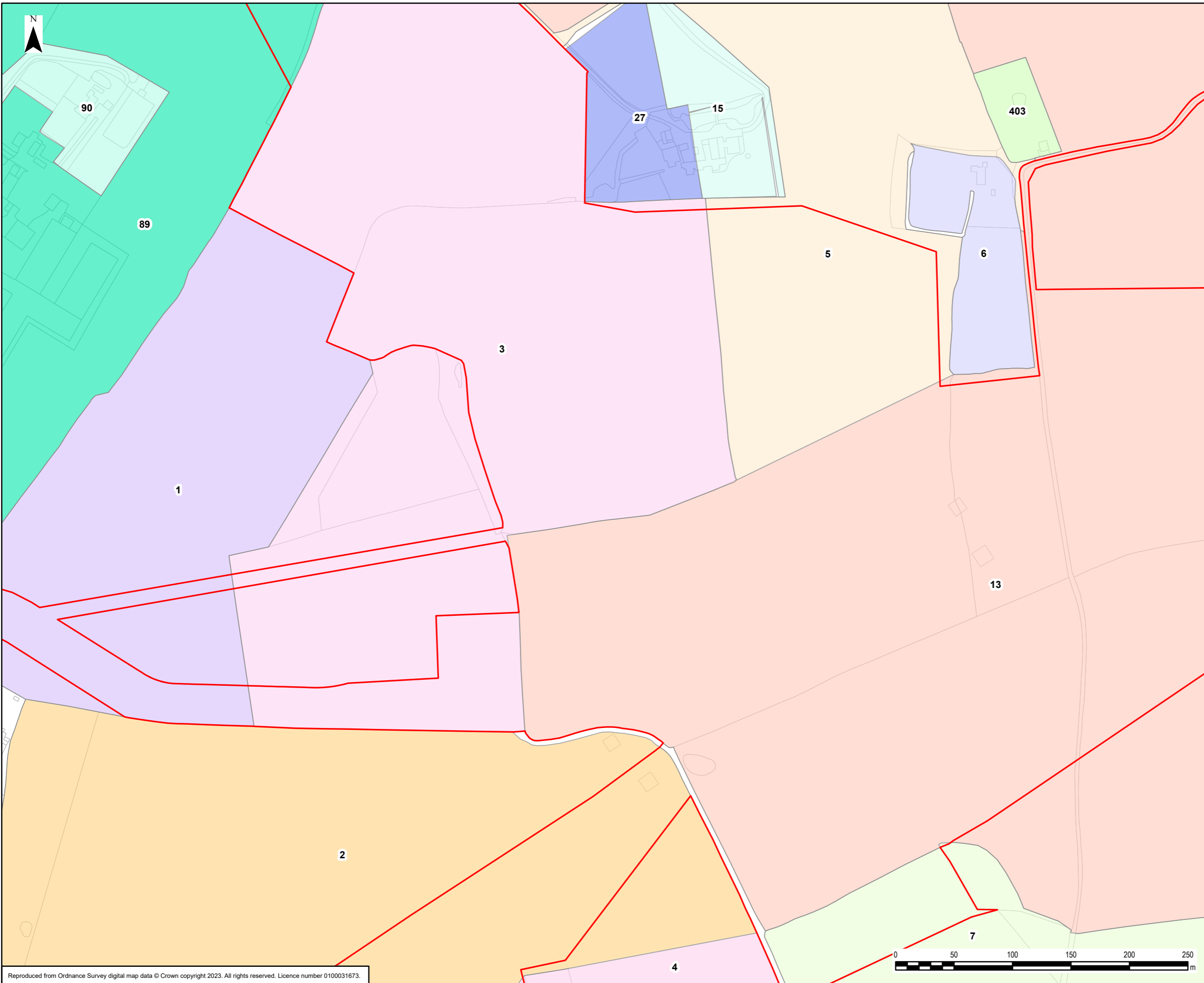
Creator:	Date:	Checker:	Date:	Approver:	Date:
TG	28/09/2023	DF	28/09/2023	JR	28/09/2023

Document Ref:	Scale:	Format:	Sheets:	Rev:
FIGURE 2.3.3	1:3,000	A3	6 OF 22	0

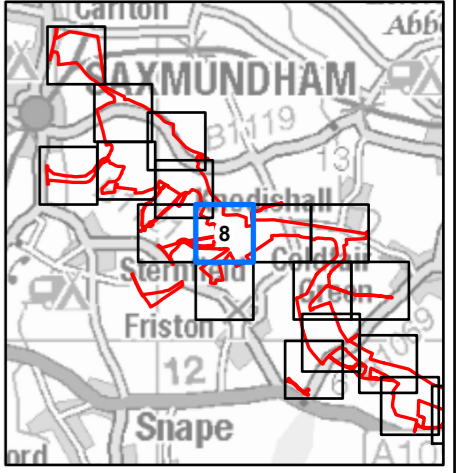


Reproduced from Ordnance Survey digital map data © Crown copyright 2023. All rights reserved. Licence number 0100031673.

Document Path: \\na.aecomnet.com\ifs\EMEA\Manchester-UK\MCR5\Legacy\UKMCR1FP002-V1\IE\Proposal\3512\SEAL GIS\02_Maps\PIER\Ecology\Sea_Link_PEIR_Ecology_LandParcels.aprx



- Legend**
- Draft Order Limits
 - Survey Parcel ID**
 - 1
 - 13
 - 15
 - 2
 - 27
 - 3
 - 4
 - 403
 - 5
 - 6
 - 7
 - 89
 - 90



0	28/09/2023	PEIR REPORT	TG	DF	JR
Rev	Date	Description	GIS	Chk	App



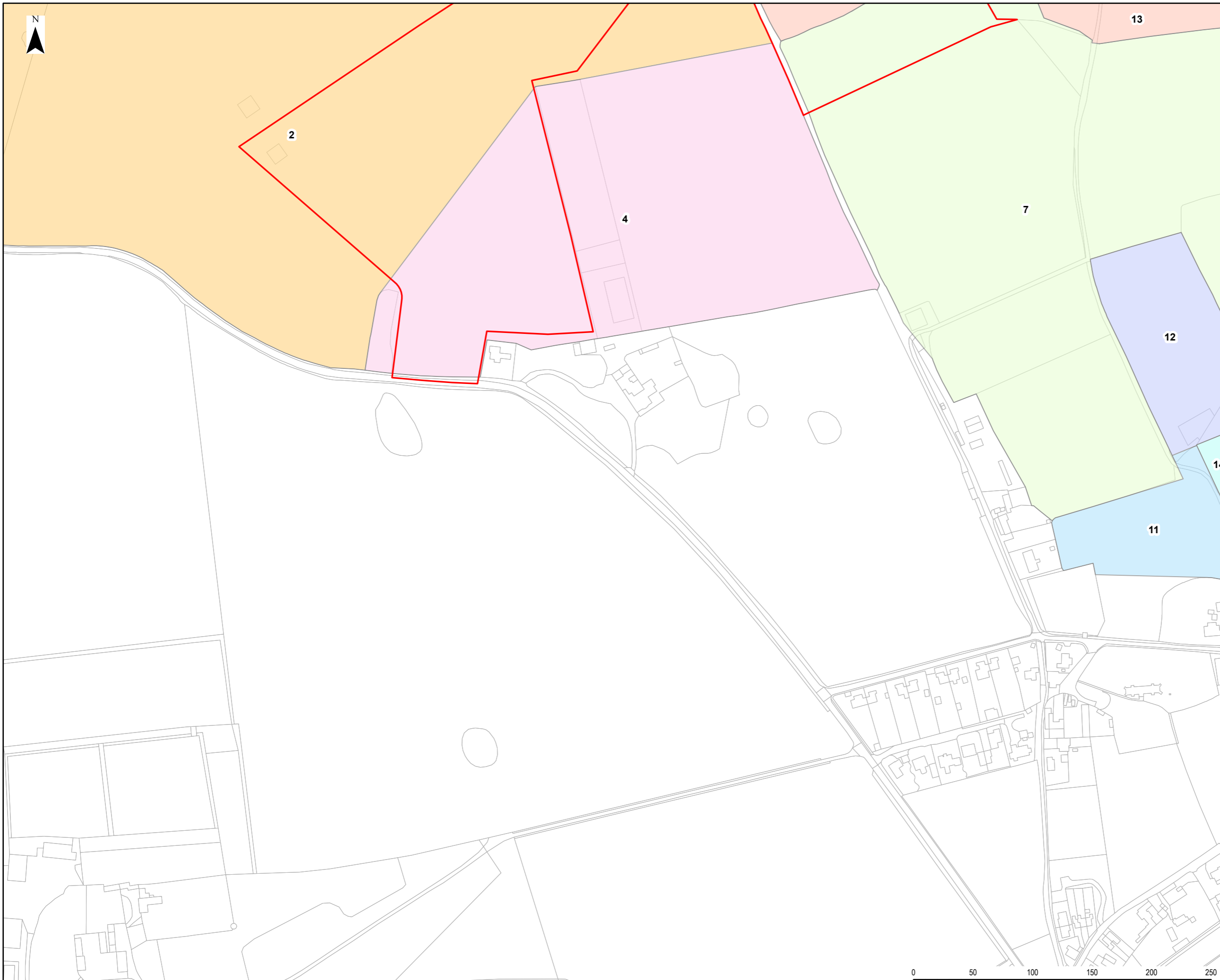
Scheme: SEA LINK

Document Title: SURVEY PARCELS - SUFFOLK

Creator:	Date:	Checker:	Date:	Approver:	Date:
TG	28/09/2023	DF	28/09/2023	JR	28/09/2023

Document Ref:	Scale:	Format:	Sheets:	Rev:
FIGURE 2.3.3	1:3,000	A3	7 OF 22	0

Reproduced from Ordnance Survey digital map data © Crown copyright 2023. All rights reserved. Licence number 0100031673.

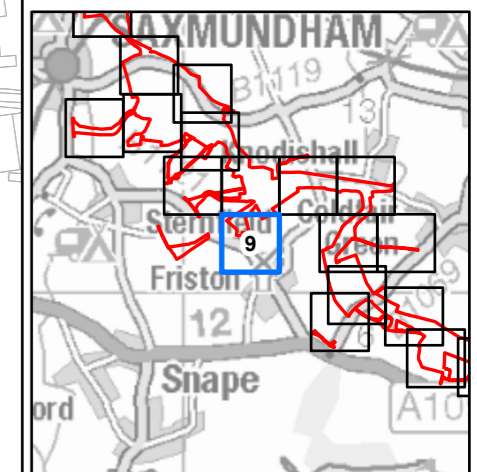


Legend

Draft Order Limits

Survey Parcel ID

- 11
- 12
- 13
- 14
- 2
- 4
- 7



0	28/09/2023	PEIR REPORT	TG	DF	JR
Rev	Date	Description	GIS	Chk	App



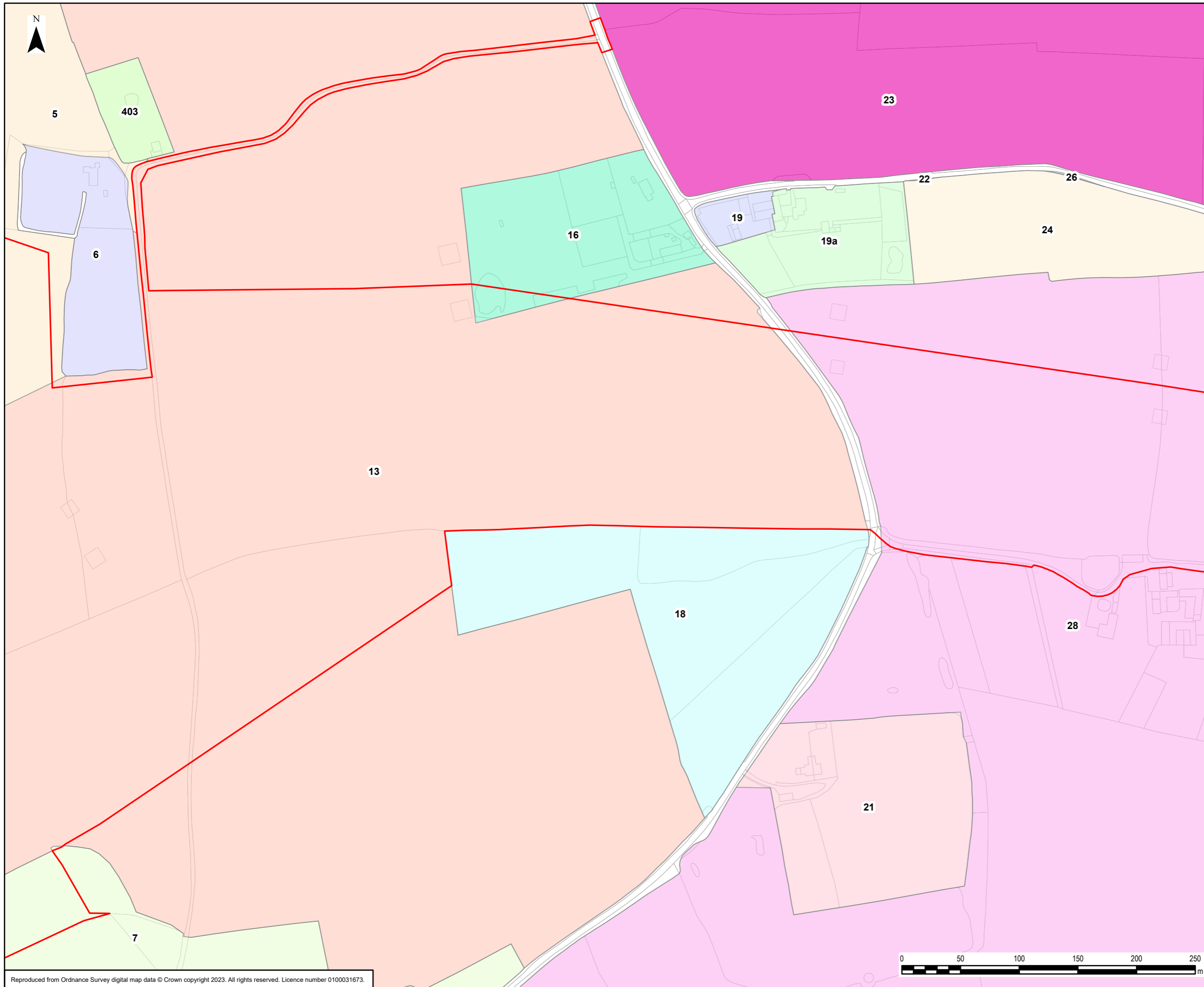
Scheme: SEA LINK

Document Title: SURVEY PARCELS - SUFFOLK

Creator:	Date:	Checker:	Date:	Approver:	Date:
TG	28/09/2023	DF	28/09/2023	JR	28/09/2023

Document Ref:	Scale:	Format:	Sheets:	Rev:
FIGURE 2.3.3	1:3,000	A3	8 OF 22	0



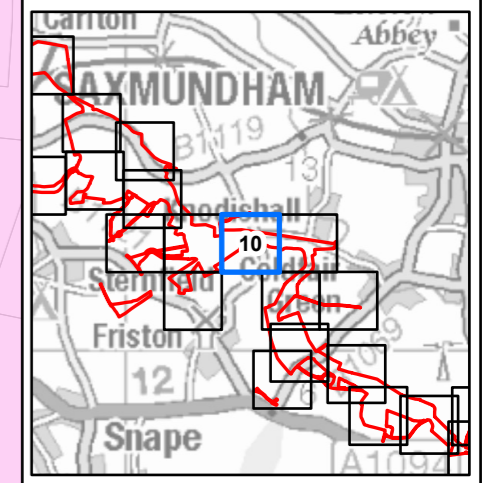


Legend

Draft Order Limits

Survey Parcel ID

- 13
- 16
- 18
- 19
- 19a
- 21
- 22
- 23
- 24
- 26
- 28
- 403
- 5
- 6
- 7



0	28/09/2023	PEIR REPORT	TG	DF	JR
Rev	Date	Description	GIS	Chk	App



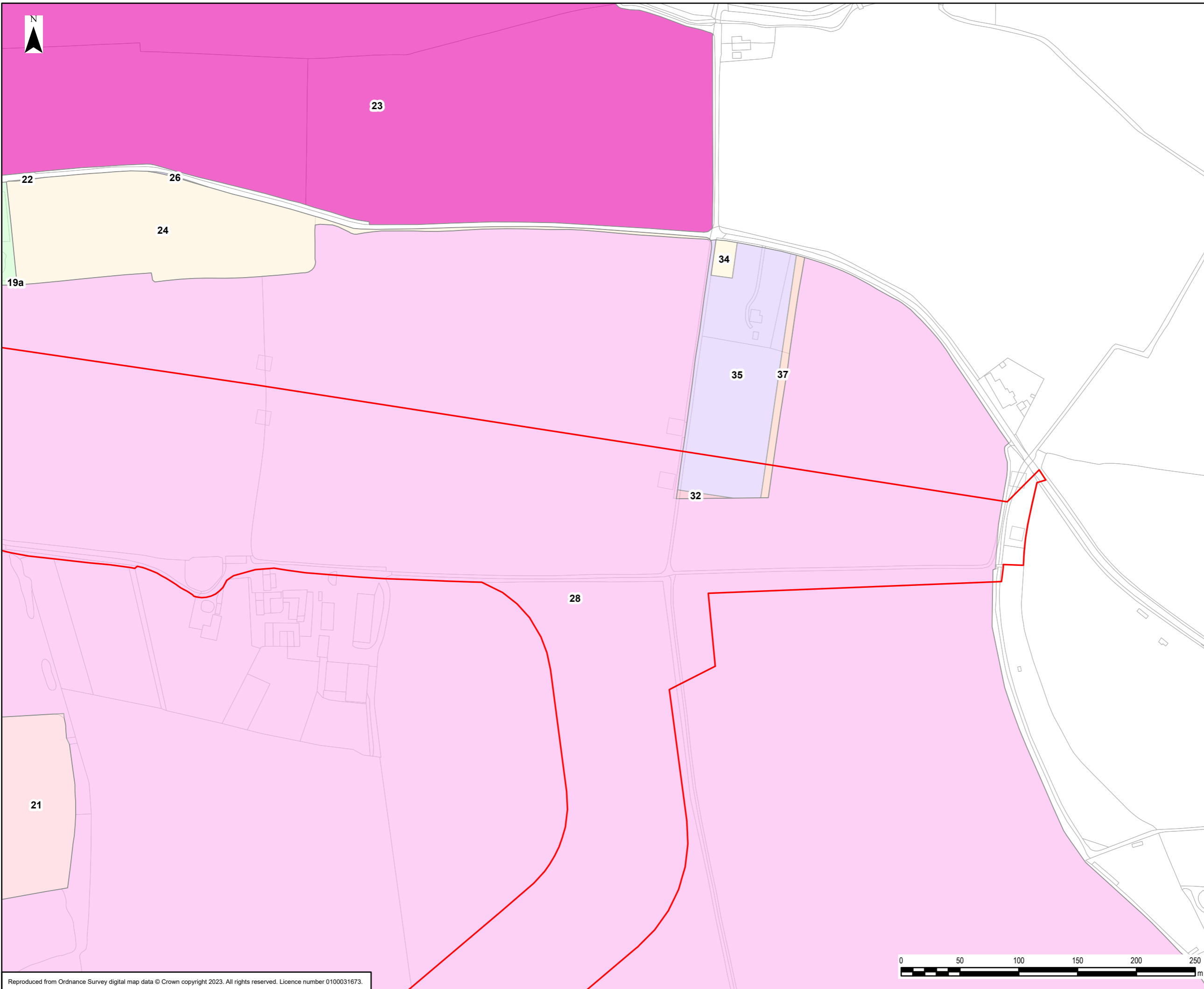
Scheme: SEA LINK

Document Title: SURVEY PARCELS - SUFFOLK

Creator: TG	Date: 28/09/2023	Checker: DF	Date: 28/09/2023	Approver: JR	Date: 28/09/2023
Document Ref: FIGURE 2.3.3	Scale: 1:3,000	Format: A3	Sheets: 9 OF 22	Rev: 0	



Reproduced from Ordnance Survey digital map data © Crown copyright 2023. All rights reserved. Licence number 0100031673.

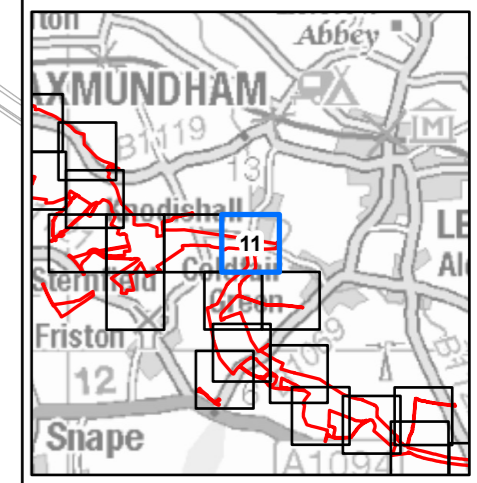


Legend

Draft Order Limits

Survey Parcel ID

- 19a
- 21
- 22
- 23
- 24
- 26
- 28
- 32
- 34
- 35
- 37



0	28/09/2023	PEIR REPORT	TG	DF	JR
Rev	Date	Description	GIS	Chk	App



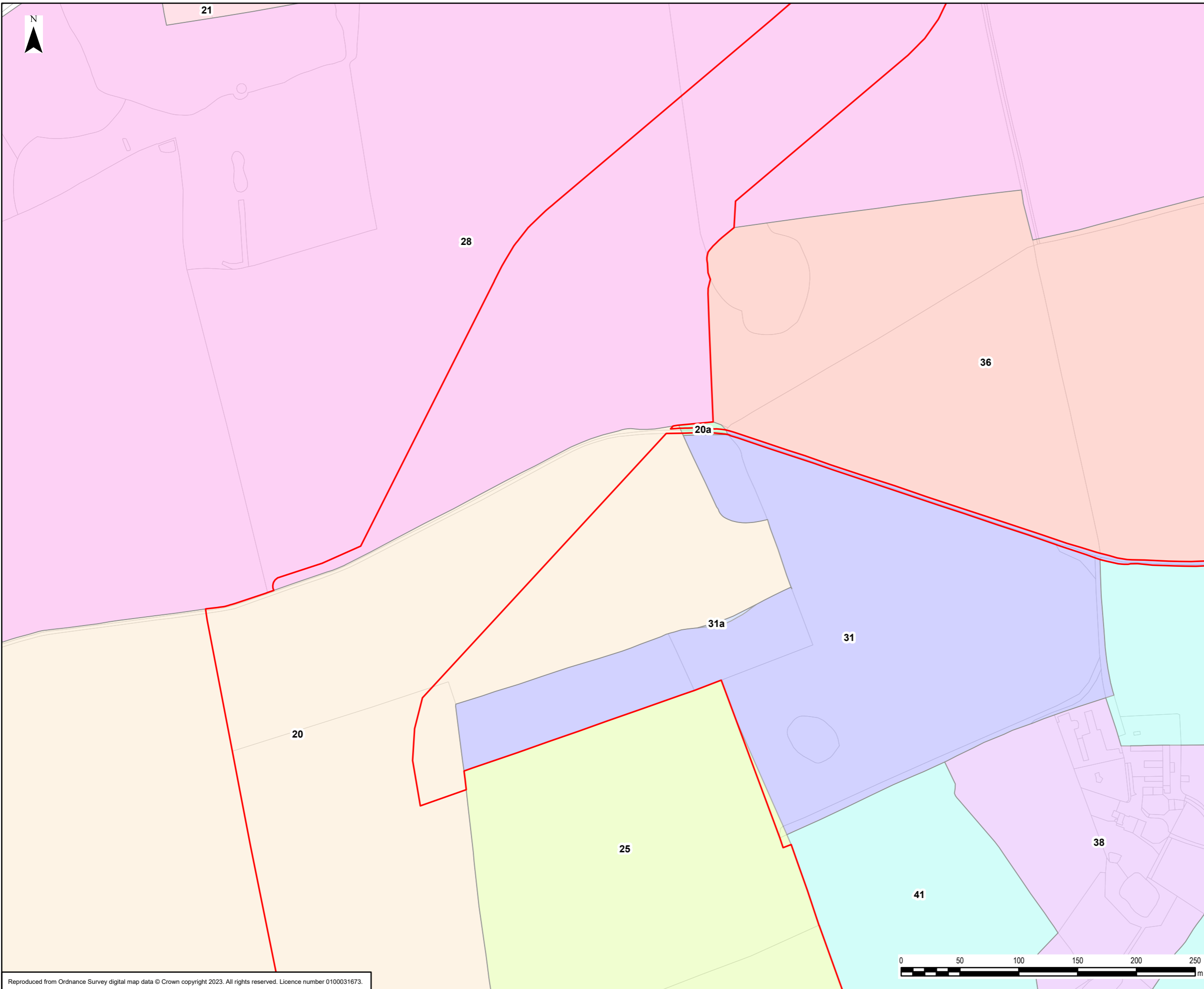
Scheme: SEA LINK

Document Title: SURVEY PARCELS - SUFFOLK

Creator: TG	Date: 28/09/2023	Checker: DF	Date: 28/09/2023	Approver: JR	Date: 28/09/2023
Document Ref: FIGURE 2.3.3	Scale: 1:3,000	Format: A3	Sheets: 10 OF 22	Rev: 0	



Reproduced from Ordnance Survey digital map data © Crown copyright 2023. All rights reserved. Licence number 0100031673.

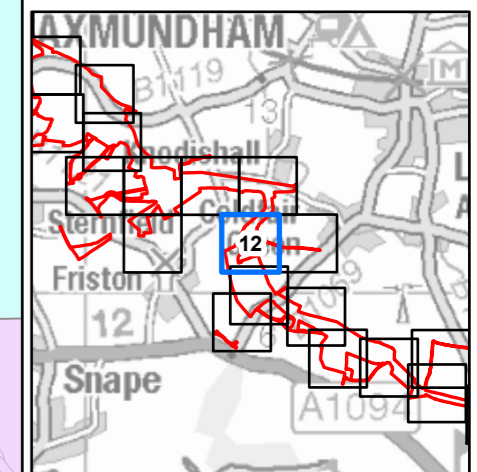


Legend

Draft Order Limits

Survey Parcel ID

- 13
- 20
- 20a
- 21
- 25
- 28
- 31
- 31a
- 36
- 38
- 41



0	28/09/2023	PEIR REPORT	TG	DF	JR
Rev	Date	Description	GIS	Chk	App

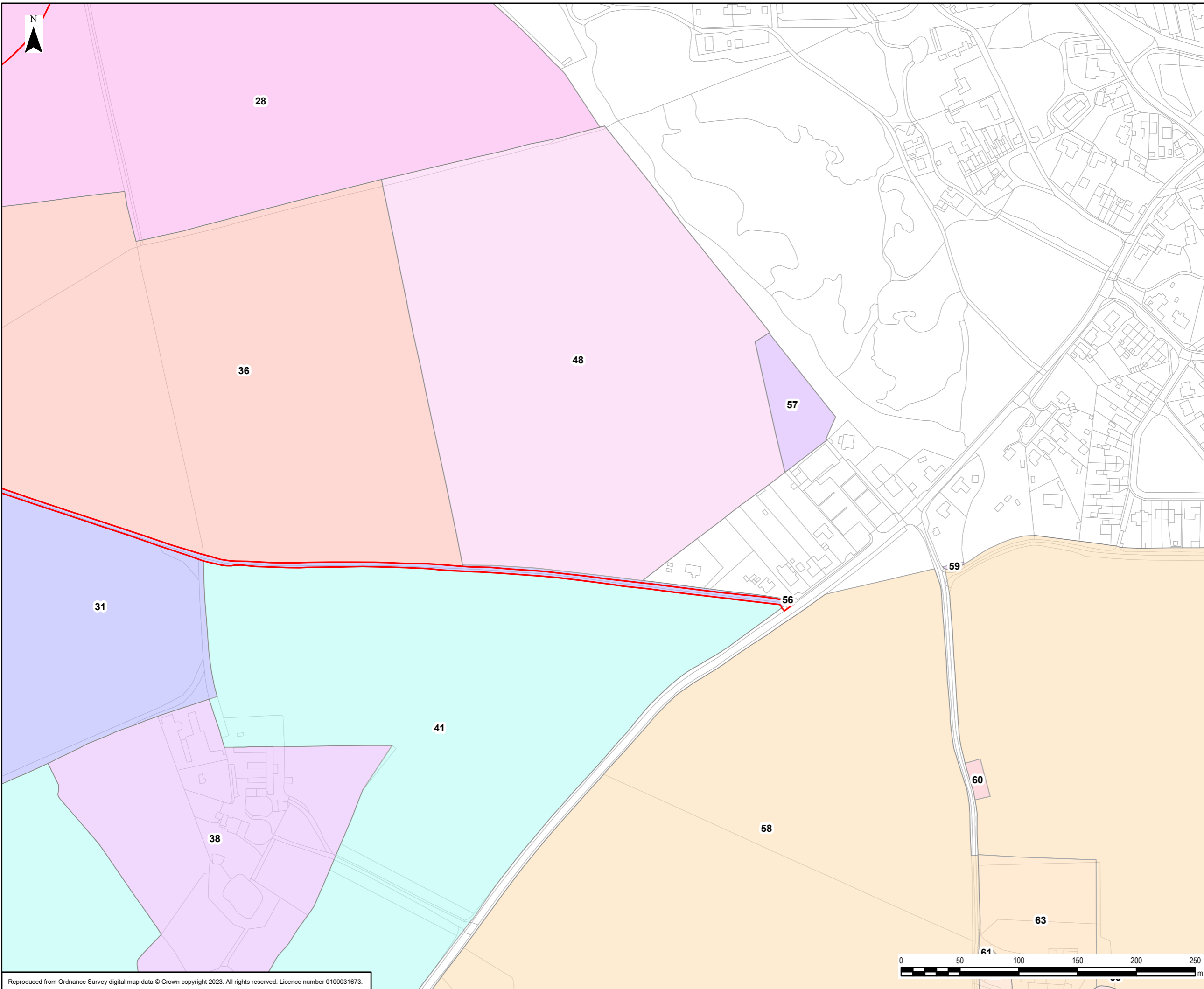


Scheme: SEA LINK

Document Title: SURVEY PARCELS - SUFFOLK

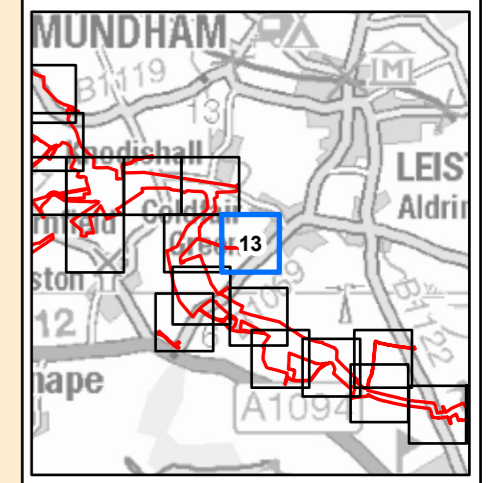
Creator: TG	Date: 28/09/2023	Checker: DF	Date: 28/09/2023	Approver: JR	Date: 28/09/2023
Document Ref: FIGURE 2.3.3	Scale: 1:3,000	Format: A3	Sheets: 11 OF 22	Rev: 0	

Reproduced from Ordnance Survey digital map data © Crown copyright 2023. All rights reserved. Licence number 0100031673.



Legend

	Draft Order Limits
	28
	31
	36
	38
	41
	48
	56
	57
	58
	59
	60
	61
	62
	63
	65



0	28/09/2023	PEIR REPORT	TG	DF	JR
Rev	Date	Description	GIS	Chk	App

Scheme: SEA LINK					
Document Title: SURVEY PARCELS - SUFFOLK					
Creator: TG	Date: 28/09/2023	Checker: DF	Date: 28/09/2023	Approver: JR	Date: 28/09/2023
Document Ref: FIGURE 2.3.3	Scale: 1:3,000	Format: A3	Sheets: 12 OF 22	Rev: 0	



Reproduced from Ordnance Survey digital map data © Crown copyright 2023. All rights reserved. Licence number 0100031673.

Document Path: \\na.aecomnet.com\fs\EMEA\Manchester-UKMCR5\Legacy\UKMCR1FP002-V11E\Proposal\3512\SEAL GIS\02_Maps\PIER\Ecology\Sea_Link_PEIR_Ecology_LandParcels.aprx



20

25

17

31

38

41

44

43

29

30

58

39

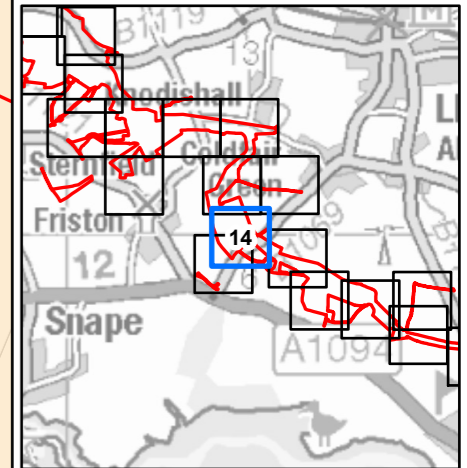
40

Legend

Draft Order Limits

Survey Parcel ID

- 17
- 20
- 25
- 29
- 30
- 31
- 38
- 39
- 40
- 41
- 43
- 44
- 58



0	28/09/2023	PEIR REPORT	TG	DF	JR
Rev	Date	Description	GIS	Chk	App


nationalgrid

Scheme: SEA LINK

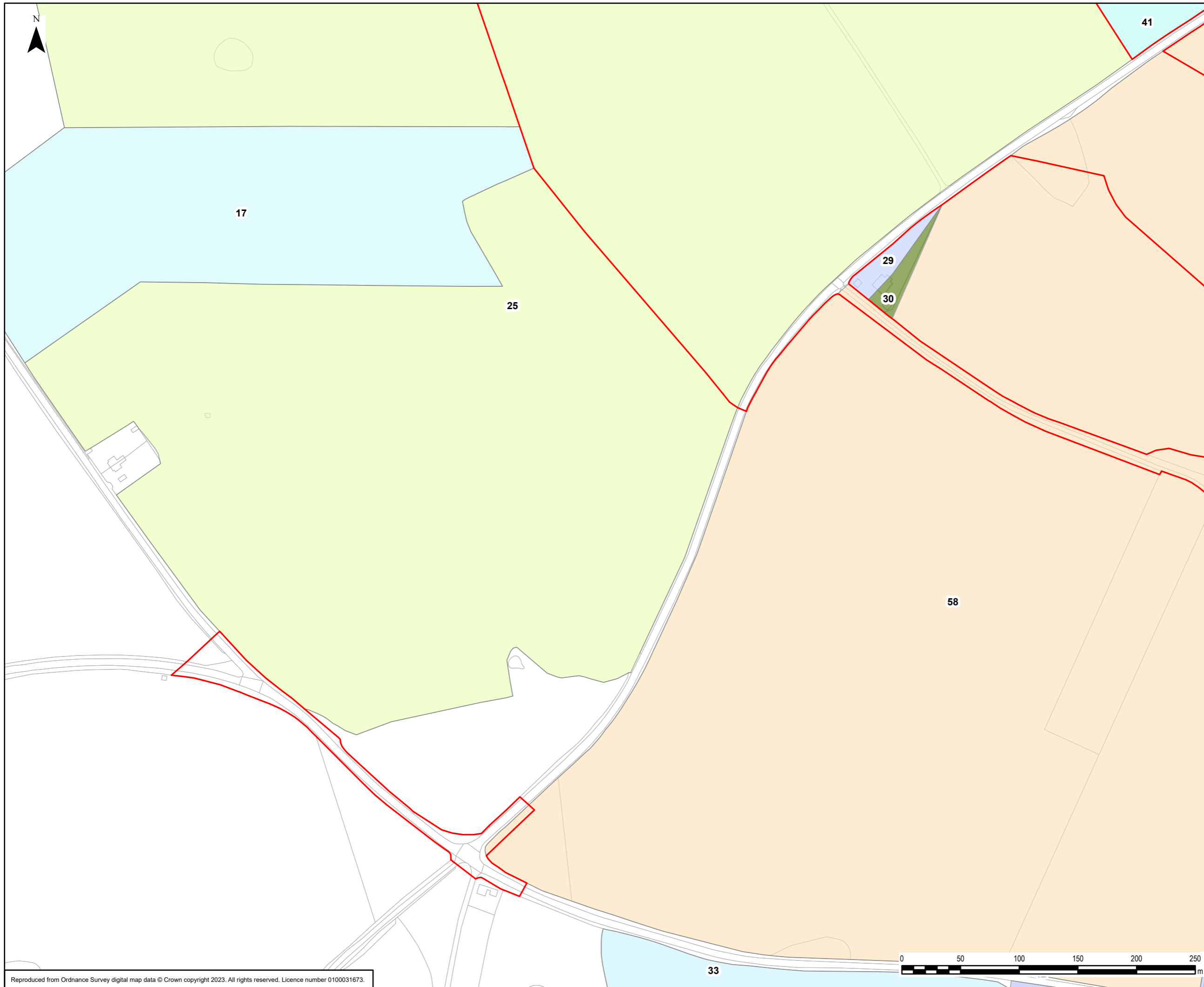
Document Title: SURVEY PARCELS - SUFFOLK

Creator:	Date:	Checker:	Date:	Approver:	Date:
TG	28/09/2023	DF	28/09/2023	JR	28/09/2023

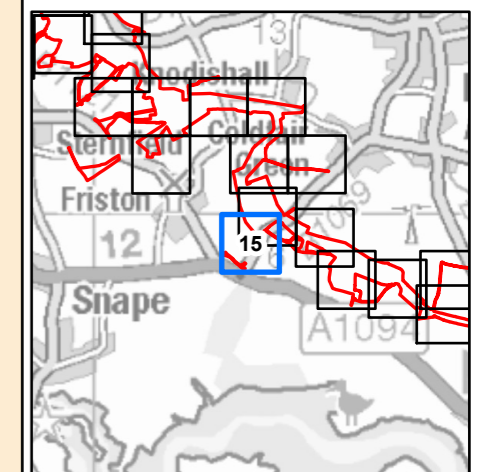
Document Ref:	Scale:	Format:	Sheets:	Rev:
FIGURE 2.3.3	1:3,000	A3	13 OF 22	0



Reproduced from Ordnance Survey digital map data © Crown copyright 2023. All rights reserved. Licence number 0100031673.



- Legend**
- Draft Order Limits
 - Survey Parcel ID**
 - 17
 - 25
 - 29
 - 30
 - 33
 - 40
 - 41
 - 42
 - 58



0	28/09/2023	PEIR REPORT	TG	DF	JR
Rev	Date	Description	GIS	Chk	App

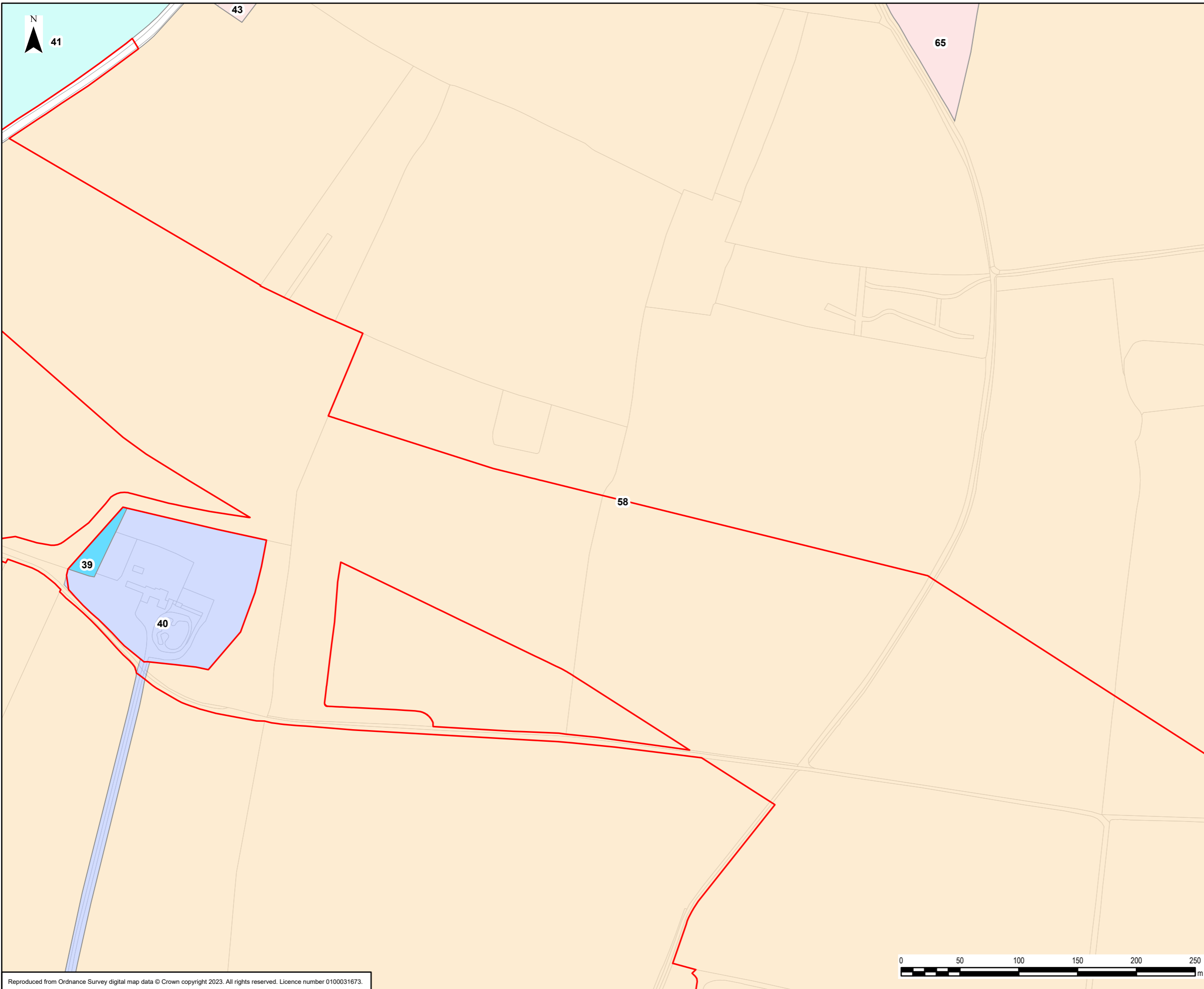


Scheme: SEA LINK

Document Title: SURVEY PARCELS - SUFFOLK

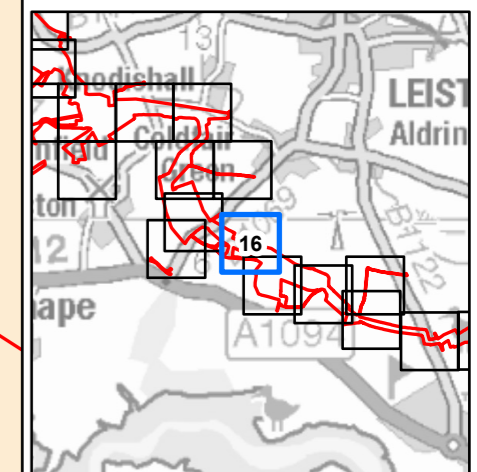
Creator: TG	Date: 28/09/2023	Checker: DF	Date: 28/09/2023	Approver: JR	Date: 28/09/2023
Document Ref: FIGURE 2.3.3	Scale: 1:3,000	Format: A3	Sheets: 14 OF 22	Rev: 0	

Reproduced from Ordnance Survey digital map data © Crown copyright 2023. All rights reserved. Licence number 0100031673.



Legend

Draft Order Limits
 Survey Parcel ID
 39
 40
 41
 43
 58
 65



0	28/09/2023	PEIR REPORT	TG	DF	JR
Rev	Date	Description	GIS	Chk	App



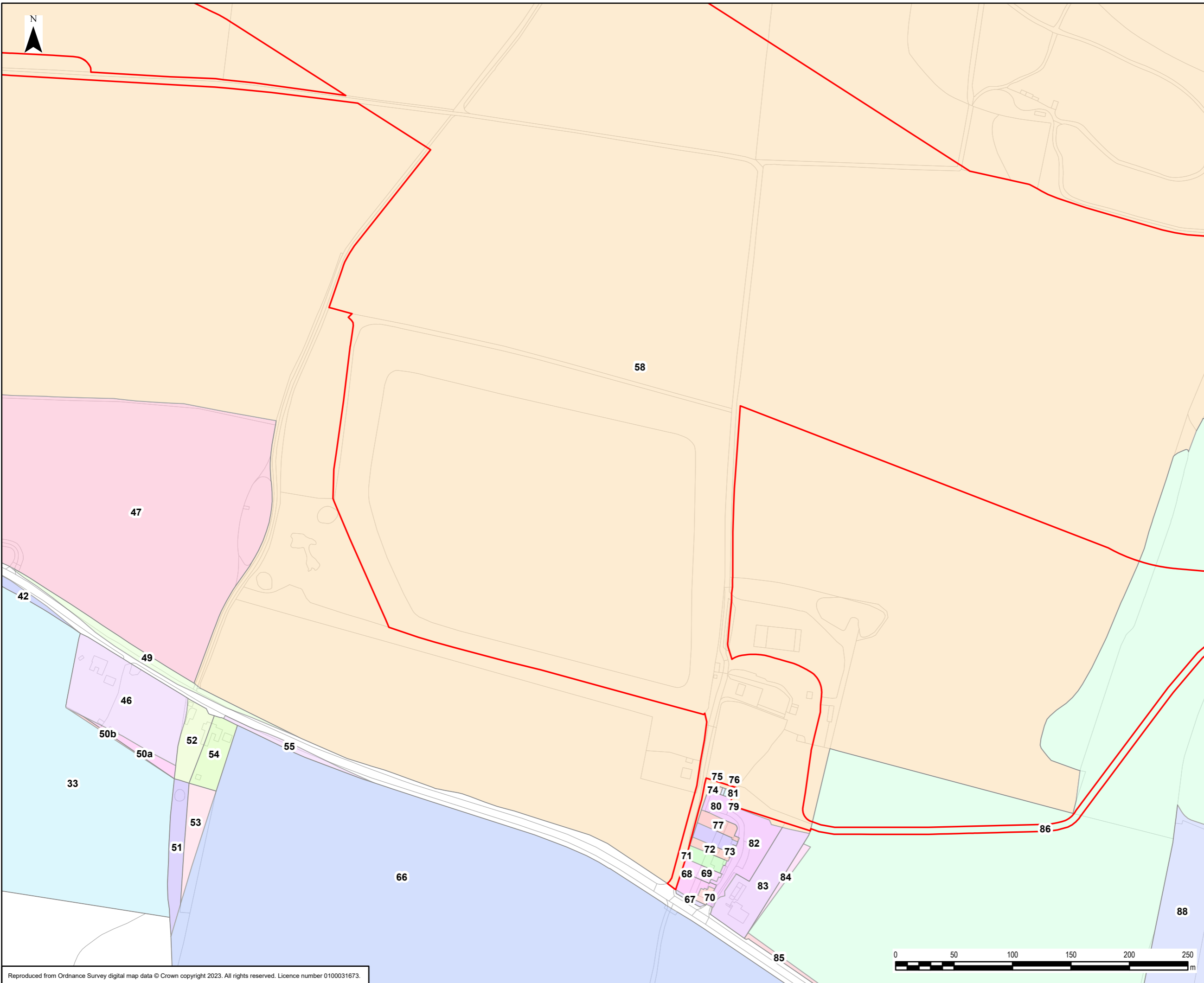
Scheme: SEA LINK

Document Title: SURVEY PARCELS - SUFFOLK

Creator: TG	Date: 28/09/2023	Checker: DF	Date: 28/09/2023	Approver: JR	Date: 28/09/2023
-------------	------------------	-------------	------------------	--------------	------------------

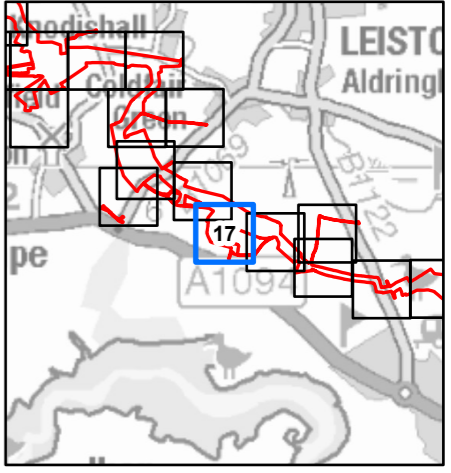
Document Ref: FIGURE 2.3.3	Scale: 1:3,000	Format: A3	Sheets: 15 OF 22	Rev: 0
----------------------------	----------------	------------	------------------	--------

Reproduced from Ordnance Survey digital map data © Crown copyright 2023. All rights reserved. Licence number 0100031673.



Legend

Draft Order Limits	69
33	70
42	71
46	72
47	73
49	74
50a	75
50b	76
51	77
52	78
53	79
54	80
55	81
58	82
66	83
67	84
68	85
	86
	88




0	28/09/2023	PEIR REPORT	TG	DF	JR
Rev	Date	Description	GIS	Chk	App

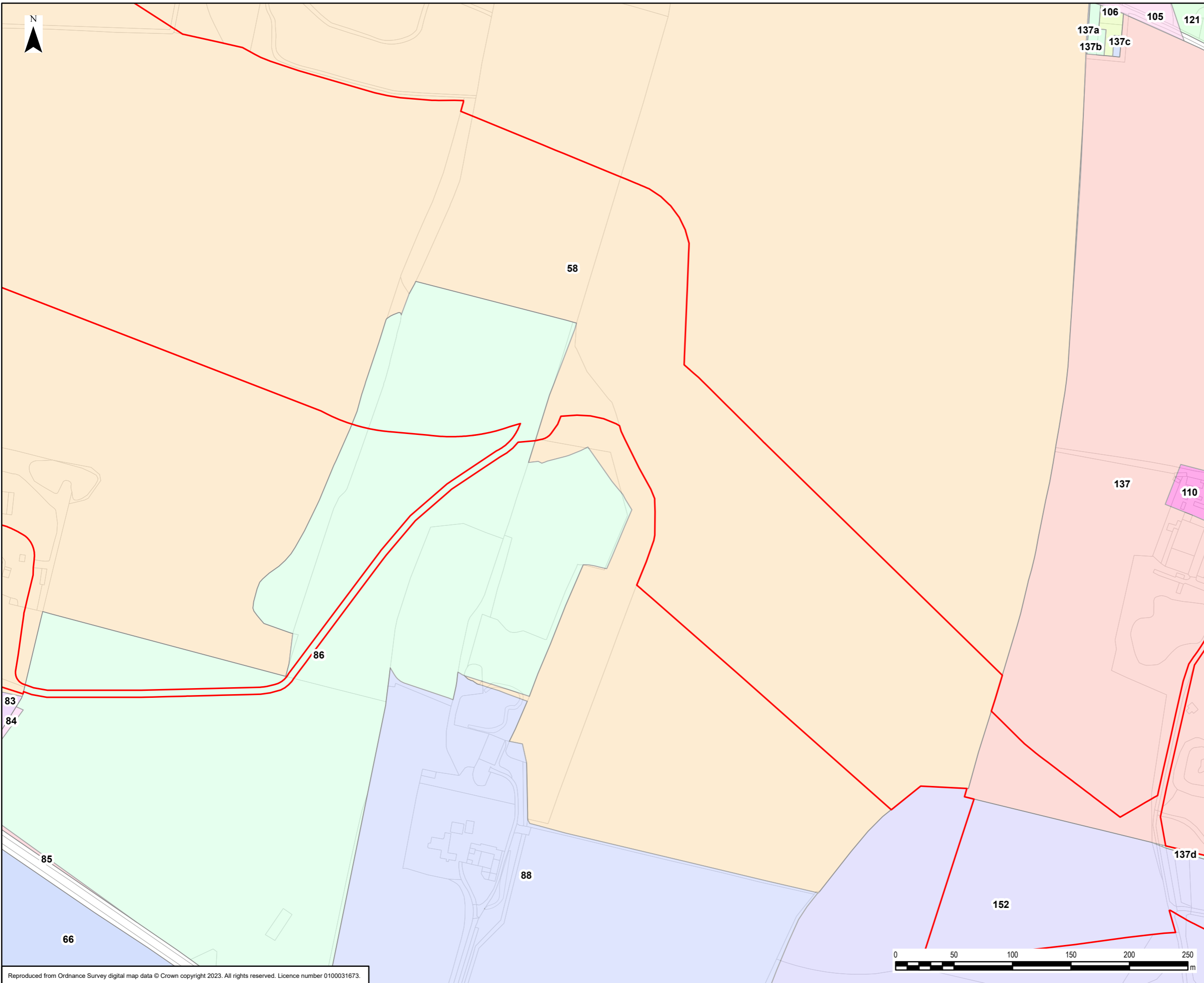
nationalgrid

Scheme: SEA LINK
 Document Title: SURVEY PARCELS - SUFFOLK

Creator: TG	Date: 28/09/2023	Checker: DF	Date: 28/09/2023	Approver: JR	Date: 28/09/2023
Document Ref: FIGURE 2.3.3	Scale: 1:3,000	Format: A3	Sheets: 16 OF 22	Rev: 0	



Reproduced from Ordnance Survey digital map data © Crown copyright 2023. All rights reserved. Licence number 0100031673.

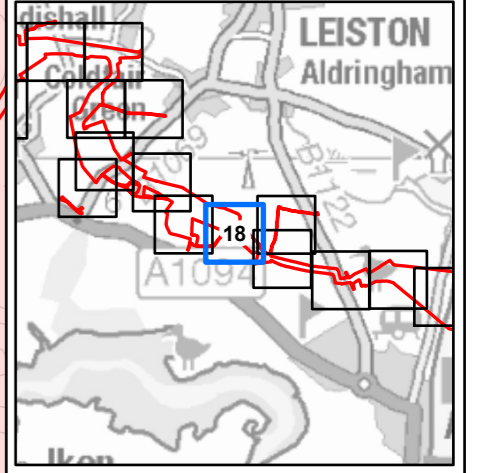


Legend

Draft Order Limits

Survey Parcel ID

- 105
- 106
- 110
- 121
- 137
- 137a
- 137b
- 137c
- 137d
- 152
- 58
- 66
- 83
- 84
- 85
- 86
- 88



0	28/09/2023	PEIR REPORT	TG	DF	JR
Rev	Date	Description	GIS	Chk	App

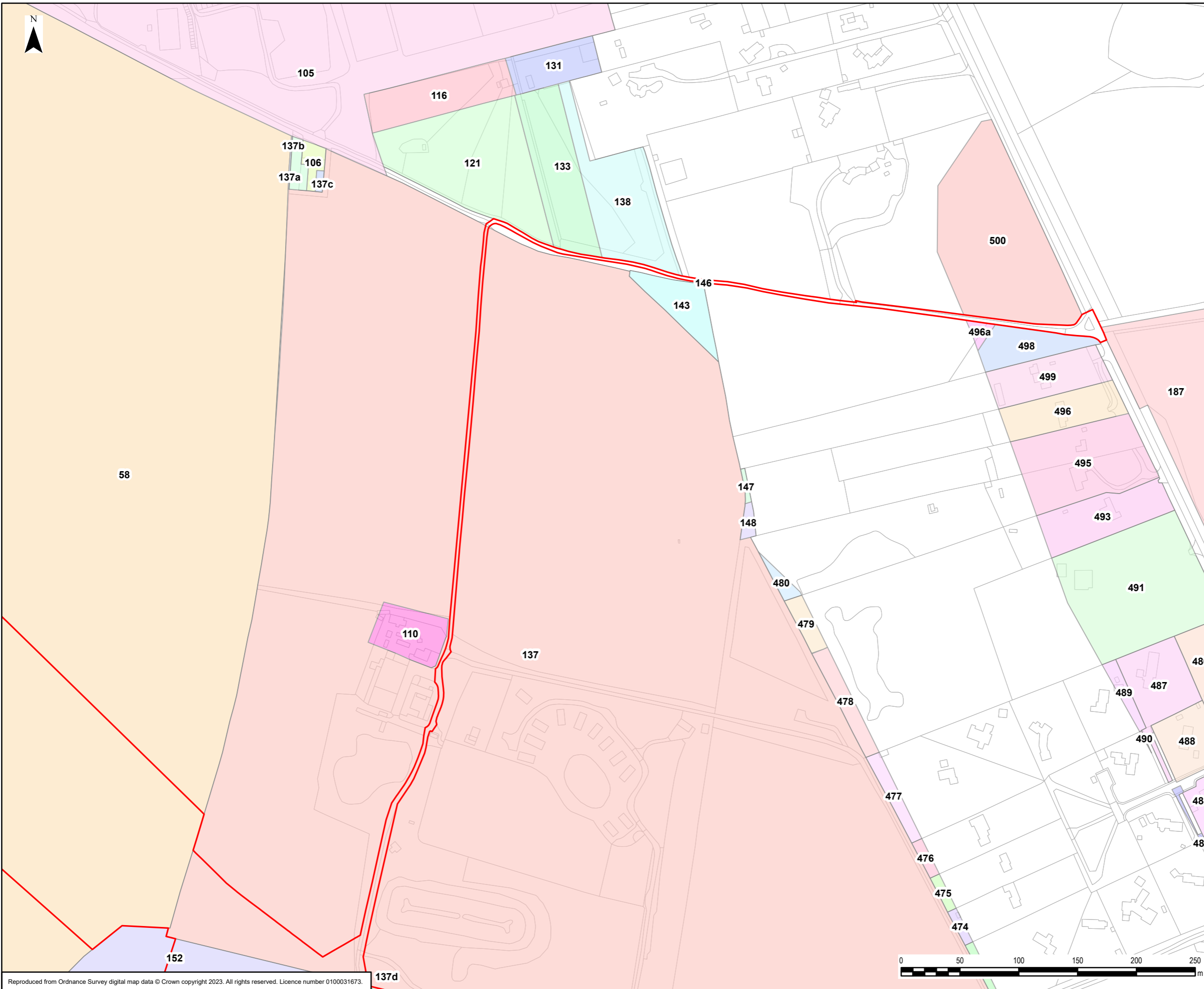
nationalgrid

Scheme: SEA LINK

Document Title: SURVEY PARCELS - SUFFOLK

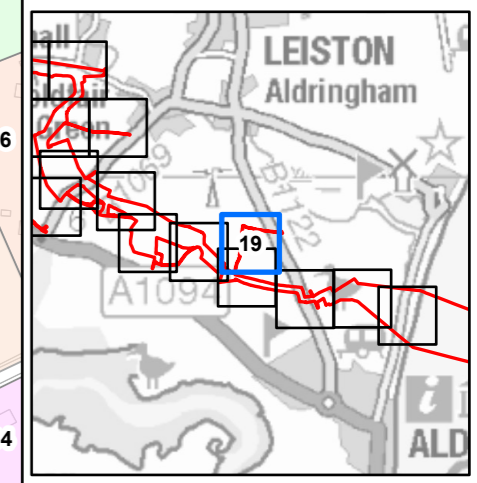
Creator:	Date:	Checker:	Date:	Approver:	Date:
TG	28/09/2023	DF	28/09/2023	JR	28/09/2023
Document Ref:	Scale:	Format:	Sheets:	Rev:	
FIGURE 2.3.3	1:3,000	A3	17 OF 22	0	

Reproduced from Ordnance Survey digital map data © Crown copyright 2023. All rights reserved. Licence number 0100031673.



Legend

Draft Order Limits	474
105	475
106	476
110	477
116	478
121	479
131	480
133	483
137	484
137a	486
137b	487
137c	488
137d	489
138	490
143	491
146	493
147	495
148	496
152	496a
187	498
473	499
	500
	58



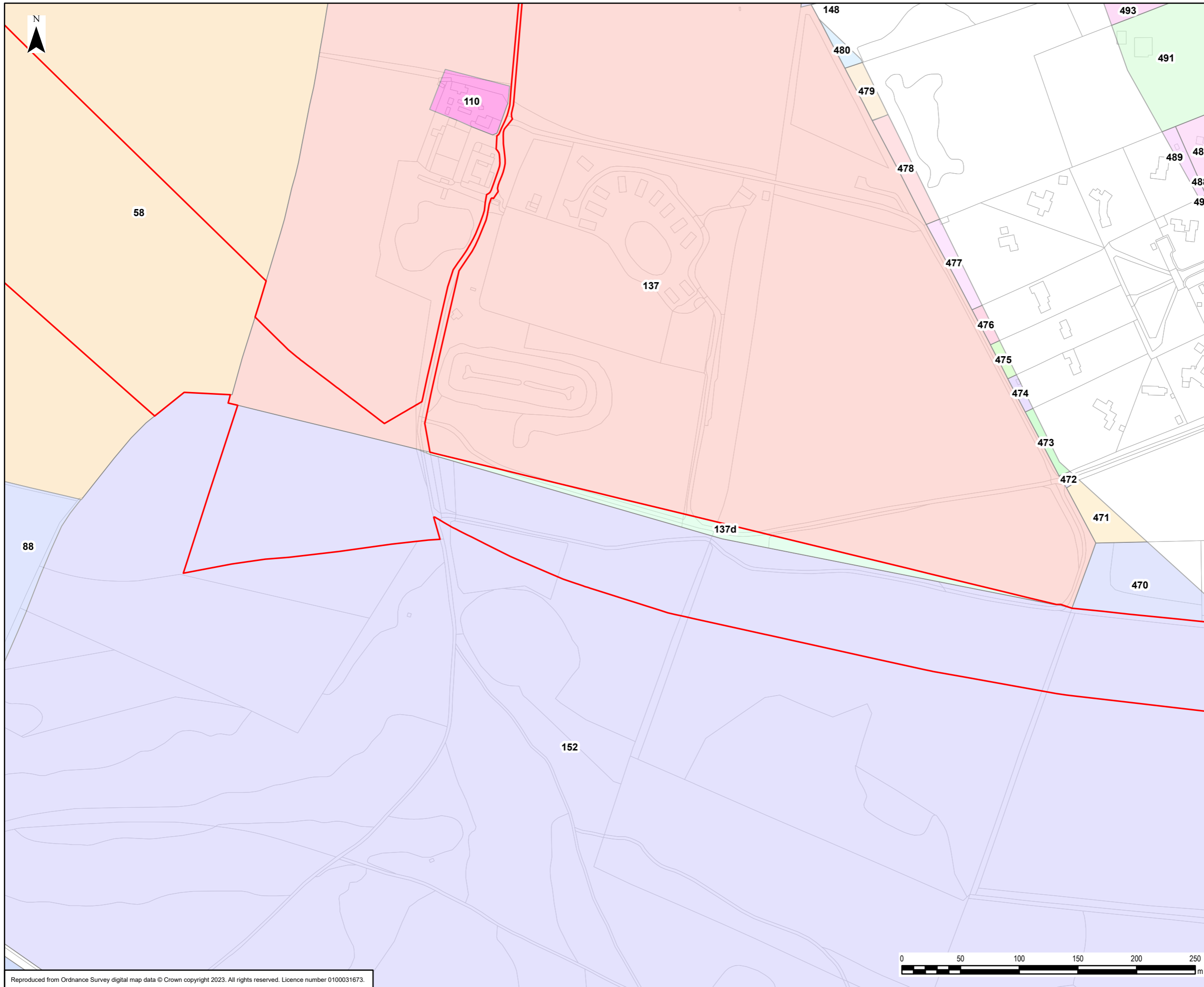
0	28/09/2023	PEIR REPORT	TG	DF	JR
Rev	Date	Description	GIS	Chk	App

nationalgrid

Scheme: SEA LINK

Document Title: SURVEY PARCELS - SUFFOLK

Creator: TG	Date: 28/09/2023	Checker: DF	Date: 28/09/2023	Approver: JR	Date: 28/09/2023
Document Ref: FIGURE 2.3.3	Scale: 1:3,000	Format: A3	Sheets: 18 OF 22	Rev: 0	

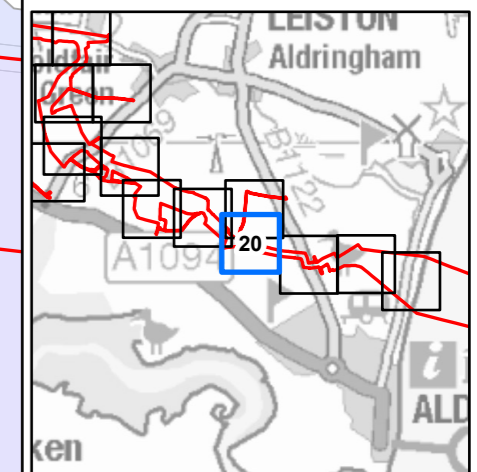


Legend

Draft Order Limits

Survey Parcel ID

- 110
- 137
- 137d
- 148
- 152
- 470
- 471
- 472
- 473
- 474
- 475
- 476
- 477
- 478
- 479
- 480
- 487
- 488
- 489
- 490
- 491
- 493
- 58
- 66
- 88



0	28/09/2023	PEIR REPORT	TG	DF	JR
Rev	Date	Description	GIS	Chk	App




Scheme: SEA LINK

Document Title: SURVEY PARCELS - SUFFOLK

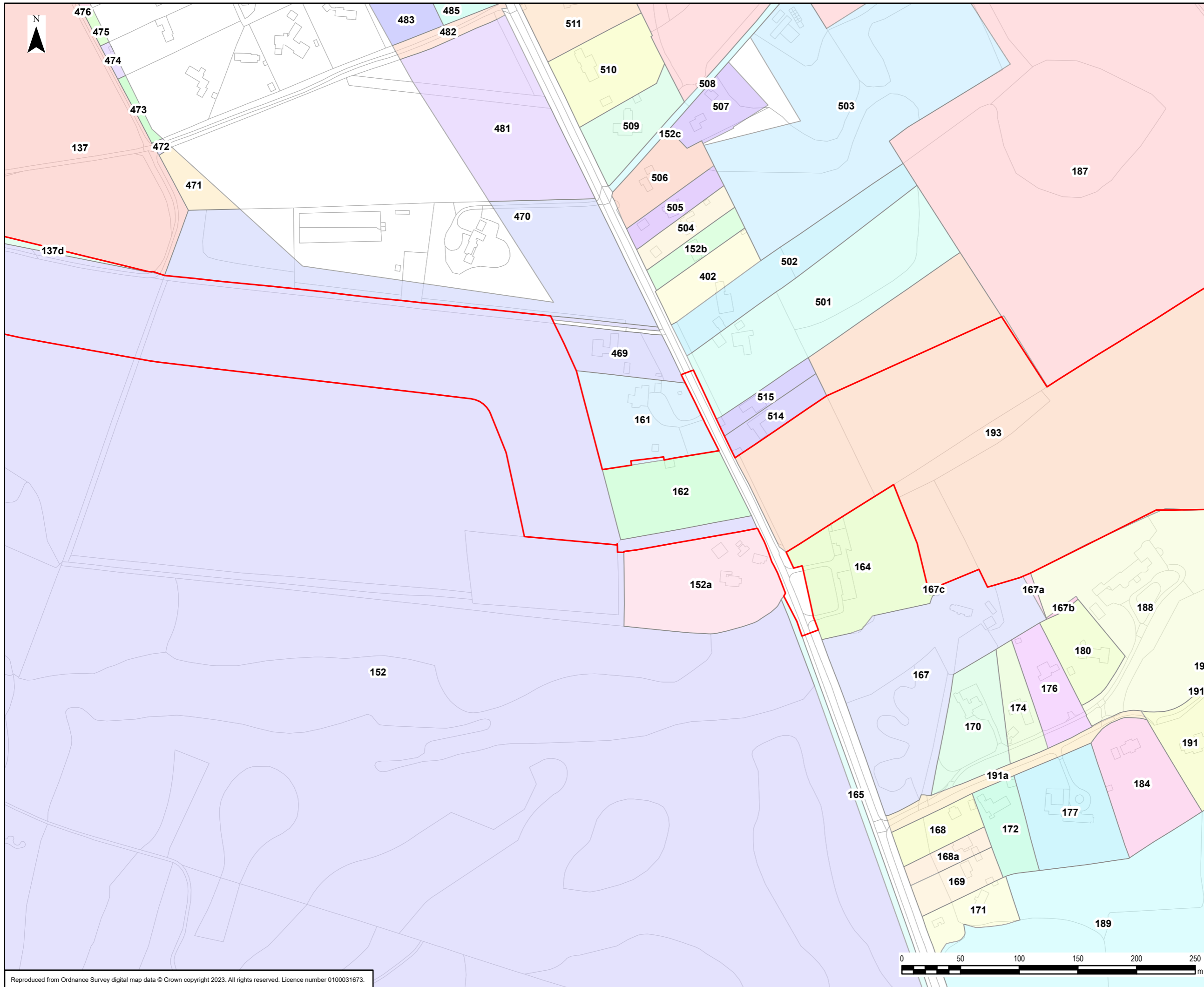
Creator:	Date:	Checker:	Date:	Approver:	Date:
TG	28/09/2023	DF	28/09/2023	JR	28/09/2023

Document Ref:	Scale:	Format:	Sheets:	Rev:
FIGURE 2.3.3	1:3,000	A3	19 OF 22	0



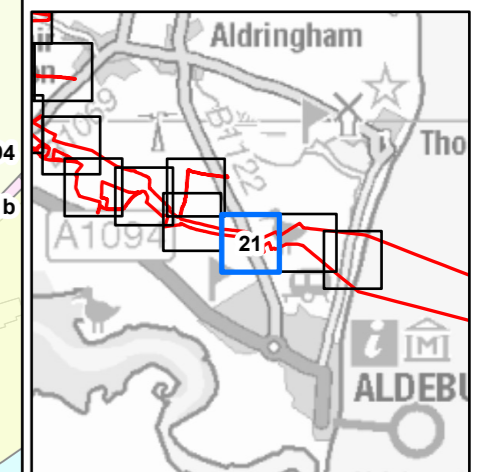
Reproduced from Ordnance Survey digital map data © Crown copyright 2023. All rights reserved. Licence number 0100031673.

Document Path: \\na.aecomnet.com\fs\EMEA\Manchester-UKMCR5\Legacy\UKMCR1FP002-V1\PIER\Proposal\3512\SEAL GIS\02_Maps\PIER\Ecology\Sea_Link_PEIR_Ecology_LandParcels.aprx



Legend

Draft Order Limits	191
137	191a
137d	191b
152	193
152a	194
152b	402
152c	469
161	470
162	471
164	472
165	473
167	474
167a	475
167b	476
167c	481
168	482
168a	483
169	485
170	501
171	502
172	503
174	504
176	505
177	506
180	507
184	508
187	509
188	510
189	511
190	514
	515



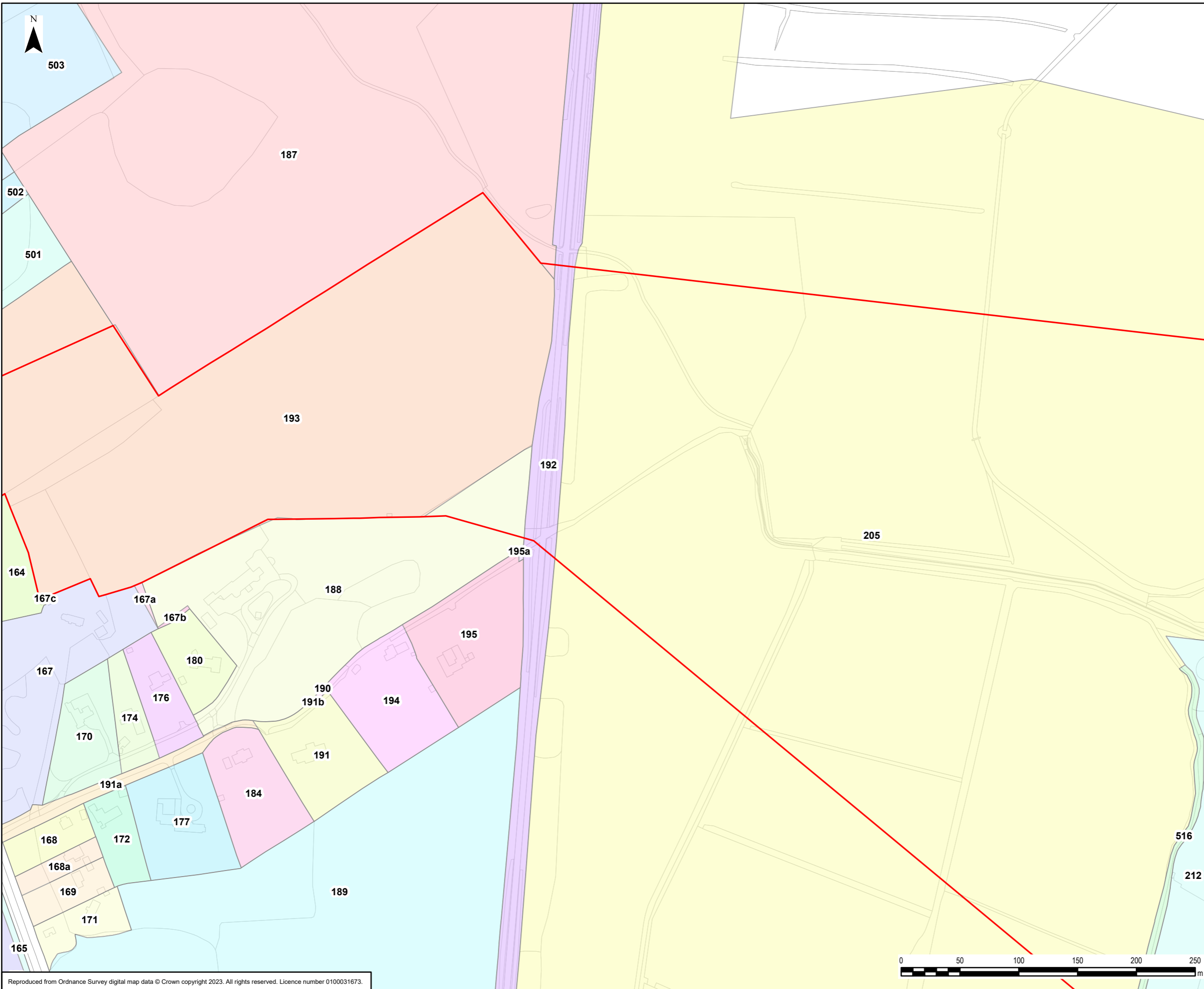
0	28/09/2023	PEIR REPORT	TG	DF	JR
Rev	Date	Description	GIS	Chk	App



Scheme: SEA LINK
 Document Title: SURVEY PARCELS - SUFFOLK

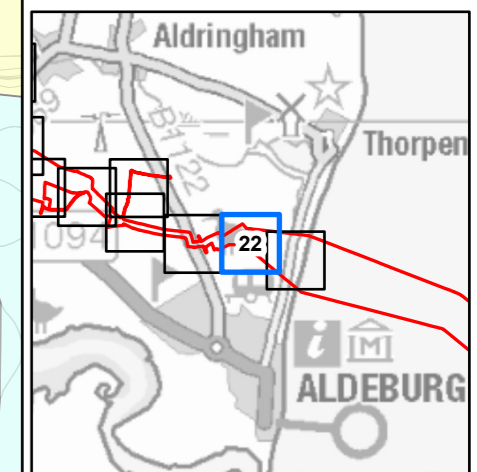
Creator: TG	Date: 28/09/2023	Checker: DF	Date: 28/09/2023	Approver: JR	Date: 28/09/2023
Document Ref: FIGURE 2.3.3	Scale: 1:3,000	Format: A3	Sheets: 20 OF 22	Rev: 0	

Reproduced from Ordnance Survey digital map data © Crown copyright 2023. All rights reserved. Licence number 0100031673.



Legend

Draft Order Limits	184
152	187
164	188
165	189
167	190
167a	191
167b	191a
167c	191b
168	192
168a	193
169	194
170	195
171	195a
172	205
174	212
176	501
177	502
180	503
	516




0	28/09/2023	PEIR REPORT	TG	DF	JR
Rev	Date	Description	GIS	Chk	App



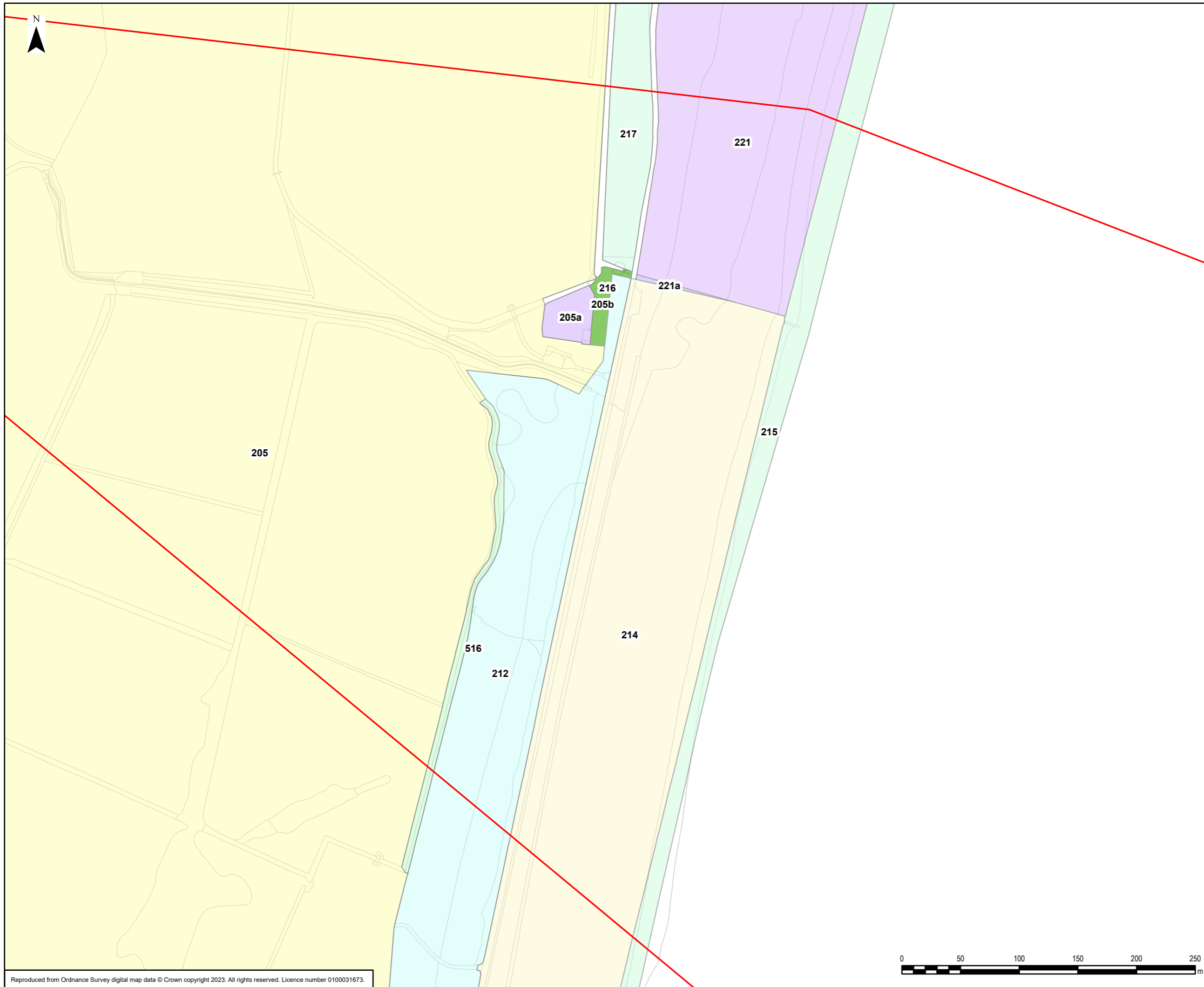
Scheme: SEA LINK

Document Title: SURVEY PARCELS - SUFFOLK

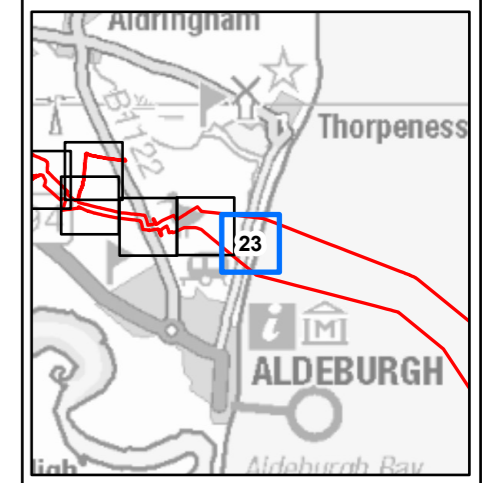
Creator: TG	Date: 28/09/2023	Checker: DF	Date: 28/09/2023	Approver: JR	Date: 28/09/2023
Document Ref: FIGURE 2.3.3	Scale: 1:3,000	Format: A3	Sheets: 21 OF 22	Rev: 0	



Reproduced from Ordnance Survey digital map data © Crown copyright 2023. All rights reserved. Licence number 0100031673.



- Legend**
- Draft Order Limits
 - Survey Parcel ID**
 - 205
 - 205a
 - 205b
 - 212
 - 214
 - 215
 - 216
 - 217
 - 221
 - 221a
 - 516



0	28/09/2023	PEIR REPORT	TG	DF	JR
Rev	Date	Description	GIS	Chk	App



Scheme: SEA LINK
 Document Title: SURVEY PARCELS - SUFFOLK

Creator: TG	Date: 28/09/2023	Checker: DF	Date: 28/09/2023	Approver: JR	Date: 28/09/2023
Document Ref: FIGURE 2.3.3	Scale: 1:3,000	Format: A3	Sheets: 22 OF 22	Rev: 0	



Reproduced from Ordnance Survey digital map data © Crown copyright 2023. All rights reserved. Licence number 0100031673.

Document Path: \\na.aecomnet.com\fs\EMEA\Manchester-UKMCR5\Legacy\UKMCR1FP002-V1\IE\Proposal\3512\SEAL GIS\02_Maps\PIER\Ecology\Sea_Link_PEIR_Ecology_LandParcels.aprx